

+NOTICE!!

These documents have been scanned!

Do not place un-scanned documents beneath this notice!

Do not remove this notice from this file!

GPO Jacket No. 560-102
Print Order 61540
Rise Business Services, LLC
Job=AZ15 8/14/2019



Box Number= AZ15230



Claim Begin-End: AMC452925-AMC453334

1 Initial Receipt



AZ15230-17

AMC341087-AMC454410

**NO
DOCUMENTS
FOUND**

NO DOCUMENTS FOUND
NO DOCUMENTS FOUND

NOTICE!!

These documents have been scanned!

Do not place un-scanned documents beneath this notice!

Do not remove this notice from this file!

GPO Jacket No. 560-102
Print Order 61540
Rise Business Services, LLC
Job=AZ15 8/14/2019



Box Number= AZ15230



Claim Begin-End: AMC452925-AMC453334

2 Correspondence



AZ15230-17

AMC341087-AMC454410



United States Department of the Interior



BUREAU OF LAND MANAGEMENT

Arizona State Office

One North Central Avenue, Suite 800

Phoenix, Arizona 85004-4427

www.blm.gov/az/

OCT 21 2020

In Reply Refer To:
3800 (9200) RM
AMC452925

CERTIFIED MAIL - RETURN RECEIPT REQUESTED No. 9214 8901 9403 8323 3302 82

DECISION

GRAY WASH LLC	:	This decision affects those claims
PO BOX 130	:	shown on the attached list(s).
ARVADA, CO 80001-0130	:	

SEE ATTACHMENT(S) FOR CLAIM NAMES AND AMC NUMBERS

MINING CLAIMS DECLARED FORFEITED

The mining claims listed above have been declared forfeited as of September 1, 2020, for failure to timely file the required maintenance fee payment or small miner's maintenance fee waiver (waiver).

Claimants are required to pay an annual non-refundable maintenance fee of \$165 per 20 acres or portion thereof, or submit a waiver, on or before September 1 of each year. These requirements were established by 30 U.S.C. 28f-1, as amended, and 43 CFR 3834 and 3835.

Our records do not show receipt of a maintenance fee payment or small miner waiver filed on or before the due date. Therefore, the claims listed above are forfeited.

Reclamation Requirements

This decision does not relieve you of the liability for reclamation of all areas disturbed by your activities on lands covered by the subject mining claim(s) and/or site(s). After you complete the reclamation, you must notify the authorized officer of the appropriate surface managing agency so that the authorized officer may conduct a final site inspection and determine whether you may

be released from liability. If you fail to reclaim the land to the satisfaction of the authorized officer, the surface management agency may cite you for noncompliance under its surface management regulations. For land administered by the Bureau of Land Management (BLM), if you fail to reclaim the land to the satisfaction of the authorized officer as required in 43 CFR Subpart 3809, the BLM will issue an order of noncompliance under 43CFR 3809.601(a). If you fail to comply with the non-compliance order, BLM may take further action under 43 CFR 3809.604. Failure to conduct reclamation is a prohibited act that may subject you to criminal penalties. See 43 CFR 3809.605(h) and 43 CFR 3809.700.

Appeal Procedures

This decision may be appealed to the Interior Board of Land Appeals, Office of the Secretary, in accordance with the regulations contained in 43 CFR, Part 4, and the enclosed Form 1842-1. If an appeal is taken, your notice of appeal must be filed in this office (at the above address) within 30 days from receipt of this decision. The appellant has the burden of showing that the decision appealed from is in error.


If you wish to file a petition pursuant to regulation 43 CFR 4.21 (58 FR 4939, January 19, 1993) for a stay of the effectiveness of this decision during the time that your appeal is being reviewed by the Board, the petition for a stay must accompany your notice of appeal. A petition for a stay is required to show sufficient justification based on the standards listed below. Copies of the notice of appeal and petition for a stay **must** also be submitted to each party named in this decision and to the Interior Board of Land Appeals and to the appropriate Office of the Solicitor (see 43 CFR 4.413) at the same time the original documents are filed with this office. If you request a stay, you have the burden of proof to demonstrate that a stay should be granted.

Standards for Obtaining a Stay

Except as otherwise provided by law or other pertinent regulation, a petition for a stay of a decision pending appeal shall show sufficient justification based on the following standards:

- (1) The relative harm to the parties if the stay is granted or denied,
- (2) The likelihood of the appellant's success on the merits,
- (3) The likelihood of immediate and irreparable harm if the stay is not granted, and
- (4) Whether the public interest favors granting the stay.

Please include your AMC serial number(s) on all correspondence. If additional information is required, please call RéAnn Myers at 602-417-9413.



Amy F. DePestel
Supervisory Land Law Examiner
Lands, Minerals and Energy Division

Enclosure(s)

GRAY WASH LLC
PO BOX 130
ARVADA CO 80001-0130

<u>LEAD FILE NUMBER</u>	<u>CLAIM NUMBER</u>	<u>CLAIM NAME</u>
AMC452925	AMC452941	W-17
AMC452925	AMC452942	W-18
AMC452925	AMC452943	W-19
AMC452925	AMC452944	W-20
AMC452925	AMC452945	W-21
AMC452925	AMC452946	W-22
AMC452925	AMC452947	W-23
AMC452925	AMC452948	W-24
AMC452925	AMC452949	W-25
AMC452925	AMC452950	W-26
AMC452925	AMC452951	W-27
AMC452925	AMC452952	W-28
AMC452925	AMC452953	W-29
AMC452925	AMC452954	W-30
AMC452925	AMC452955	W-31
AMC452925	AMC452956	W-32
AMC452925	AMC452957	W-33
AMC452925	AMC452958	W-34
AMC452925	AMC452959	W-35
AMC452925	AMC452960	W-36
AMC452925	AMC452961	W-37
AMC452925	AMC452962	W-38
AMC452925	AMC452963	W-39
AMC452925	AMC452964	W-40
AMC452925	AMC452965	W-41
AMC452925	AMC452966	W-42
AMC452925	AMC452967	W-43
AMC452925	AMC452968	W-44
AMC452925	AMC452969	W-45
AMC452925	AMC452970	W-46
AMC452925	AMC452971	W-47
AMC452925	AMC452972	W-48
AMC452925	AMC452973	W-49

AMC452925	AMC452974	W-50
AMC452925	AMC452975	W-51
AMC452925	AMC452976	W-52
AMC452925	AMC452977	W-53
AMC452925	AMC452978	W-54
AMC452925	AMC452979	W-55
AMC452925	AMC452980	W-56
AMC452925	AMC452981	W-57
AMC452925	AMC452982	W-58
AMC452925	AMC452983	W-59
AMC452925	AMC452984	W-60
AMC452925	AMC452988	W-64
AMC452925	AMC452989	W-65
AMC452925	AMC452990	W-66
AMC452925	AMC452991	W-67
AMC452925	AMC452992	W-68
AMC452925	AMC452993	W-69
AMC452925	AMC452994	W-70
AMC452925	AMC452995	W-71
AMC452925	AMC452996	W-72
AMC452925	AMC452997	W-73
AMC452925	AMC452998	W-74
AMC452925	AMC452999	W-75
AMC452925	AMC453000	W-76
AMC452925	AMC453001	W-77
AMC452925	AMC453002	W-78
AMC452925	AMC453003	W-79
AMC452925	AMC453004	W-80
AMC452925	AMC453005	W-81
AMC452925	AMC453006	W-82
AMC452925	AMC453007	W-83
AMC452925	AMC453009	W-85
AMC452925	AMC453010	W-86
AMC452925	AMC453011	W-87
AMC452925	AMC453012	W-88
AMC452925	AMC453013	W-89
AMC452925	AMC453014	W-90
AMC452925	AMC453015	W-91
AMC452925	AMC453016	W-92

AMC452925	AMC453017	W-93
AMC452925	AMC453018	W-94
AMC452925	AMC453019	W-95
AMC452925	AMC453020	W-96
AMC452925	AMC453021	W-97
AMC452925	AMC453022	W-98
AMC452925	AMC453023	W-99
AMC452925	AMC453024	W-100
AMC452925	AMC453025	W-101
AMC452925	AMC453026	W-102
AMC452925	AMC453027	W-103
AMC452925	AMC453028	W-104
AMC452925	AMC453029	W-105
AMC452925	AMC453030	W-106
AMC452925	AMC453031	W-107
AMC452925	AMC453032	W-108
AMC452925	AMC453033	W-109
AMC452925	AMC453034	W-110
AMC452925	AMC453035	W-111
AMC452925	AMC453036	W-112
AMC452925	AMC453037	W-113
AMC452925	AMC453038	W-114
AMC452925	AMC453039	W-115
AMC452925	AMC453040	W-116
AMC452925	AMC453041	W-117
AMC452925	AMC453042	W-118
AMC452925	AMC453043	W-119
AMC452925	AMC453044	W-120
AMC452925	AMC453045	W-121
AMC452925	AMC453046	W-122
AMC452925	AMC453047	W-123
AMC452925	AMC453048	W-124
AMC452925	AMC453049	W-125
AMC452925	AMC453050	W-126
AMC452925	AMC453051	W-127
AMC452925	AMC453052	W-128
AMC452925	AMC453053	W-129
AMC452925	AMC453054	W-130
AMC452925	AMC453057	W-133

AMC452925	AMC453058	W-134
AMC452925	AMC453059	W-135
AMC452925	AMC453060	W-136
AMC452925	AMC453061	W-137
AMC452925	AMC453062	W-138
AMC452925	AMC453065	W-141
AMC452925	AMC453066	W-142
AMC452925	AMC453067	W-143
AMC452925	AMC453068	W-144
AMC452925	AMC453070	W-146
AMC452925	AMC453071	W-147
AMC452925	AMC453072	W-148
AMC452925	AMC453073	W-149
AMC452925	AMC453074	W-150
AMC452925	AMC453075	W-151
AMC452925	AMC453076	W-152
AMC452925	AMC453077	W-153
AMC452925	AMC453078	W-154
AMC452925	AMC453079	W-155
AMC452925	AMC453080	W-156
AMC452925	AMC453081	W-157
AMC452925	AMC453082	W-158
AMC452925	AMC453083	W-159
AMC452925	AMC453084	W-160
AMC452925	AMC453085	W-161
AMC452925	AMC453086	W-162
AMC452925	AMC453087	W-163
AMC452925	AMC453088	W-164
AMC452925	AMC453089	W-165
AMC452925	AMC453090	W-166
AMC452925	AMC453091	W-167
AMC452925	AMC453092	W-168
AMC452925	AMC453093	W-169
AMC452925	AMC453094	W-170
AMC452925	AMC453095	W-171
AMC452925	AMC453096	W-172
AMC452925	AMC453097	W-173
AMC452925	AMC453098	W-174
AMC452925	AMC453099	W-175

AMC452925	AMC453100	W-176
AMC452925	AMC453101	W-177
AMC452925	AMC453102	W-178
AMC452925	AMC453103	W-179
AMC452925	AMC453104	W-180
AMC452925	AMC453105	W-181
AMC452925	AMC453106	W-182
AMC452925	AMC453107	W-183
AMC452925	AMC453108	W-184
AMC452925	AMC453109	W-185
AMC452925	AMC453110	W-186
AMC452925	AMC453111	W-187
AMC452925	AMC453112	W-188
AMC452925	AMC453113	W-189
AMC452925	AMC453114	W-190
AMC452925	AMC453115	W-191
AMC452925	AMC453116	W-192
AMC452925	AMC453117	W-193
AMC452925	AMC453118	W-194
AMC452925	AMC453119	W-195
AMC452925	AMC453120	W-196
AMC452925	AMC453121	W-197
AMC452925	AMC453122	W-198
AMC452925	AMC453123	W-199
AMC452925	AMC453124	W-200
AMC452925	AMC453125	W-201
AMC452925	AMC453126	W-202
AMC452925	AMC453127	W-203
AMC452925	AMC453128	W-204
AMC452925	AMC453129	W-205
AMC452925	AMC453130	W-206
AMC452925	AMC453155	W-231
AMC452925	AMC453156	W-232
AMC452925	AMC453157	W-233
AMC452925	AMC453158	W-234
AMC452925	AMC453159	W-235
AMC452925	AMC453160	W-236
AMC452925	AMC453161	W-237
AMC452925	AMC453162	W-238

AMC452925	AMC453163	W-239
AMC452925	AMC453164	W-240
AMC452925	AMC453165	W-241
AMC452925	AMC453166	W-242
AMC452925	AMC453167	W-243
AMC452925	AMC453168	W-244
AMC452925	AMC453169	W-245
AMC452925	AMC453170	W-246
AMC452925	AMC453171	W-247
AMC452925	AMC453172	W-248
AMC452925	AMC453173	W-249
AMC452925	AMC453174	W-250
AMC452925	AMC453175	W-251
AMC452925	AMC453176	W-252
AMC452925	AMC453177	W-253
AMC452925	AMC453178	W-254
AMC452925	AMC453179	W-255
AMC452925	AMC453180	W-256
AMC452925	AMC453181	W-257
AMC452925	AMC453182	W-258
AMC452925	AMC453183	W-259
AMC452925	AMC453184	W-260
AMC452925	AMC453185	W-261
AMC452925	AMC453186	W-262
AMC452925	AMC453190	W-266
AMC452925	AMC453191	W-267
AMC452925	AMC453192	W-268
AMC452925	AMC453193	W-269
AMC452925	AMC453194	W-270
AMC452925	AMC453197	W-273
AMC452925	AMC453198	W-274
AMC452925	AMC453199	W-275
AMC452925	AMC453200	W-276
AMC452925	AMC453205	W-281
AMC452925	AMC453206	W-282
AMC452925	AMC453212	W-288
AMC452925	AMC453239	W-315
AMC452925	AMC453240	W-316
AMC452925	AMC453241	W-317

AMC452925	AMC453242	W-318
AMC452925	AMC453243	W-319
AMC452925	AMC453244	W-320
AMC452925	AMC453245	W-321
AMC452925	AMC453251	W-327
AMC452925	AMC453252	W-328
AMC452925	AMC453253	W-329
AMC452925	AMC453254	W-330
AMC452925	AMC453255	W-331
AMC452925	AMC453260	W-336



United States Department of the Interior



BUREAU OF LAND MANAGEMENT
Arizona State Office
One North Central Avenue, Suite 800
Phoenix, Arizona 85004-4427
www.blm.gov/az/

JAN 17 2020

In Reply Refer To:
3800 (9200) RM
AMC452925

CERTIFIED MAIL – RETURN RECEIPT REQUESTED 92147 8901 9403 8304 1797 32

DECISION

ZENOLITH (USA) LLC : This Decision Affects the Claim(s)
PO BOX 130 : Shown in the Block Below.
ARVADA, CO 80001-0130 :

AMC452935, AMC453274, AMC453288
W-11, W-350, W-364

Mining Claim(s) Declared Null and Void In Part

Pursuant to Title 43 Code of Federal Regulations (CFR) 3832.1, this office received your notice(s) of location for recordation of mining claims. The mining claim(s) listed above is/are hereby declared null and void in part.

Portions of the mining claim(s) listed above lie on land that is not open to location.

Any portion of a mining claim on land subject to a pre-existing highway right-of-way granted per 23 U.S.C. § 317 (1988), the Federal Aid Highway Act, is null and void ab initio. There is a highway right-of-way, granted under the Federal Aid Highway Act, which cuts through your claim. The rights-of-way and affected claims are as follows:

- AMC453274 – AZAR0004275, dated July 8, 1953.
- AMC452935 – AZPHX085686, dated October 31, 1951 and AZA26411FF, dated April 7, 2003.
- AMC453288 – AZPHX85501, dated October 18, 1951.

Therefore, those portions of the claims listed above that lie within the lands not open to location are hereby declared null and void. A copy of the Master Title Plat is enclosed for reference.

Appeal Procedures

This decision may be appealed to the Interior Board of Land Appeals, Office of the Secretary, in accordance with the regulations contained in 43 CFR, Part 4 and the enclosed Form 1842-1. If an appeal is taken, your notice of appeal must be filed in this office (at the above address) within 30 days from receipt of this decision. The appellant has the burden of showing that the decision appealed from is in error.

If you wish to file a petition pursuant to regulation 43 CFR 4.21 (58 FR 4939, January 19, 1993) for a stay of the effectiveness of this decision during the time that your appeal is being reviewed by the Board, the petition for a stay must accompany your notice of appeal. A petition for a stay is required to show sufficient justification based on the standards listed below. Copies of the notice of appeal and petition for a stay **must** also be submitted to each party named in this decision and to the Interior Board of Land Appeals and to the appropriate Office of the Solicitor (see 43 CFR 4.413) at the same time the original documents are filed with this office. If you request a stay, you have the burden of proof to demonstrate that a stay should be granted.

Standards for Obtaining a Stay

Except as otherwise provided by law or other pertinent regulation, a petition for a stay of a decision pending appeal shall show sufficient justification based on the following standards:

- (1) The relative harm to the parties if the stay is granted or denied,
- (2) The likelihood of the appellant's success on the merits,
- (3) The likelihood of immediate and irreparable harm if the stay is not granted, and
- (4) Whether the public interest favors granting the stay.

If additional information is required, please contact RéAnn Myers at 602-417-9413. Please include your AMC serial number(s) on all correspondence.



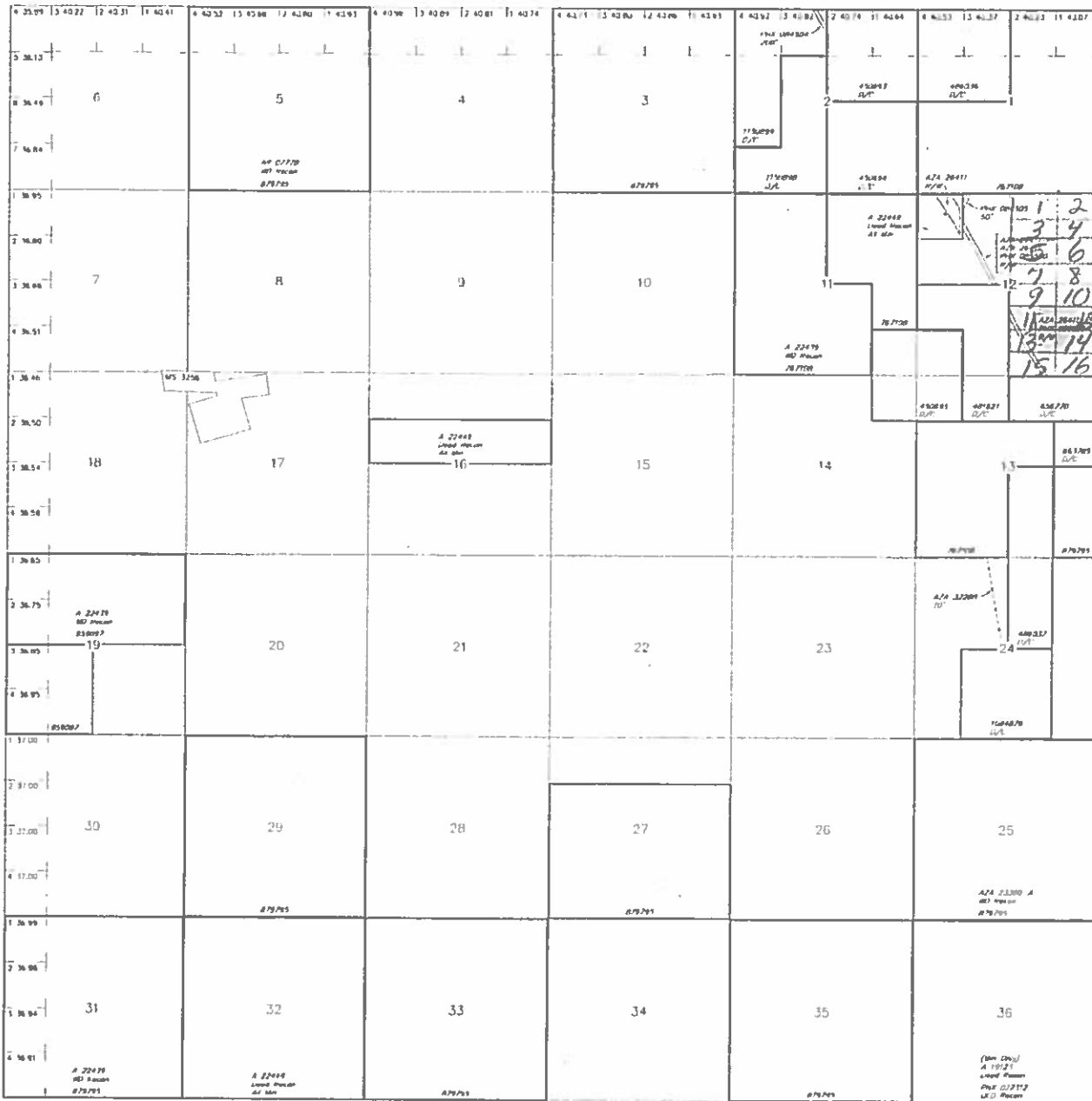
Elena Fink
Deputy State Director
Lands, Minerals and Energy Division

Enclosure(s)

TOWNSHIP 15 NORTH RANGE 13 WEST OF THE GILA AND SALT RIVER MERIDIAN, ARIZONA

MOHAVE COUNTY
PRIMEVAL PUBLIC DOMAIN

STATUS OF PUBLIC DOMAIN
LAND AND MINERAL TITLES



RE SURVEY		ORIGINAL SURVEY	
TRACT NO.	SECTION	TRACT NO.	SECTION

NO CLAIMS AFFECTING DISPOSAL OR USE OF
LANDENTITLED LANDS WITHIN RAIN FOR CLASSIFICATION,
MINERALS, WATER AND/OR OTHER PUBLIC PURPOSES
REFER TO INDEX OF MISCELLANEOUS DOCUMENTS

Drawing Dist. No. 2

NCS 117 NW



WARNING STATEMENT
This plat is the Bureau's record of title and should be used
only as a guide. Display of the Standard Survey Data. The
words herein do not reflect any changes which may have been
effected by related measurements of lines or other bodies of water.
Refer to the Standard Survey for official survey information.

T 15N
T 14N
R 12W
R 13W
34°55'36"N
11°5'33.2"E
Long

CURRENT ID	N/R	GSR Mer
B-21-2013	ACAD	T 15. N R 13. W

T 15N
H 14W
T 14N

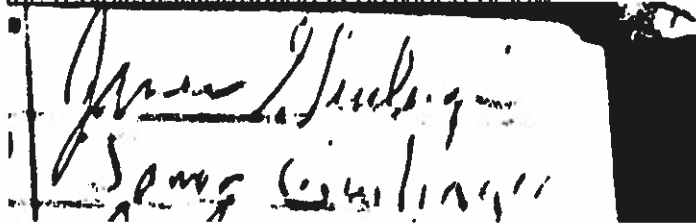


Date Produced: 02/03/2020

ConnectSuite Inc.:

The following is the delivery information for Certified Mail™/RRE item number 9214 8901 9403 8304 1797 32. Our records indicate that this item was delivered on 01/27/2020 at 09:58 a.m. in ARVADA, CO 80004. The scanned image of the recipient information is provided below.

Signature of Recipient :



James Decker
Spring Creek, CO

Address of Recipient :



PO Box 150

Thank you for selecting the Postal Service for your mailing needs. If you require additional assistance, please contact your local post office or Postal Service representative.

Sincerely,
United States Postal Service

The customer reference number shown below is not validated or endorsed by the United States Postal Service. It is solely for customer use.

Customer Reference Number: C1853579.10617455

NOTICE!!

These documents have been scanned!

Do not place un-scanned documents beneath this notice!

Do not remove this notice from this file!

GPO Jacket No. 560-102
Print Order 61540
Rise Business Services, LLC
Job=AZ15 8/14/2019



Box Number= AZ15230



Claim Begin-End: AMC452925-AMC453334

3 Transfers



AZ15230-17

AMC341087-AMC454410

452925

Zenolith (USA) LLC
PO Box 130
Arvada, CO 80001

RECEIVED
BLM AZ STATE OFFICE
2019 APR 16 A 11:23
PHOENIX, ARIZONA

Bureau of Land Management
Division of Lands, Minerals and Energy
One N Central Avenue
Phoenix, AZ 85004-4427

April 11 2019

Re: Quit Claim Deed:

Attached is a Deed quitclaiming 259 placer mining claims from Zenolith (USA) LLC to Gray Wash LLC.
A check totaling \$3885 (\$259 X \$15/claim) is enclosed.

Regards,

Jim Guilinger
Jim Guilinger
Manager

4430 919

ENTERED
APR 29 2019
BY: RAM

Upon recording return to:
Jim Guilinger
PO Box 130
Arvada, CO 80001

Affidavit of Value exempt pursuant to A.R.S. § 11-1134(A)(6)

QUITCLAIM DEED
(Unpatented Mining Claims)

For Ten Dollars (\$10.00) and other good and valuable consideration, the receipt and sufficiency of which is hereby acknowledged, Zenolith (USA) LLC, a Delaware corporation, (“Grantor”), does hereby quitclaim to Gray Wash LLC, a Delaware Corporation (“Grantee”), all right, title and interest, in the (259) unpatented placer mining claims situated east of Wikieup, Mohave County, Arizona described on Exhibit “A” attached hereto and incorporated herein.

IN WITNESS WHEREOF, Grantor has executed this Quitclaim Deed (Unpatented Mining Claims) as of this 11 day of April, 2019.

GRANTOR:

Zenolith (USA) LLC

By: *Jim Guilinger*
Jim Guilinger

RECEIVED
MIM AZ STATE OFFICE
2019 APR 16 A 11:23
PHOENIX, ARIZONA

STATE OF COLORADO)
) ss.
County of Jefferson)

The foregoing Quitclaim Deed (Unpatented Mining Claims) dated the 11 day of April, 2019, granted for the benefit of Zenolith (USA) LLC, a Delaware Corporation, consisting of a total of (8) pages, was acknowledged before me this 11 day of April, 2019 by Jim Guilinger, Manager of Gray Wash LLC, for and on behalf of the Gray Wash LLC.

Angela Walling
Notary Public in and for said County and State

My commission expires:

03/06/21

ANGELA R WALLING
NOTARY PUBLIC
STATE OF COLORADO
NOTARY ID 20174009861
MY COMMISSION EXPIRES 03/06/2021

**Exhibit A
Legal Description of "W" Series Unpatented Placer Mining Claims**

Unpatented placer mining claims situated in Section 32 Township 16.5 North Range 13 West
 Sections 4,9,13,14,16,23,24,25,26,and 36 Township 16 North Range 13 West
 Section 30 Township 16 North Range 12 West
 Section 12 Township 15 North Range 12 West and
 Sections 6, 8,18,19 and 20 Township 15 North Range 12 West; G&SRB&M
 Mohave County, Arizona together with the Reception Numbers and BLM Serial Numbers
 Assigned by the Arizona State Office of the Bureau of Land Management are as follows:

RECEIVED
 BLM AZ STATE OFFICE
 2019 APR 16 A 11: 23
 PHOENIX, ARIZONA

Claim No.	Claim Name	Claim Type	Location date	Reception No.	BLM Serial Number (AMC Series)
17	W	Placer	November-17 2018-	2019009391	452941
18	W	Placer	November-17 2018-	2019009392	452942
19	W	Placer	November-17 2018-	2019009393	452943
20	W	Placer	November-17 2018-	2019009394	452944
21	W	Placer	November-17 2018-	2019009395	452945
22	W	Placer	November-17 2018-	2019009396	452946
23	W	Placer	November-17 2018-	2019009397	452947
24	W	Placer	November-17 2018-	2019009398	452948
25	W	Placer	November-17 2018-	2019009399	452949
26	W	Placer	November-17 2018-	2019009400	452950
27	W	Placer	November-17 2018-	2019009401	452951
28	W	Placer	November-17 2018-	2019009402	452952
29	W	Placer	November-17 2018-	2019009403	452953
30	W	Placer	November-17 2018-	2019009404	452954
31	W	Placer	November-17 2018-	2019009405	452955
32	W	Placer	November-17 2018-	2019009406	452956
33	W	Placer	November-17 2018-	2019009407	452957
34	W	Placer	November-17 2018-	2019009408	452958
35	W	Placer	November-17 2018-	2019009409	452959
36	W	Placer	November-17 2018-	2019009410	452960
37	W	Placer	November-17 2018-	2019009411	452961
38	W	Placer	November-17 2018-	2019009412	452962
39	W	Placer	November-17 2018-	2019009413	452963
40	W	Placer	November-17 2018-	2019009414	452964
41	W	Placer	November-17 2018-	2019009415	452965
42	W	Placer	November-17 2018-	2019009416	452966
43	W	Placer	November-17 2018-	2019009417	452967
44	W	Placer	November-17 2018-	2019009418	452968
45	W	Placer	November-17 2018-	2019009419	452969
46	W	Placer	November-17 2018-	2019009420	452970
47	W	Placer	November-17 2018-	2019009421	452971
48	W	Placer	November-17 2018-	2019009422	452972
49	W	Placer	November-18 2018-	2019009423	452973
50	W	Placer	November-18 2018-	2019009424	452974

51	W	Placer	November-18 2018-	2019009425	452975
52	W	Placer	November-18 2018-	2019009426	452976
53	W	Placer	November-18 2018-	2019009427	452977
54	W	Placer	November-18 2018-	2019009428	452978
55	W	Placer	November-18 2018-	2019009429	452979
56	W	Placer	November-18 2018-	2019009430	452980
57	W	Placer	November-18 2018-	2019009431	452981
58	W	Placer	November-18 2018-	2019009432	452982
59	W	Placer	November-18 2018-	2019009433	452983
60	W	Placer	November-18 2018-	2019009434	452984
64	W	Placer	November-21 2018-	2019009438	452988
65	W	Placer	November-21 2018-	2019009439	452989
66	W	Placer	November-21 2018-	2019009440	452990
67	W	Placer	November-21 2018-	2019009441	452991
68	W	Placer	November-21 2018-	2019009442	452992
69	W	Placer	November-21 2018-	2019009443	452993
70	W	Placer	November-21 2018-	2019009444	452994
71	W	Placer	November-21 2018-	2019009445	452995
72	W	Placer	November-21 2018-	2019009446	452996
73	W	Placer	November-21 2018-	2019009447	452997
74	W	Placer	November-21 2018-	2019009448	452998
75	W	Placer	November-21 2018-	2019009449	452999
76	W	Placer	November-21 2018-	2019009450	453000
77	W	Placer	November-21 2018-	2019009451	453001
78	W	Placer	November-21 2018-	2019009452	453002
79	W	Placer	November-21 2018-	2019009453	453003
80	W	Placer	November-21 2018-	2019009454	453004
81	W	Placer	November-21 2018-	2019009455	453005
82	W	Placer	November-21 2018-	2019009456	453006
83	W	Placer	November-21 2018-	2019009457	453007
85	W	Placer	November-20 2018-	2019009459	453009
86	W	Placer	November-20 2018-	2019009460	453010
87	W	Placer	November-20 2018-	2019009461	453011
88	W	Placer	November-20 2018-	2019009462	453012
89	W	Placer	November-20 2018-	2019009463	453013
90	W	Placer	November-20 2018-	2019009464	453014
91	W	Placer	November-20 2018-	2019009465	453015
92	W	Placer	November-20 2018-	2019009466	453016
93	W	Placer	November-20 2018-	2019009467	453017
94	W	Placer	November-20 2018-	2019009468	453018
95	W	Placer	November-20 2018-	2019009469	453019
96	W	Placer	November-20 2018-	2019009470	453020
97	W	Placer	November-20 2018-	2019009471	453021
98	W	Placer	November-20 2018-	2019009472	453022
99	W	Placer	November-20 2018-	2019009473	452023

PHOENIX, ARIZONA

2019 APR 16 A 11: 23

RECEIVED
DLH AZ STATE COURT

100	W	Placer	November-20 2018-	2019009474	453024
101	W	Placer	November-20 2018-	2019009475	453025
102	W	Placer	November-20 2018-	2019009476	453026
103	W	Placer	November-20 2018-	2019009477	453027
104	W	Placer	November-20 2018-	2019009478	453028
105	W	Placer	November-20 2018-	2019009479	453029
106	W	Placer	November-20 2018-	2019009480	453030
107	W	Placer	November-20 2018-	2019009481	453031
108	W	Placer	November-20 2018-	2019009482	453032
109	W	Placer	November-20 2018-	2019009483	453033
110	W	Placer	November-20 2018-	2019009484	453034
111	W	Placer	November-20 2018-	2019009485	453035
112	W	Placer	November-20 2018-	2019009486	453036
113	W	Placer	November-20 2018-	2019009487	453037
114	W	Placer	November-20 2018-	2019009488	453038
115	W	Placer	November-20 2018-	2019009489	453039
116	W	Placer	November-20 2018-	2019009490	453040
117	W	Placer	November-21 2018-	2019009491	453041
118	W	Placer	November-21 2018-	2019009492	453042
119	W	Placer	November-21 2018-	2019009493	453043
120	W	Placer	November-21 2018-	2019009494	453044
121	W	Placer	November-21 2018-	2019009495	453045
122	W	Placer	November-21 2018-	2019009456	453046
123	W	Placer	November-21 2018-	2019009457	453047
124	W	Placer	November-21 2018-	2019009498	453048
125	W	Placer	November-23 2018-	2019009499	453049
126	W	Placer	November-23 2018-	2019009500	453050
127	W	Placer	November-23 2018-	2019009501	453051
128	W	Placer	November-23 2018-	2019009502	453052
129	W	Placer	November-23 2018-	2019009503	453053
130	W	Placer	November-23 2018-	2019009504	453054
133	W	Placer	November-23 2018-	2019009507	453057
134	W	Placer	November-23 2018-	2019009508	453058
135	W	Placer	November-23 2018-	2019009509	453059
136	W	Placer	November-23 2018-	2019009510	453060
137	W	Placer	November-23 2018-	2019009511	453061
138	W	Placer	November-23 2018-	2019009512	453062
141	W	Placer	November-23 2018-	2019009515	453065
142	W	Placer	November-23 2018-	2019009516	453066
143	W	Placer	November-23 2018-	2019009517	453067
144	W	Placer	November-23 2018-	2019009518	453068
146	W	Placer	November-22 2018-	2019009520	453070
147	W	Placer	November-22 2018-	2019009521	453071
148	W	Placer	November-22 2018-	2019009522	453072

PHOENIX, ARIZONA

2019 APR 16 A 11:23

RECEIVED
DEN AZ STATE OFFICE

149	W	Placer	November-22 2018-	2019009523	453073
150	W	Placer	November-22 2018-	2019009524	453074
151	W	Placer	November-23 2018-	2019009525	453075
152	W	Placer	November-23 2018-	2019009526	453076
153	W	Placer	November-23 2018-	2019009527	453077
154	W	Placer	November-23 2018-	2019009528	453078
155	W	Placer	November-23 2018-	2019009529	453079
156	W	Placer	November-23 2018-	2019009530	453080
157	W	Placer	November-23 2018-	2019009531	453081
158	W	Placer	November-23 2018-	2019009532	453082
159	W	Placer	November-23 2018-	2019009533	453083
160	W	Placer	November-23 2018-	2019009534	453084
161	W	Placer	November-23 2018-	2019009535	453085
162	W	Placer	November-23 2018-	2019009536	453086
163	W	Placer	November-23 2018-	2019009537	453087
164	W	Placer	November-23 2018-	2019009538	453088
165	W	Placer	November-23 2018-	2019009539	453089
166	W	Placer	November-23 2018-	2019009540	453090
167	W	Placer	November-23 2018-	2019009541	453091
168	W	Placer	November-23 2018-	2019009542	453092
169	W	Placer	November-23 2018-	2019009543	453093
170	W	Placer	November-23 2018-	2019009544	453094
171	W	Placer	November-23 2018-	2019009545	453095
172	W	Placer	November-23 2018-	2019009546	453096
173	W	Placer	November-23 2018-	2019009547	453097
174	W	Placer	November-23 2018-	2019009548	453098
175	W	Placer	November-22 2018-	2019009549	453099
176	W	Placer	November-22 2018-	2019009550	453100
177	W	Placer	November-22 2018-	2019009551	453101
178	W	Placer	November-22 2018-	2019009552	453102
179	W	Placer	November-22 2018-	2019009553	453103
180	W	Placer	November-22 2018-	2019009554	453104
181	W	Placer	November-22 2018-	2019009555	453105
182	W	Placer	November-22 2018-	2019009556	453106
183	W	Placer	November-24 2018-	2019009557	453107
184	W	Placer	November-24 2018-	2019009558	453108
185	W	Placer	November-24 2018-	2019009559	453109
186	W	Placer	November-24 2018-	2019009560	453110
187	W	Placer	November-24 2018-	2019009561	453111
188	W	Placer	November-24 2018-	2019009562	453112
189	W	Placer	November-24 2018-	2019009563	453113
190	W	Placer	November-24 2018-	2019009564	453114
191	W	Placer	November-24 2018-	2019009565	453115
192	W	Placer	November-24 2018-	2019009566	453116
193	W	Placer	November-24 2018-	2019009567	453117
194	W	Placer	November-24 2018-	2019009569	453118
195	W	Placer	November-24 2018-	2019009570	453119

PHOENIX, ARIZONA

2019 APR 16 A 11:24

GLM AZ STATE OFFICE

196	W	Placer	November-24 2018-	2019009571	453120
197	W	Placer	November-24 2018-	2019009572	453121
198	W	Placer	November-24 2018-	2019009573	453122
199	W	Placer	November-24 2018-	2019009574	453123
200	W	Placer	November-24 2018-	2019009575	453124
201	W	Placer	November-23 2018-	2019009576	453125
202	W	Placer	November-23 2018-	2019009577	453126
203	W	Placer	November-23 2018-	2019009578	453127
204	W	Placer	November-23 2018-	2019009679	453128
205	W	Placer	November-23 2018-	2019009580	453129
206	W	Placer	November-23 2018-	2019009581	453130
231	W	Placer	November-23 2018-	2019009606	453155
232	W	Placer	November-24 2018-	2019009607	453156
233	W	Placer	November-24 2018-	2019009608	453157
234	W	Placer	November-24 2018-	2019009609	453158
235	W	Placer	November-24 2018-	2019009610	453159
236	W	Placer	November-24 2018-	2019009611	453160
237	W	Placer	November-24 2018-	2019009612	453161
238	W	Placer	November-24 2018-	2019009613	453162
239	W	Placer	November-24 2018-	2019009614	453163
240	W	Placer	November-24 2018-	2019009615	453164
241	W	Placer	November-24 2018-	2019009616	453165
242	W	Placer	November-24 2018-	2019009617	453166
243	W	Placer	November-24 2018-	2019009618	453167
244	W	Placer	November-24 2018-	2019009619	453168
245	W	Placer	November-24 2018-	2019009620	453169
246	W	Placer	November-24 2018-	2019009621	453170
247	W	Placer	November-24 2018-	2019009622	453171
248	W	Placer	November-24 2018-	2019009623	453172
249	W	Placer	November-24 2018-	2019009624	453173
250	W	Placer	November-24 2018-	2019009625	453174
251	W	Placer	November-24 2018-	2019009626	453175
252	W	Placer	November-24 2018-	2019009627	453176
253	W	Placer	November-24 2018-	2019009628	453177
254	W	Placer	November-24 2018-	2019009629	453178
255	W	Placer	November-24 2018-	2019009630	453179
256	W	Placer	November-24 2018-	2019009631	453180
257	W	Placer	November-24 2018-	2019009632	453181
258	W	Placer	November-24 2018-	2019009633	453182
259	W	Placer	November-24 2018-	2019009634	453183
260	W	Placer	November-24 2018-	2019009635	453184
261	W	Placer	November-24 2018-	2019009636	453185
262	W	Placer	November-24 2018-	2019009637	453186
266	W	Placer	November-25 2018-	2019009641	453190
267	W	Placer	November-25 2018-	2019009642	453191

PHOENIX, ARIZONA

2019 APR 16 A 11:24

RECEIVED
BY MAIL
APR 16 2019

268	W	Placer	November-25 2018-	2019009643	453192	7
269	W	Placer	November-25 2018-	2019009644	453193	
270	W	Placer	November-25 2018-	2019009645	453194	J
273	W	Placer	November-25 2018-	2019009648	453197	7
274	W	Placer	November-25 2018-	2019009649	453198	
275	W	Placer	November-25 2018-	2019009650	453199	
276	W	Placer	November-25 2018-	2019009651	453200	J
281	W	Placer	November-26 2018-	2019009656	453205	J
282	W	Placer	November-26 2018-	2019009657	453206	T
287	W	Placer	November-26 2018-	2019009662	453211	L
288	W	Placer	November-26 2018-	2019009663	453212	A
294	W	Placer	November-26 2018-	2019009669	453218	7
295	W	Placer	November-26 2018-	2019009670	453219	
296	W	Placer	November-26 2018-	2019009671	453220	J
302	W	Placer	November-26 2018-	2019009677	453226	7
303	W	Placer	November-26 2018-	2019009678	453227	
304	W	Placer	November-26 2018-	2019009679	453228	J
310	W	Placer	November-26 2018-	2019009685	453234	7
311	W	Placer	November-26 2018-	2019009686	453235	
312	W	Placer	November-26 2018-	2019009687	453236	
313	W	Placer	November-26 2018-	2019009688	453237	
314	W	Placer	November-26 2018-	2019009689	453238	
315	W	Placer	November-26 2018-	2019009690	453239	
316	W	Placer	November-26 2018-	2019009691	453240	
317	W	Placer	November-26 2018-	2019009692	453241	
318	W	Placer	November-26 2018-	2019009693	453242	
319	W	Placer	November-26 2018-	2019009694	453243	
320	W	Placer	November-26 2018-	2019009695	453244	
321	W	Placer	November-26 2018-	2019009696	453245	
322	W	Placer	November-26 2018-	2019009697	453246	
323	W	Placer	November-26 2018-	2019009698	453247	
324	W	Placer	November-26 2018-	2019009699	453248	
325	W	Placer	November-26 2018-	2019009700	453249	
326	W	Placer	November-26 2018-	2019009701	453250	
327	W	Placer	November-26 2018-	2019009702	453251	
328	W	Placer	November-26 2018-	2019009703	453252	
329	W	Placer	November-26 2018-	2019009704	453253	
330	W	Placer	November-26 2018-	2019009705	453254	
331	W	Placer	November-26 2018-	2019009706	453255	
332	W	Placer	November-26 2018-	2019009707	453256	
333	W	Placer	November-26 2018-	2019009708	453257	J

PHOENIX, ARIZONA

2019 APR 16 A 11:24

RECEIVED
AZ TITL OFFICE



334	W	Placer	November-26 2018-	2019009709	453258
335	W	Placer	November-26 2018-	2019009710	453259
336	W	Placer	November-26 2018-	2019009711	453260

RECEIVED
DMM AZ STATE OFFICE
2019 APR 16 A 11: 24
PHOENIX, ARIZONA

PRESS FIRMLY TO SEAL

PRESS FIRMLY TO SEAL

PRIORITY MAIL
POSTAGE REQUIRED

 UNITED STATES POSTAL SERVICE.		Retail
P	US POSTAGE PAID	Origin: 80004 04/11/19 0704160106-11
	\$7.35	
PRIORITY MAIL 2-Day®		
EXPECTED DELIVERY DAY: 04/13/19		0 Lb 2.90 Oz 1006
SHIP TO: 1 N CENTRAL AVE PHOENIX AZ 85004-4414		C041
USPS TRACKING NUMBER		
		
9505 5128 5278 9101 3986 86		

FROM: Jim Guilinger
Zenolith (USA) LLC
PO Box 130
Arvada Co 8001

TO:

BLM
Div of Lands, Minerals + Energy
One N. Central Ave
Phoenix, AZ 85004-4427

RECEIVED
BLM AZ STATE OFFICE
2019 APR 16 A 11:23
PHOENIX, ARIZONA

This envelope is made from post-consumer waste. Please recycle - again.



PS00001000014

EP14F July 2013
OD: 12.5 x 9.5

VISIT US AT USPS.COM®
ORDER FREE SUPPLIES ONLINE



This packaging is the property of the U.S. Postal Service® and is provided solely for use in sending Priority Mail® shipments. Misuse may be a violation of federal law. This packaging is not for resale. EP14F © U.S. Postal Service; July 2013; All rights reserved.

United States Department of the Interior
Bureau of Land Management
 DIV OF LANDS, MINRLS & ENERGY
 ONE N CENTRAL AVE
 PHOENIX, AZ 85004 -4427
 Phone: 602-417-9200

Receipt

No: 4430919

Transaction #: 4550190	
Date of Transaction: 04/19/2019	
CUSTOMER:	
	ZENOLITH USA INC PO BOX 130 ARVADA, CO 80001-0130 US

LINE #	QTY	DESCRIPTION	REMARKS	UNIT PRICE	TOTAL
1	1.00	LOCATABLE MINERALS / MINING CLAIMS- NOT NEW-UNADJUD, ONE AUTH NO. ONLY / MINING CLAIM MONEY RECEIVED CASES: AMC452941/\$3885.00	TRF/259	- n/a -	3885.00
TOTAL:					\$3,885.00

PAYMENT INFORMATION			
1	AMOUNT:	3885.00	POSTMARKED: N/A
	TYPE:	CHECK	RECEIVED: 04/16/2019
	CHECK NO:	5369	
	NAME:	WORLD INDUSTRIAL MINERALS LLC PO BOX 130 ARVADA CO 80001-0130 US	

REMARKS

This receipt was generated by the automated BLM Collections and Billing System and is a paper representation of a portion of the official electronic record contained therein.

NOTICE!!

These documents have been scanned!

Do not place un-scanned documents beneath this notice!

Do not remove this notice from this file!

GPO Jacket No. 560-102
Print Order 61540
Rise Business Services, LLC
Job=AZ15 8/14/2019



Box Number= AZ15230



Claim Begin-End: AMC452925-AMC453334

4 Annual Filings



AZ15230-17

AMC341087-AMC454410

**NO
DOCUMENTS
FOUND**

NO DOCUMENTS FOUND
NO DOCUMENTS FOUND

NOTICE!!

These documents have been scanned!

Do not place un-scanned documents beneath this notice!

Do not remove this notice from this file!

GPO Jacket No. 560-102
Print Order 61540
Rise Business Services, LLC
Job=AZ15 8/14/2019



Box Number= AZ15230



Claim Begin-End: AMC452925-AMC453334

5 Miscellaneous



AZ15230-17

AMC341087-AMC454410

AMC 452898

452925

United States Department of the Interior
Bureau of Land Management
 DIV OF LANDS, MINRLS & ENERGY
 ONE N CENTRAL AVE
 PHOENIX, AZ 85004 -4427
 Phone: 602-417-9200

Receipt

No: 4398369

Transaction #: 4516730	
Date of Transaction: 03/15/2019	
CUSTOMER:	
ZENOLITH (USA) LLC PO BOX 130 ARVADA, CO 80001-0130 US	

LINE #	QTY	DESCRIPTION	REMARKS	UNIT PRICE	TOTAL
1	1.00	LOCATABLE MINERALS / MINING CLAIMS- NOT NEW-UNADJUD, ONE AUTH NO. ONLY / MINING CLAIM MONEY RECEIVED CASES: AMC452898/\$6255.00	AMEND/417	- n/a -	6255.00
TOTAL:					\$6,255.00

PAYMENT INFORMATION			
1	AMOUNT:	6255.00	POSTMARKED: N/A
	TYPE:	CHECK	RECEIVED: 03/14/2019
	CHECK NO:	5339	
	NAME:	ZENOLITH (USA) LLC 321 W WINNIE LN STE 104 CARSON CITY NV 89703-2154 US	

REMARKS

This receipt was generated by the automated BLM Collections and Billing System and is a paper representation of a portion of the official electronic record contained therein.

*AMENDMENTS ON AMC 452898 - AMC 452904,
 AMC 452925 - AMC 453334.
 635 ENTERED 6/17/2019 Rm*

NOTICE!!

These documents have been scanned!

Do not place un-scanned documents beneath this notice!

Do not remove this notice from this file!

GPO Jacket No. 560-102
Print Order 61540
Rise Business Services, LLC
Job=AZ15 8/14/2019



Box Number= AZ15230



Claim Begin-End: AMC452925-AMC453334

6 Location Notices-Amendments and Supporting Documents



AZ15230-17 AMC341087-AMC454410

After recording please return to
 Zenolith (USA) LLC
 PO Box 130
 Arvada, CO 80001

OFFICIAL RECORDS
 OF MOHAVE COUNTY
 KRISTI BLAIR,
 COUNTY RECORDER



02/27/2019 03:55 PM Fee: \$10.00

PAGE: 1 of 1

Amended Location Notice For Placer Mining Claim

Notice is hereby given that the W-207 placer mining claim of record at the AZ State office of the BLM under serial number AMC 453131 was amended by Zenolith (USA) LLC, a Delaware Corp, owner thereof, whose address is PO Box 130, Arvada, CO 80001. The date of the original location and recording of the location notice in the Official Records of Mohave County, AZ are as follows:

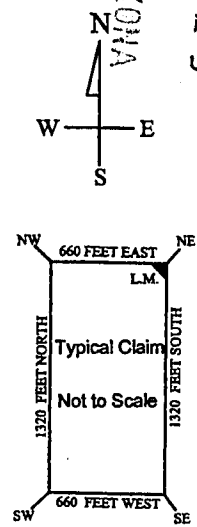
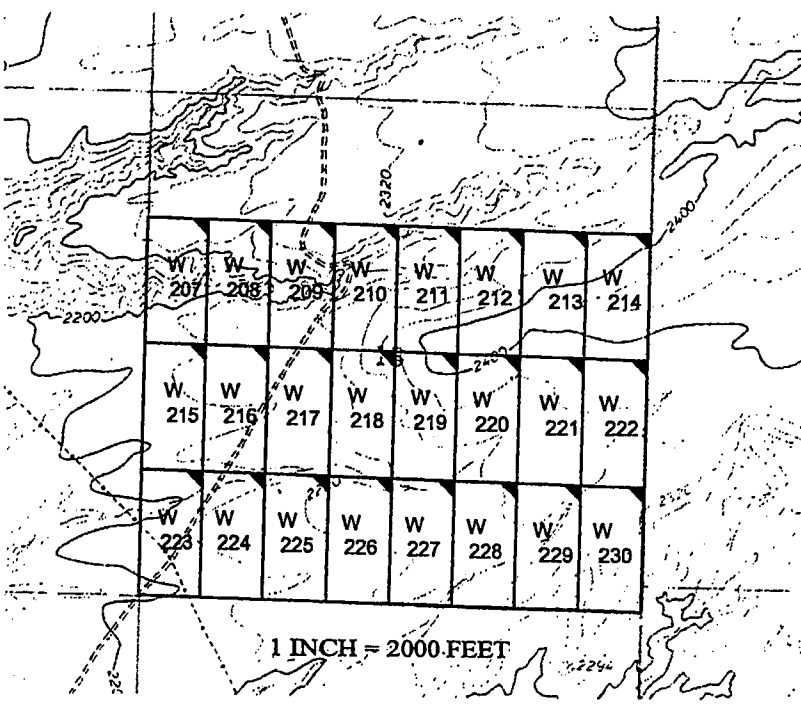
Date of Location	Fee#
November 24, 2018	2019002661

The purpose of this amendment is to correct the locator name to Zenolith (USA) LLC

NOTICE IS HEREBY GIVIN that the W- 207 placer mining claim has been located by Zenolith (USA) LLC whose current mailing address is P.O. Box 130, Arvada, Colorado 80001. The general course of this claim is North and South and is situated in Mohave County, Arizona. This claim is approximately 660 feet in width and 1320 feet in length and contains approximately 20 acres. This claim runs from the location monument on which the location notice is posted at the NE corner of the claim approximately 660 feet in a West direction to the West end line and 1320 feet in a South direction to the South end line. This claim is marked by four monuments, one at each corner of the claim, claim monuments are marked with 2"x2"x5' wood post with scribed aluminum tags. The Location Monument on which this notice is posted is situated within Section 13, Township 16 North, Range 13 West, Gila and Salt River Baseline and Meridian, Mohave County, Arizona. This claim encompasses portions of the following legal subdivision (s) and is located by legal subdivision: W2 SW4 NW4 Section 13, Township 16 North, Range 13 West, Gila and Salt River Baseline and Meridian. The locality of this claim with reference to some natural object or permanent monument is as follows: The North East corner of this claim is approximately 3960 feet North and 4620 feet West from the South East corner of Section 13, Township 16 North, Range 13 West, G.&SR.B.M. *Amended,* DATED AND POSTED ~~on~~ this February 15-2019

BY: *Jean Heubinger - Agent*

RECEIVED
 PLACER & MINING OFFICE
 2019 MAR 14 P 12:36
 PHOENIX, ARIZONA
 AMC 453131



The above map depicts the W - 207 placer mining claim, which is located in Section(s) 13, Township 16 North, Range 13 West, Gila and Salt River Baseline and Meridian, Mohave County, Arizona. The claim corners and Location monuments are marked by 2 inch by 2 inch by 5 foot wooden post with aluminum tags. The bearings and distances between claims are depicted on the map.

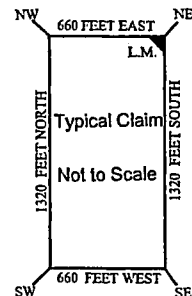
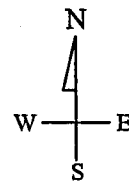
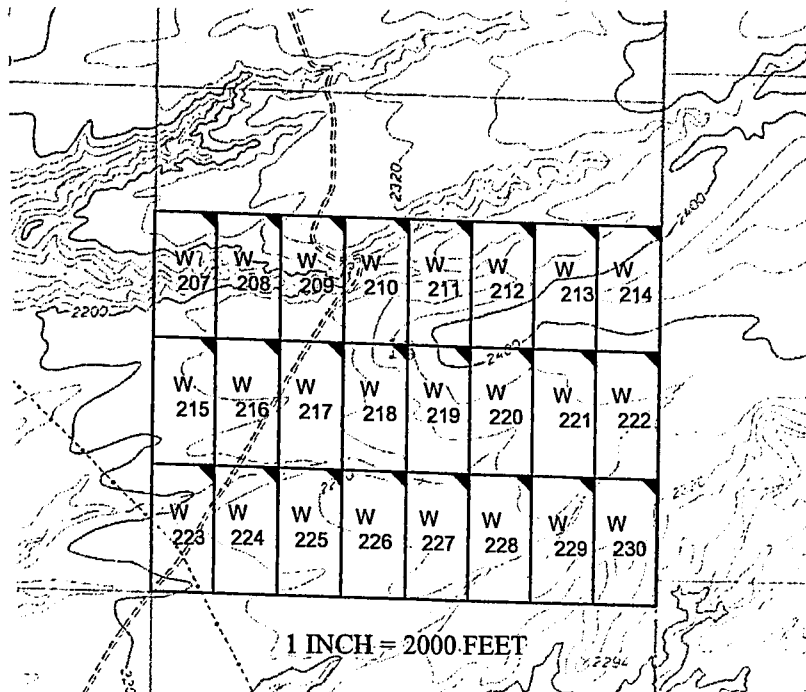
Filed at the request of and return to:
Zenolith LLC
P.O. Box 130
Arvada, Colorado 80001

RECEIVED
BLM AZ STATE OFFICE
2019 JAN 28 P 2:31
PHOENIX, ARIZONA

LOCATION NOTICE FOR PLACER MINING CLAIM

NOTICE IS HEREBY GIVIN that the W- 207 placer mining claim has been located by Zenolith LLC, whose current mailing address is P.O. Box 130, Arvada, Colorado 80001. The general course of this claim is North and South and is situated in Mohave County, Arizona. This claim is approximately 660 feet in width and 1320 feet in length and contains approximately 20 acres. This claim runs from the location monument on which the location notice is posted at the NE corner of the claim approximately 660 feet in a West direction to the West end line and 1320 feet in a South direction to the South end line. This claim is marked by four monuments, one at each corner of the claim, claim monuments are marked with 2"x2"x5' wood post with scribed aluminum tags. The Location Monument on which this notice is posted is situated within Section 13, Township 16 North, Range 13 West, Gila and Salt River Baseline and Meridian, Mohave County, Arizona. This claim encompasses portions of the following legal subdivision (s) and is located by legal subdivision: W2 SW4 NW4 Section 13, Township 16 North, Range 13 West, Gila and Salt River Baseline and Meridian. The locality of this claim with reference to some natural object or permanent monument is as follows: The North East corner of this claim is approximately 3960 feet North and 4620 feet West from the South East corner of Section 13, Township 16 North, Range 13 West, G.&SR.B.M. DATED AND POSTED on the ground this 24 day of November, 2018

BY: Dave Rowe
Dave Rowe, Agent



AMC4531311

The above map depicts the W - 207 placer mining claim, which is located in Section(s) 13, Township 16 North, Range 13 West, Gila and Salt River Baseline and Meridian, Mohave County, Arizona. The claim corners and Location monuments are marked by 2 inch by 2 inch by 5 foot wooden post with aluminum tags. The bearings and distances between claims are depicted on the map.

FEE# 2019009583

OFFICIAL RECORDS OF MOHAVE COUNTY KRISTI BLAIR, COUNTY RECORDER



02/27/2019 03:55 PM Fee: \$10.00

PAGE: 1 of 1

After recording please return to Zenolith (USA) LLC PO Box 130 Arvada, CO 80001

Amended Location Notice For Placer Mining Claim

Notice is hereby given that the W-208 placer mining claim of record at the AZ State office of the BLM under serial number AMC 453132 was amended by Zenolith (USA) LLC a Delaware Corp, owner thereof, whose address is PO Box 130, Arvada, CO 80001. The date of the original location and recording of the location notice in the Official Records of Mohave County, AZ are as follows:

Date of Location	Fee#
November 24, 2018	2019002662

The purpose of this amendment is to correct the locator name to Zenolith (USA) LLC

NOTICE IS HEREBY GIVIN that the W- 208 placer mining claim has been located by Zenolith (USA) LLC whose current mailing address is P.O. Box 130, Arvada, Colorado 80001. The general course of this claim is North and South and is situated in Mohave County, Arizona. This claim is approximately 660 feet in width and 1320 feet in length and contains approximately 20 acres. This claim runs from the location monument on which the location notice is posted at the NE corner of the claim approximately 660 feet in a West direction to the West end line and 1320 feet in a South direction to the South end line. This claim is marked by four monuments, one at each corner of the claim, claim monuments are marked with 2"x2"x5' wood post with scribed aluminum tags. The Location Monument on which this notice is posted is situated within Section 13, Township 16 North, Range 13 West, Gila and Salt River Baseline and Meridian, Mohave County, Arizona.

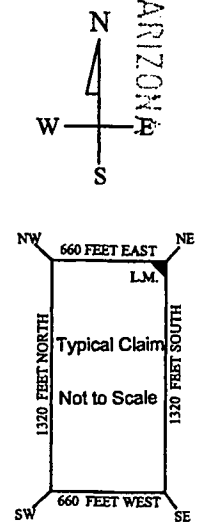
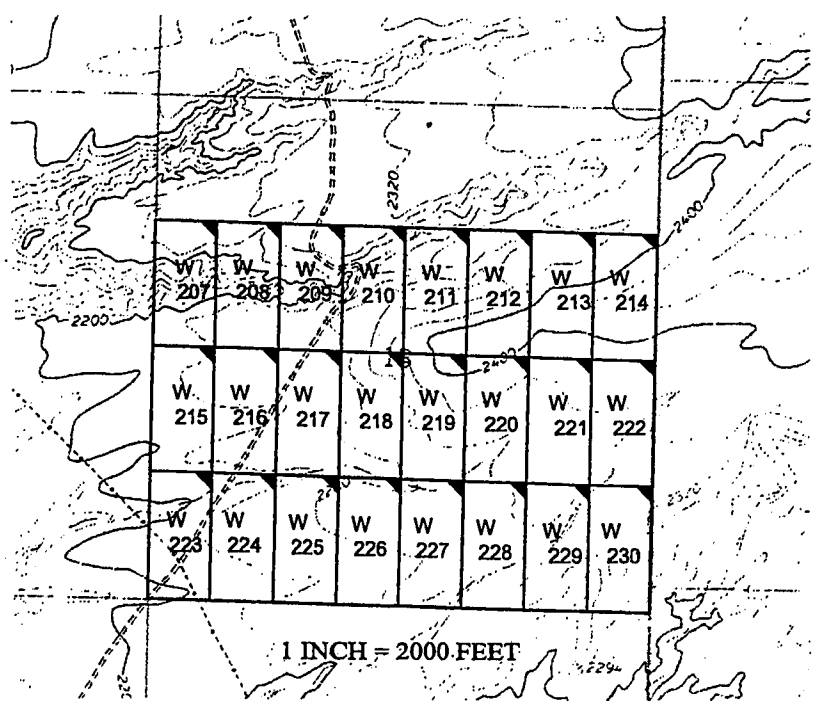
This claim encompasses portions of the following legal subdivision (s) and is located by legal subdivision: E2 SW4 NW4 Section 13, Township 16 North, Range 13 West, Gila and Salt River Baseline and Meridian.

The locality of this claim with reference to some natural object or permanent monument is as follows: The North East corner of this claim is approximately 3960 feet North and 3960 feet West from the South East corner of Section 13, Township 16 North, Range 13 West, G.&SR.B.M. Amended, DATED AND POSTED this February 15-2019

BY: Jim Hurlinger - Agent

AMC 453132

RECEIVED BLM ARIZONA DISTRICT OFFICE PHOENIX, ARIZONA 2019 MAR 14 P 12:36



The above map depicts the W - 208 placer mining claim, which is located in Section(s) 13, Township 16 North, Range 13 West, Gila and Salt River Baseline and Meridian, Mohave County, Arizona. The claim corners and Location monuments are marked by 2 inch by 2 inch by 5 foot wooden post with aluminum tags. The bearings and distances between claims are depicted on the map.

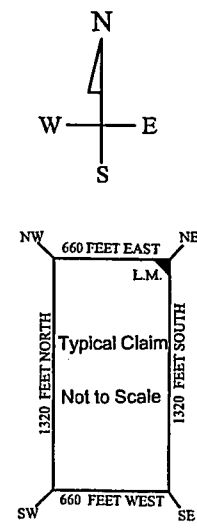
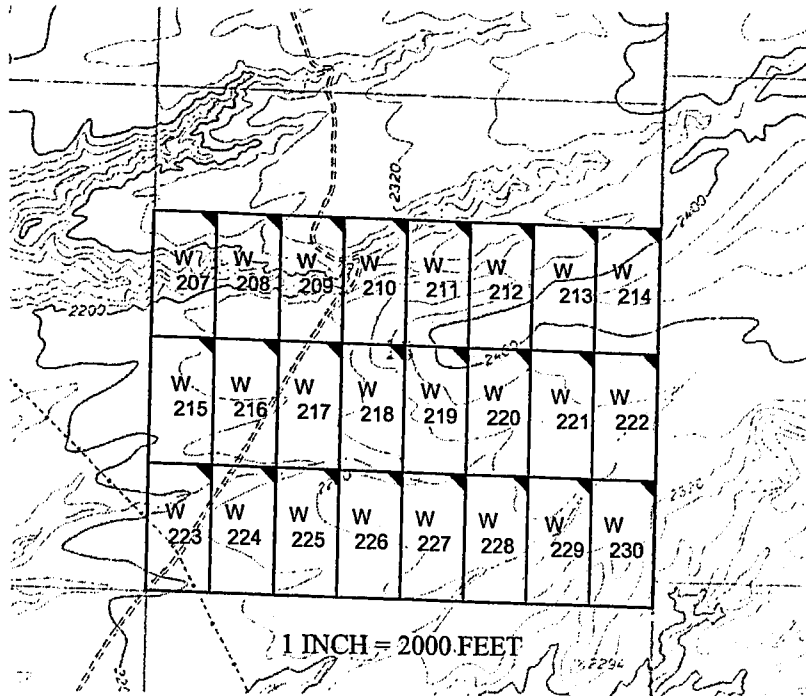
Filed at the request of and return to:
Zenolith LLC
P.O. Box 130
Arvada, Colorado 80001

RECEIVED
BLM AZ STATE OFFICE
2019 JAN 28 P 2:31
PHOENIX, ARIZONA

LOCATION NOTICE FOR PLACER MINING CLAIM

NOTICE IS HEREBY GIVIN that the W- 208 placer mining claim has been located by Zenolith LLC, whose current mailing address is P.O. Box 130, Arvada, Colorado 80001. The general course of this claim is North and South and is situated in Mohave County, Arizona. This claim is approximately 660 feet in width and 1320 feet in length and contains approximately 20 acres. This claim runs from the location monument on which the location notice is posted at the NE corner of the claim approximately 660 feet in a West direction to the West end line and 1320 feet in a South direction to the South end line. This claim is marked by four monuments, one at each corner of the claim, claim monuments are marked with 2"x2"x5' wood post with scribed aluminum tags. The Location Monument on which this notice is posted is situated within Section 13, Township 16 North, Range 13 West, Gila and Salt River Baseline and Meridian, Mohave County, Arizona. This claim encompasses portions of the following legal subdivision (s) and is located by legal subdivision: E2 SW4 NW4 Section 13, Township 16 North, Range 13 West, Gila and Salt River Baseline and Meridian. The locality of this claim with reference to some natural object or permanent monument is as follows: The North East corner of this claim is approximately 3960 feet North and 3960 feet West from the South East corner of Section 13, Township 16 North, Range 13 West, G.&SR.B.M. DATED AND POSTED on the ground this 24 day of November, 2018

BY: Dave Rowe
Dave Rowe, Agent



AMC4531321

The above map depicts the W - 208 placer mining claim, which is located in Section(s) 13, Township 16 North, Range 13 West, Gila and Salt River Baseline and Meridian, Mohave County, Arizona. The claim corners and Location monuments are marked by 2 inch by 2 inch by 5 foot wooden post with aluminum tags. The bearings and distances between claims are depicted on the map.

OFFICIAL RECORDS
OF MOHAVE COUNTY
KRISTI BLAIR,
COUNTY RECORDER



02/27/2019 03:55 PM Fee: \$10.00

PAGE: 1 of 1

After recording please return to
Zenolith (USA) LLC
PO Box 130
Arvada, CO 80001

Amended Location Notice For Placer Mining Claim

Notice is hereby given that the W-209 placer mining claim of record at the AZ State office of the BLM under serial number AMC 453133 was amended by Zenolith (USA) LLC a Delaware Corp, owner thereof, whose address is PO Box 130, Arvada, CO 80001. The date of the original location and recording of the location notice in the Official Records of Mohave County, AZ are as follows:

Date of Location	Fee#
November 24, 2018	2019002663

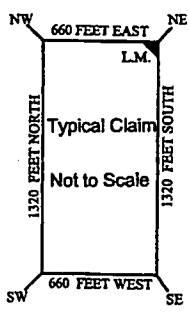
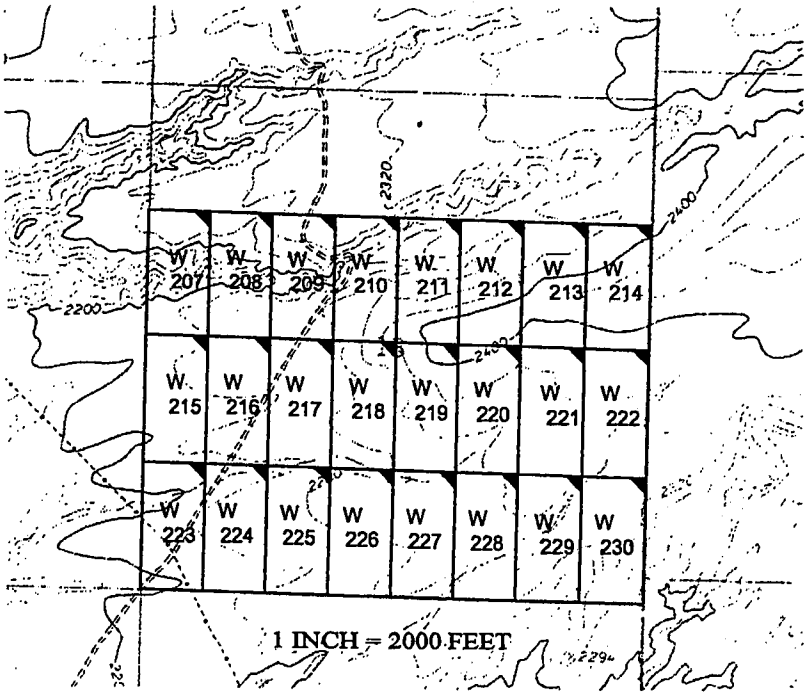
The purpose of this amendment is to correct the locator name to Zenolith (USA) LLC

NOTICE IS HEREBY GIVIN that the W- 209 placer mining claim has been located by Zenolith (USA) LLC whose current mailing address is P.O. Box 130, Arvada, Colorado 80001. The general course of this claim is North and South and is situated in Mohave County, Arizona. This claim is approximately 660 feet in width and 1320 feet in length and contains approximately 20 acres. This claim runs from the location monument on which the location notice is posted at the NE corner of the claim approximately 660 feet in a West direction to the West end line and 1320 feet in a South direction to the South end line. This claim is marked by four monuments, one at each corner of the claim, claim monuments are marked with 2"x2"x5' wood post with scribed aluminum tags. The Location Monument on which this notice is posted is situated within Section 13, Township 16 North, Range 13 West, Gila and Salt River Baseline and Meridian, Mohave County, Arizona. This claim encompasses portions of the following legal subdivision (s) and is located by legal subdivision: W2 SE4 NW4 Section 13, Township 16 North, Range 13 West, Gila and Salt River Baseline and Meridian. The locality of this claim with reference to some natural object or permanent monument is as follows: The North East corner of this claim is approximately 3960 feet North and 3300 feet West from the South East corner of Section 13, Township 16 North, Range 13 West, G.&SR.B.M. *Amended* DATED AND POSTED ~~February 15-2019~~ this February 15-2019

BY: *Jim Heurigen - Agent*

AMC 453133

RECEIVED
BLM RECORDS SECTION
2019 MAR 14 P 12:36
PHOENIX, ARIZONA



The above map depicts the W-209 placer mining claim, which is located in Section(s) 13, Township 16 North, Range 13 West, Gila and Salt River Baseline and Meridian, Mohave County, Arizona. The claim corners and Location monuments are marked by 2 inch by 2 inch by 5 foot wooden post with aluminum tags. The bearings and distances between claims are depicted on the map.

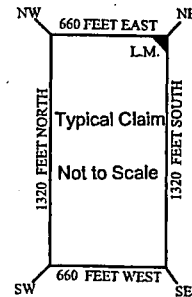
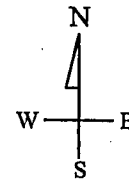
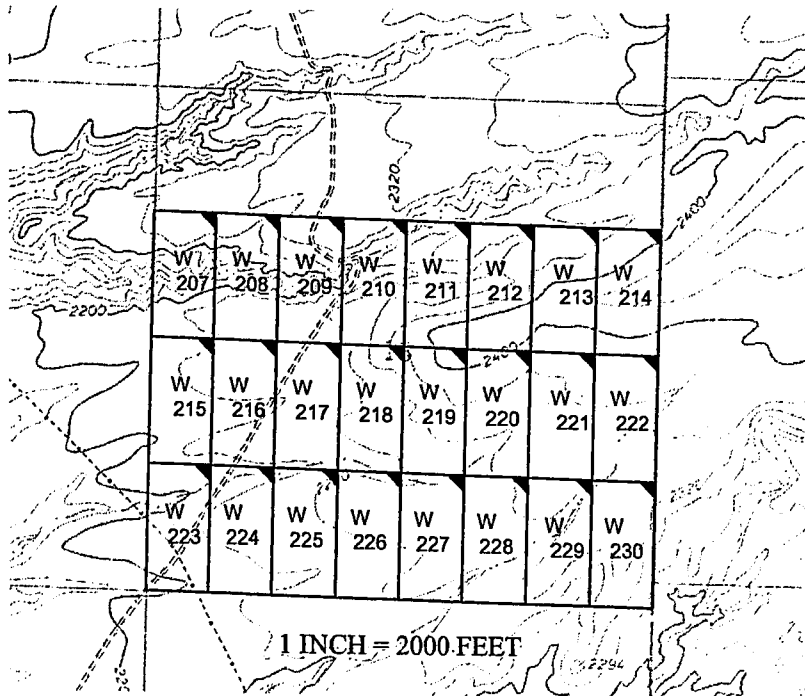
Filed at the request of and return to:
Zenolith LLC
P.O. Box 130
Arvada, Colorado 80001

RECEIVED
BLM AZ STATE OFFICE
2019 JAN 28 P 2:31
PHOENIX, ARIZONA

LOCATION NOTICE FOR PLACER MINING CLAIM

NOTICE IS HEREBY GIVIN that the W- 209 placer mining claim has been located by Zenolith LLC, whose current mailing address is P.O. Box 130, Arvada, Colorado 80001. The general course of this claim is North and South and is situated in Mohave County, Arizona. This claim is approximately 660 feet in width and 1320 feet in length and contains approximately 20 acres. This claim runs from the location monument on which the location notice is posted at the NE corner of the claim approximately 660 feet in a West direction to the West end line and 1320 feet in a South direction to the South end line. This claim is marked by four monuments, one at each corner of the claim, claim monuments are marked with 2"x2"x5' wood post with scribed aluminum tags. The Location Monument on which this notice is posted is situated within Section 13, Township 16 North, Range 13 West, Gila and Salt River Baseline and Meridian, Mohave County, Arizona. This claim encompasses portions of the following legal subdivision (s) and is located by legal subdivision: W2 SE4 NW4 Section 13, Township 16 North, Range 13 West, Gila and Salt River Baseline and Meridian. The locality of this claim with reference to some natural object or permanent monument is as follows: The North East corner of this claim is approximately 3960 feet North and 3300 feet West from the South East corner of Section 13, Township 16 North, Range 13 West, G.&SR.B.M. DATED AND POSTED on the ground this 24 day of November, 2018

BY: Dave Rowe
Dave Rowe, Agent



AMC4531331

The above map depicts the W- 209 placer mining claim, which is located in Section(s) 13, Township 16 North, Range 13 West, Gila and Salt River Baseline and Meridian, Mohave County, Arizona. The claim corners and Location monuments are marked by 2 inch by 2 inch by 5 foot wooden post with aluminum tags. The bearings and distances between claims are depicted on the map.

FEE# 2019009585

After recording please return to
Zenolith (USA) LLC
PO Box 130
Arvada, CO 80001

OFFICIAL RECORDS
OF MOHAVE COUNTY
KRISTI BLAIR,
COUNTY RECORDER



02/27/2019 03:55 PM Fee: \$10.00

PAGE: 1 of 1

Amended Location Notice For Placer Mining Claim

Notice is hereby given that the W-210 placer mining claim of record at the AZ State office of the BLM under serial number AMC 453134 was amended by Zenolith (USA) LLC, a Delaware Corp, owner thereof, whose address is PO Box 130, Arvada, CO 80001. The date of the original location and recording of the location notice in the Official Records of Mohave County, AZ are as follows:

Date of Location	Fee#
November 24, 2018	2019002664

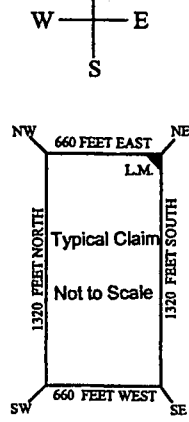
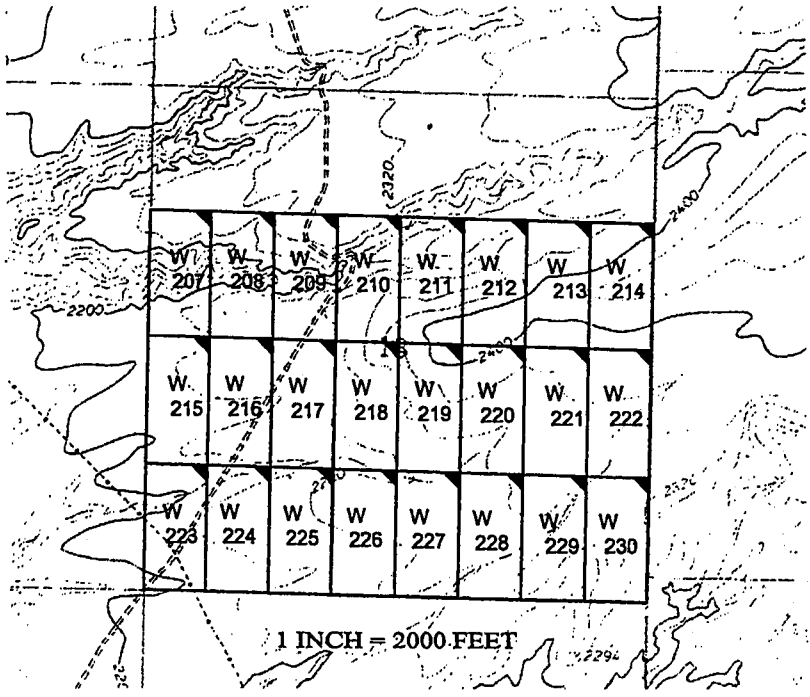
The purpose of this amendment is to correct the locator name to Zenolith (USA) LLC

NOTICE IS HEREBY GIVIN that the W- 210 placer mining claim has been located by Zenolith (USA) LLC whose current mailing address is P.O. Box 130, Arvada, Colorado 80001. The general course of this claim is North and South and is situated in Mohave County, Arizona. This claim is approximately 660 feet in width and 1320 feet in length and contains approximately 20 acres. This claim runs from the location monument on which the location notice is posted at the NE corner of the claim approximately 660 feet in a West direction to the West end line and 1320 feet in a South direction to the South end line. This claim is marked by four monuments, one at each corner of the claim, claim monuments are marked with 2"x2"x5' wood post with scribed aluminum tags. The Location Monument on which this notice is posted is situated within Section 13, Township 16 North, Range 13 West, Gila and Salt River Baseline and Meridian, Mohave County, Arizona. This claim encompasses portions of the following legal subdivision (s) and is located by legal subdivision: E2 SE4 NW4 Section 13, Township 16 North, Range 13 West, Gila and Salt River Baseline and Meridian. The locality of this claim with reference to some natural object or permanent monument is as follows: The North East corner of this claim is approximately 3960 feet North and 2640 feet West from the South East corner of Section 13, Township 16 North, Range 13 West, G.&SR.B.M. *Amended,* DATED AND POSTED ~~February 15-2019~~ this February 15-2019

BY: *Jim Heulinger - Agent*

AMC 453134

RECEIVED
BLM
PHOENIX, ARIZONA
2019 MAR 14 P 12: 36



The above map depicts the W- 210 placer mining claim, which is located in Section(s) 13, Township 16 North, Range 13 West, Gila and Salt River Baseline and Meridian, Mohave County, Arizona. The claim corners and Location monuments are marked by 2 inch by 2 inch by 5 foot wooden post with aluminum tags. The bearings and distances between claims are depicted on the map.

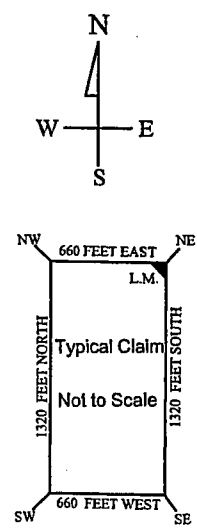
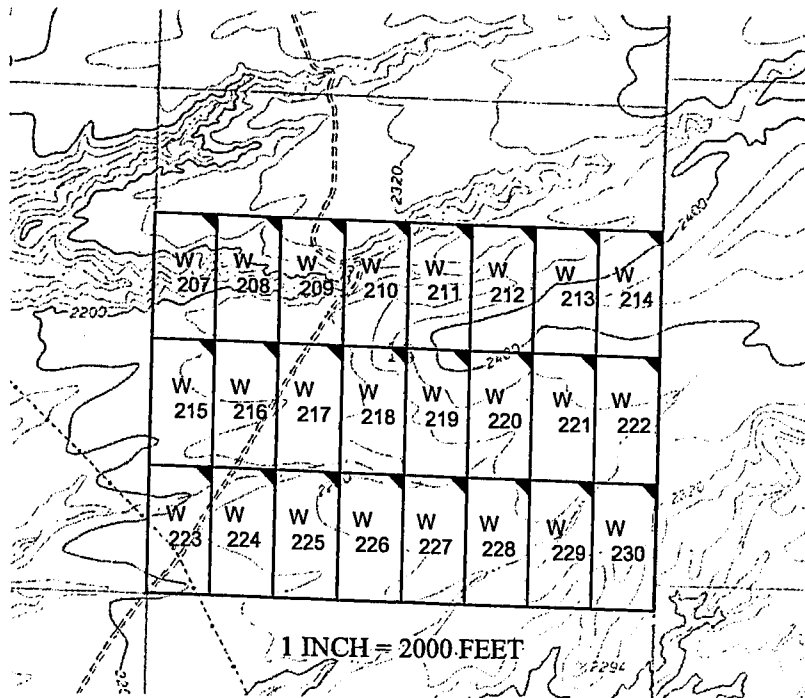
Filed at the request of and return to:
Zenolith LLC
P.O. Box 130
Arvada, Colorado 80001

RECEIVED
BLM AZ STATE OFFICE
2019 JAN 28 P 2:31
PHOENIX, ARIZONA

LOCATION NOTICE FOR PLACER MINING CLAIM

NOTICE IS HEREBY GIVIN that the W- 210 placer mining claim has been located by Zenolith LLC, whose current mailing address is P.O. Box 130, Arvada, Colorado 80001. The general course of this claim is North and South and is situated in Mohave County, Arizona. This claim is approximately 660 feet in width and 1320 feet in length and contains approximately 20 acres. This claim runs from the location monument on which the location notice is posted at the NE corner of the claim approximately 660 feet in a West direction to the West end line and 1320 feet in a South direction to the South end line. This claim is marked by four monuments, one at each corner of the claim, claim monuments are marked with 2"x2"x5' wood post with scribed aluminum tags. The Location Monument on which this notice is posted is situated within Section 13, Township 16 North, Range 13 West, Gila and Salt River Baseline and Meridian, Mohave County, Arizona. This claim encompasses portions of the following legal subdivision (s) and is located by legal subdivision: E2 SE4 NW4 Section 13, Township 16 North, Range 13 West, Gila and Salt River Baseline and Meridian. The locality of this claim with reference to some natural object or permanent monument is as follows: The North East corner of this claim is approximately 3960 feet North and 2640 feet West from the South East corner of Section 13, Township 16 North, Range 13 West, G.&SR.B.M. DATED AND POSTED on the ground this 24 day of November, 2018

BY: Dave Rowe
Dave Rowe, Agent



AMC453134

The above map depicts the W- 210 placer mining claim, which is located in Section(s) 13, Township 16 North, Range 13 West, Gila and Salt River Baseline and Meridian, Mohave County, Arizona. The claim corners and Location monuments are marked by 2 inch by 2 inch by 5 foot wooden post with aluminum tags. The bearings and distances between claims are depicted on the map.

After recording please return to
Zenolith (USA) LLC
PO Box 130
Arvada, CO 80001

FEE# 2019009586

OFFICIAL RECORDS
OF MOHAVE COUNTY
KRISTI BLAIR,
COUNTY RECORDER



02/27/2019 03:55 PM Fee: \$10.00

PAGE: 1 of 1

Amended Location Notice For Placer Mining Claim

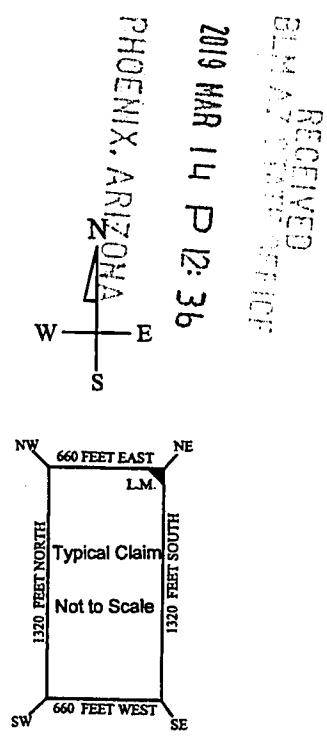
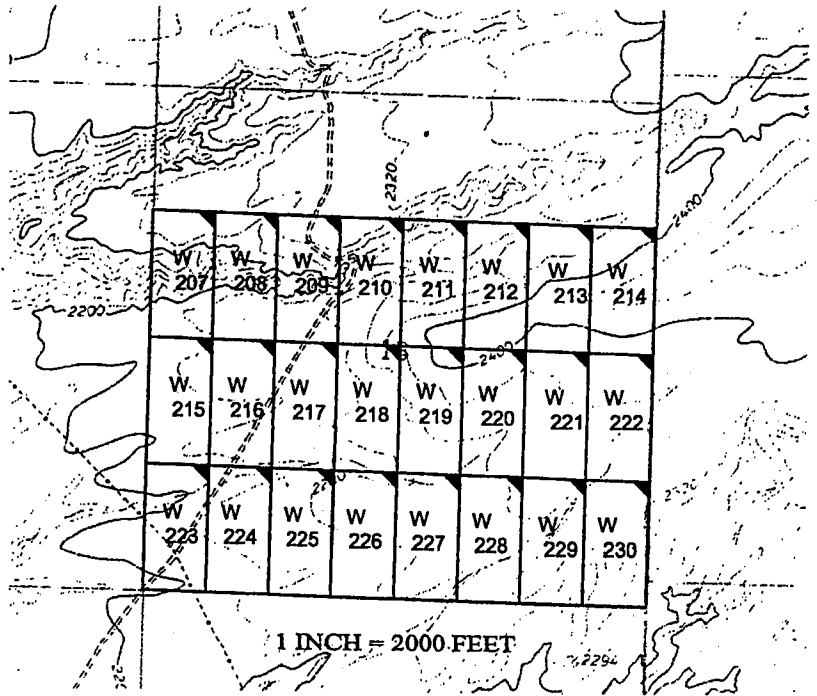
Notice is hereby given that the W-211 placer mining claim of record at the AZ State office of the BLM under serial number AMC 453135 was amended by Zenolith (USA) LLC, a Delaware Corp, owner thereof, whose address is PO Box 130, Arvada, CO 80001. The date of the original location and recording of the location notice in the Official Records of Mohave County, AZ are as follows:

Date of Location	Fee#
November 24, 2018	2019002665

The purpose of this amendment is to correct the locator name to Zenolith (USA) LLC

NOTICE IS HEREBY GIVIN that the W- 211 placer mining claim has been located by Zenolith (USA) LLC whose current mailing address is P.O. Box 130, Arvada, Colorado 80001. The general course of this claim is North and South and is situated in Mohave County, Arizona. This claim is approximately 660 feet in width and 1320 feet in length and contains approximately 20 acres. This claim runs from the location monument on which the location notice is posted at the NE corner of the claim approximately 660 feet in a West direction to the West end line and 1320 feet in a South direction to the South end line. This claim is marked by four monuments, one at each corner of the claim, claim monuments are marked with 2"x2"x5' wood post with scribed aluminum tags. The Location Monument on which this notice is posted is situated within Section 13, Township 16 North, Range 13 West, Gila and Salt River Baseline and Meridian, Mohave County, Arizona. This claim encompasses portions of the following legal subdivision (s) and is located by legal subdivision: W2 SW4 NE4 Section 13, Township 16 North, Range 13 West, Gila and Salt River Baseline and Meridian. The locality of this claim with reference to some natural object or permanent monument is as follows: The North East corner of this claim is approximately 3960 feet North and 1980 feet West from the South East corner of Section 13, Township 16 North, Range 13 West, G.&SR.B.M. Amended, DATED AND POSTED February 15-2019

BY: *Jim Healy - Agent*



AMC 453135

The above map depicts the W- 211 placer mining claim, which is located in Section(s) 13, Township 16 North, Range 13 West, Gila and Salt River Baseline and Meridian, Mohave County, Arizona. The claim corners and Location monuments are marked by 2 inch by 2 inch by 5 foot wooden post with aluminum tags. The bearings and distances between claims are depicted on the map.

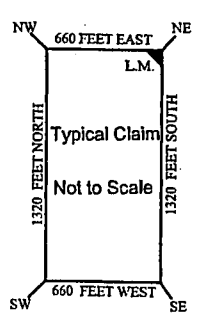
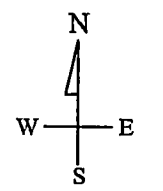
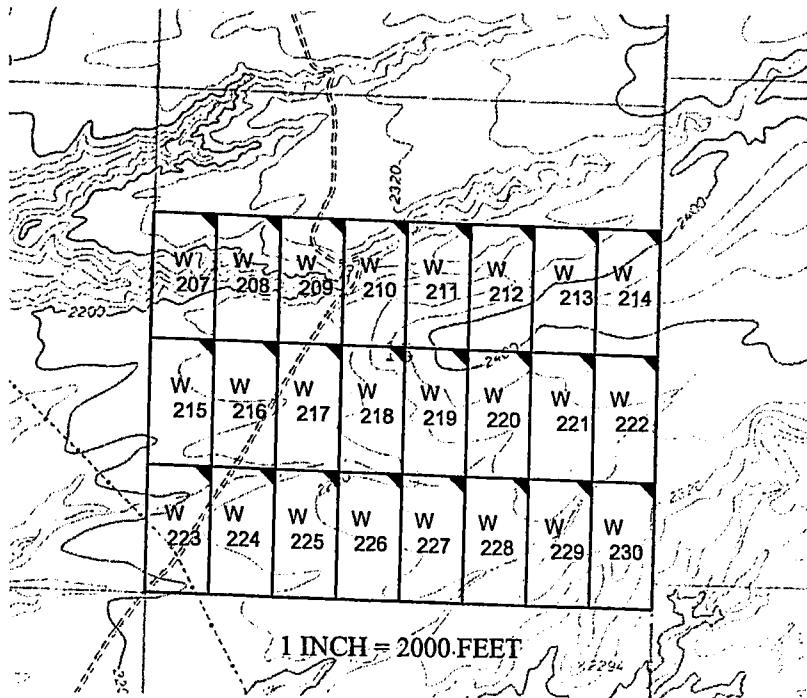
Filed at the request of and return to:
Zenolith LLC
P.O. Box 130
Arvada, Colorado 80001

RECEIVED
BLM AZ STATE OFFICE
2019 JAN 28 P 2:31
PHOENIX, ARIZONA

LOCATION NOTICE FOR PLACER MINING CLAIM

NOTICE IS HEREBY GIVIN that the W- 211 placer mining claim has been located by Zenolith LLC, whose current mailing address is P.O. Box 130, Arvada, Colorado 80001. The general course of this claim is North and South and is situated in Mohave County, Arizona. This claim is approximately 660 feet in width and 1320 feet in length and contains approximately 20 acres. This claim runs from the location monument on which the location notice is posted at the NE corner of the claim approximately 660 feet in a West direction to the West end line and 1320 feet in a South direction to the South end line. This claim is marked by four monuments, one at each corner of the claim, claim monuments are marked with 2"x2"x5' wood post with scribed aluminum tags. The Location Monument on which this notice is posted is situated within Section 13, Township 16 North, Range 13 West, Gila and Salt River Baseline and Meridian, Mohave County, Arizona. This claim encompasses portions of the following legal subdivision (s) and is located by legal subdivision: W2 SW4 NE4 Section 13, Township 16 North, Range 13 West, Gila and Salt River Baseline and Meridian. The locality of this claim with reference to some natural object or permanent monument is as follows: The North East corner of this claim is approximately 3960 feet North and 1980 feet West from the South East corner of Section 13, Township 16 North, Range 13 West, G.&SR.B.M. DATED AND POSTED on the ground this 24 day of November, 2018

BY: Dave Rowe
Dave Rowe, Agent



AMC453135

The above map depicts the W- 211 placer mining claim, which is located in Section(s) 13, Township 16 North, Range 13 West, Gila and Salt River Baseline and Meridian, Mohave County, Arizona. The claim corners and Location monuments are marked by 2 inch by 2 inch by 5 foot wooden post with aluminum tags. The bearings and distances between claims are depicted on the map.

After recording please return to
Zenolith (USA) LLC
PO Box 130
Arvada, CO 80001

OFFICIAL RECORDS
OF MOHAVE COUNTY
KRISTI BLAIR,
COUNTY RECORDER



02/27/2019 03:55 PM Fee: \$10.00

PAGE: 1 of 1

Amended Location Notice For Placer Mining Claim

Notice is hereby given that the W-212 placer mining claim of record at the AZ State office of the BLM under serial number AMC 453136 was amended by Zenolith (USA) LLC a Delaware Corp, owner thereof, whose address is PO Box 130, Arvada, CO 80001. The date of the original location and recording of the location notice in the Official Records of Mohave County, AZ are as follows:

Date of Location	Fee#
November 24, 2018	2019002666

The purpose of this amendment is to correct the locator name to Zenolith (USA) LLC

NOTICE IS HEREBY GIVIN that the W- 212 placer mining claim has been located by Zenolith (USA) LLC whose current mailing address is P.O. Box 130, Arvada, Colorado 80001. The general course of this claim is North and South and is situated in Mohave County, Arizona. This claim is approximately 660 feet in width and 1320 feet in length and contains approximately 20 acres. This claim runs from the location monument on which the location notice is posted at the NE corner of the claim approximately 660 feet in a West direction to the West end line and 1320 feet in a South direction to the South end line. This claim is marked by four monuments, one at each corner of the claim, claim monuments are marked with 2"x2"x5' wood post with scribed aluminum tags. The Location Monument on which this notice is posted is situated within Section 13, Township 16 North, Range 13 West, Gila and Salt River Baseline and Meridian, Mohave County, Arizona.

This claim encompasses portions of the following legal subdivision (s) and is located by legal subdivision: E2 SW4 NE4 Section 13, Township 16 North, Range 13 West, Gila and Salt River Baseline and Meridian. The locality of this claim with reference to some natural object or permanent monument is as follows:

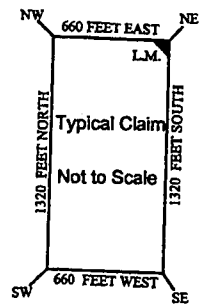
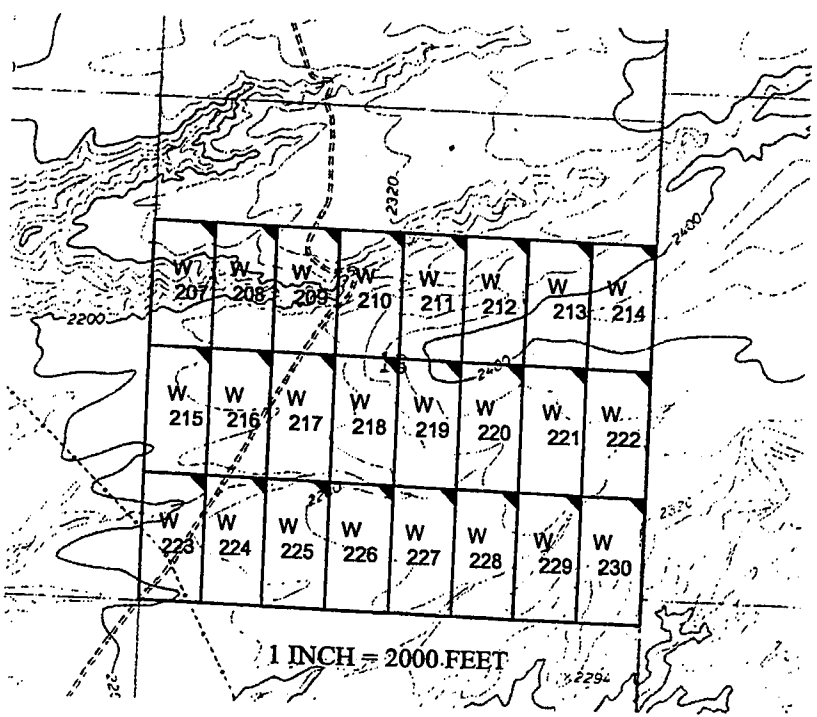
The North East corner of this claim is approximately 3960 feet North and 1320 feet West from the South East corner of Section 13, Township 16 North, Range 13 West, G.&SR.B.M. Amended, DATED AND POSTED ~~on~~ this February 15-2019

BY: Joni Meulinger - Agent

AMC 453136

RECEIVED
BLM ARIZONA OFFICE
2019 MAR 14 P 12:36

PHOENIX, ARIZONA



The above map depicts the W- 212 placer mining claim, which is located in Section(s) 13, Township 16 North, Range 13 West, Gila and Salt River Baseline and Meridian, Mohave County, Arizona. The claim corners and Location monuments are marked by 2 inch by 2 inch by 5 foot wooden post with aluminum tags. The bearings and distances between claims are depicted on the map.

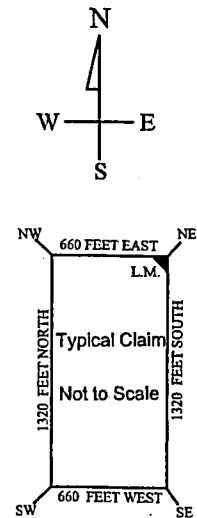
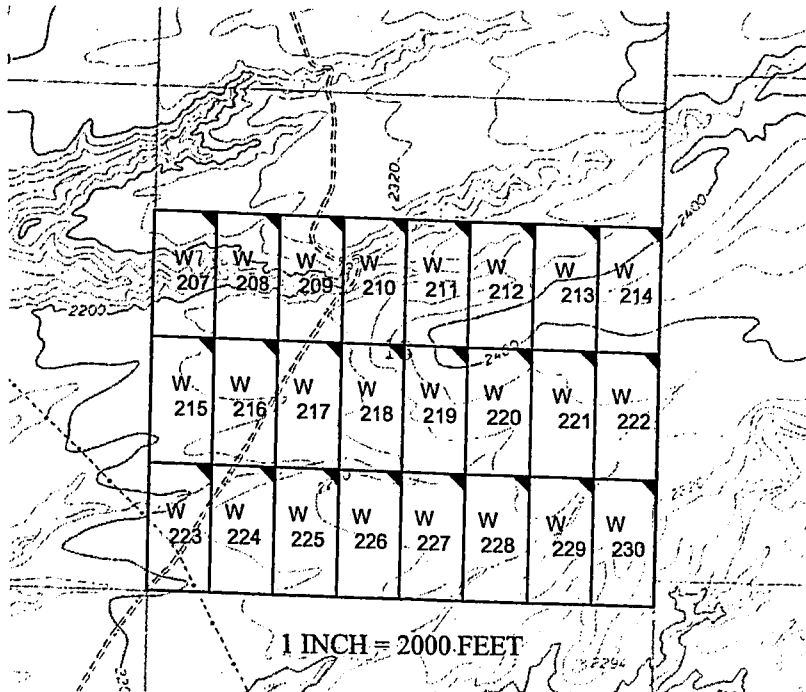
Filed at the request of and return to:
Zenolith LLC
P.O. Box 130
Arvada, Colorado 80001

RECEIVED
BLM AZ STATE OFFICE
2019 JAN 28 P 2:31
PHOENIX, ARIZONA

LOCATION NOTICE FOR PLACER MINING CLAIM

NOTICE IS HEREBY GIVIN that the W- 212 placer mining claim has been located by Zenolith LLC, whose current mailing address is P.O. Box 130, Arvada, Colorado 80001. The general course of this claim is North and South and is situated in Mohave County, Arizona. This claim is approximately 660 feet in width and 1320 feet in length and contains approximately 20 acres. This claim runs from the location monument on which the location notice is posted at the NE corner of the claim approximately 660 feet in a West direction to the West end line and 1320 feet in a South direction to the South end line. This claim is marked by four monuments, one at each corner of the claim, claim monuments are marked with 2"x2"x5' wood post with scribed aluminum tags. The Location Monument on which this notice is posted is situated within Section 13, Township 16 North, Range 13 West, Gila and Salt River Baseline and Meridian, Mohave County, Arizona. This claim encompasses portions of the following legal subdivision (s) and is located by legal subdivision: E2 SW4 NE4 Section 13, Township 16 North, Range 13 West, Gila and Salt River Baseline and Meridian. The locality of this claim with reference to some natural object or permanent monument is as follows: The North East corner of this claim is approximately 3960 feet North and 1320 feet West from the South East corner of Section 13, Township 16 North, Range 13 West, G.&SR.B.M. DATED AND POSTED on the ground this 24 day of November, 2018

BY: Dave Rowe
Dave Rowe, Agent



AMC453136

The above map depicts the W - 212 placer mining claim, which is located in Section(s) 13, Township 16 North, Range 13 West, Gila and Salt River Baseline and Meridian, Mohave County, Arizona. The claim corners and Location monuments are marked by 2 inch by 2 inch by 5 foot wooden post with aluminum tags. The bearings and distances between claims are depicted on the map.

OFFICIAL RECORDS
OF MOHAVE COUNTY
KRISTI BLAIR,
COUNTY RECORDER



02/27/2019 03:55 PM Fee: \$10.00

PAGE: 1 of 1

After recording please return to
Zenolith (USA) LLC
PO Box 130
Arvada, CO 80001

Amended Location Notice For Placer Mining Claim

Notice is hereby given that the W-213 placer mining claim of record at the AZ State office of the BLM under serial number AMC 453137 was amended by Zenolith (USA) LLC a Delaware Corp, owner thereof, whose address is PO Box 130, Arvada, CO 80001. The date of the original location and recording of the location notice in the Official Records of Mohave County, AZ are as follows:

Date of Location	Fee#
November 24, 2018	2019002667

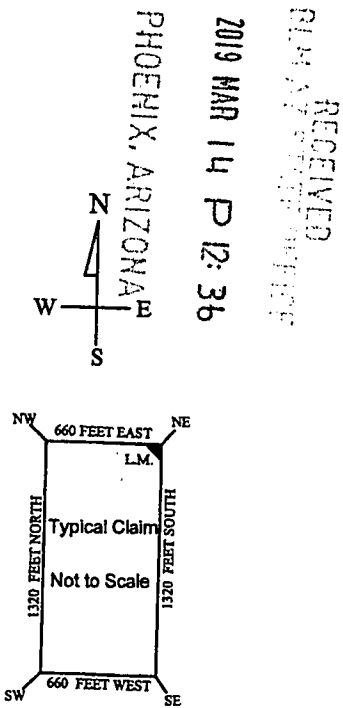
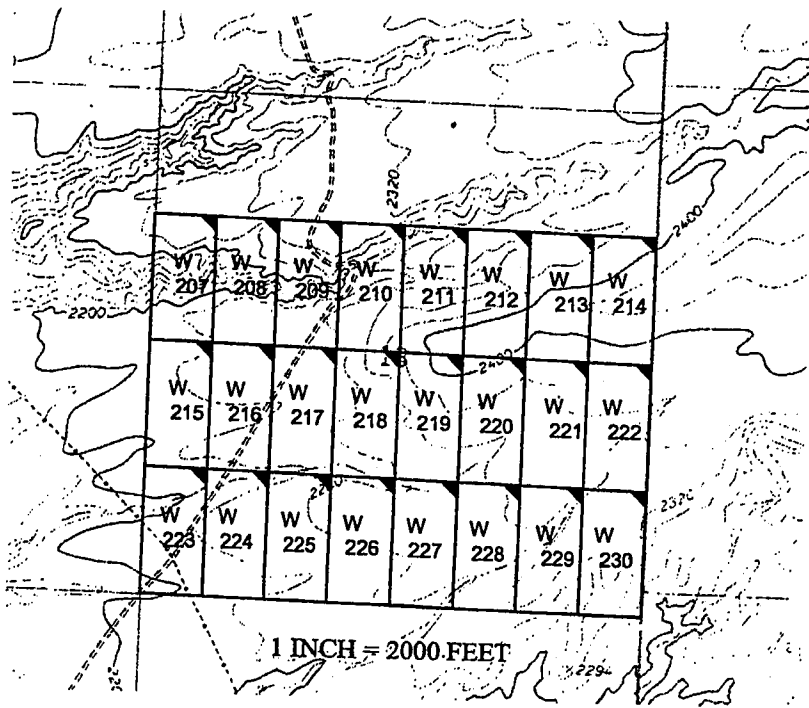
The purpose of this amendment is to correct the locator name to Zenolith (USA) LLC

NOTICE IS HEREBY GIVIN that the W- 213 placer mining claim has been located by Zenolith (USA) LLC whose current mailing address is P.O. Box 130, Arvada, Colorado 80001. The general course of this claim is North and South and is situated in Mohave County, Arizona. This claim is approximately 660 feet in width and 1320 feet in length and contains approximately 20 acres. This claim runs from the location monument on which the location notice is posted at the NE corner of the claim approximately 660 feet in a West direction to the West end line and 1320 feet in a South direction to the South end line. This claim is marked by four monuments, one at each corner of the claim, claim monuments are marked with 2"x2"x5' wood post with scribed aluminum tags. The Location Monument on which this notice is posted is situated within Section 13, Township 16 North, Range 13 West, Gila and Salt River Baseline and Meridian, Mohave County, Arizona.

This claim encompasses portions of the following legal subdivision (s) and is located by legal subdivision:
W2 SE4 NE4 Section 13, Township 16 North, Range 13 West, Gila and Salt River Baseline and Meridian.

The locality of this claim with reference to some natural object or permanent monument is as follows:
The North East corner of this claim is approximately 3960 feet North and 660 feet West from the South East corner of Section 13, Township 16 North, Range 13 West, G.&SR.B.M. Amended,
DATED AND POSTED ~~February 15-2019~~ this February 15-2019

BY: *Jain Seelinger* - Agent



2019 MAR 14 P 12:36

RECEIVED
BLM

AMC 453137

The above map depicts the W- 213 placer mining claim, which is located in Section(s) 13, Township 16 North, Range 13 West, Gila and Salt River Baseline and Meridian, Mohave County, Arizona. The claim corners and Location monuments are marked by 2 inch by 2 inch by 5 foot wooden post with aluminum tags. The bearings and distances between claims are depicted on the map.

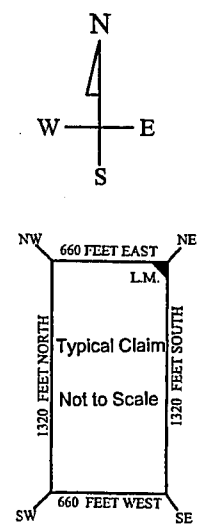
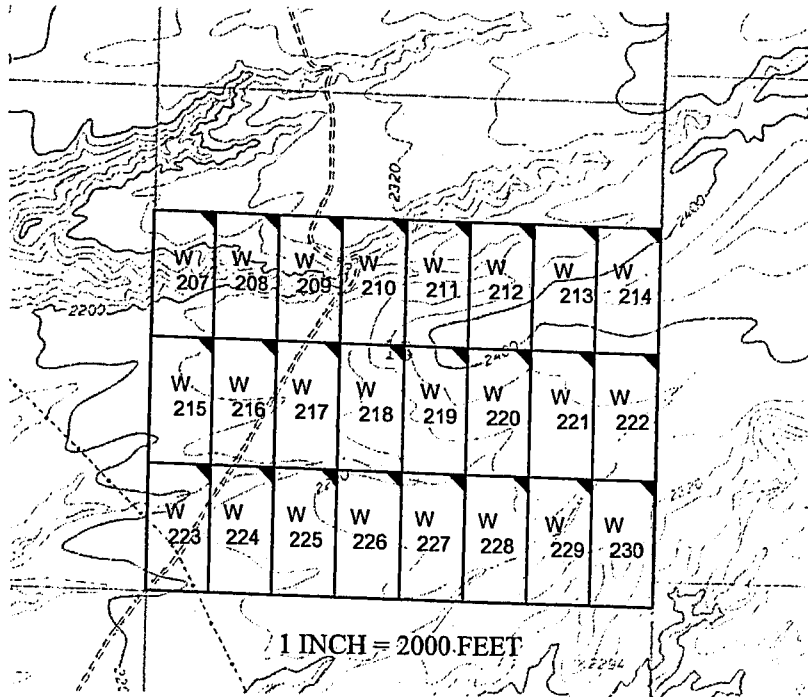
Filed at the request of and return to:
Zenolith LLC
P.O. Box 130
Arvada, Colorado 80001

RECEIVED
BLM AZ STATE OFFICE
2019 JAN 28 P 2:31
PHOENIX, ARIZONA

LOCATION NOTICE FOR PLACER MINING CLAIM

NOTICE IS HEREBY GIVIN that the W- 213 placer mining claim has been located by Zenolith LLC, whose current mailing address is P.O. Box 130, Arvada, Colorado 80001. The general course of this claim is North and South and is situated in Mohave County, Arizona. This claim is approximately 660 feet in width and 1320 feet in length and contains approximately 20 acres. This claim runs from the location monument on which the location notice is posted at the NE corner of the claim approximately 660 feet in a West direction to the West end line and 1320 feet in a South direction to the South end line. This claim is marked by four monuments, one at each corner of the claim, claim monuments are marked with 2"x2"x5' wood post with scribed aluminum tags. The Location Monument on which this notice is posted is situated within Section 13, Township 16 North, Range 13 West, Gila and Salt River Baseline and Meridian, Mohave County, Arizona. This claim encompasses portions of the following legal subdivision (s) and is located by legal subdivision: W2 SE4 NE4 Section 13, Township 16 North, Range 13 West, Gila and Salt River Baseline and Meridian. The locality of this claim with reference to some natural object or permanent monument is as follows: The North East corner of this claim is approximately 3960 feet North and 660 feet West from the South East corner of Section 13, Township 16 North, Range 13 West, G.&SR.B.M. DATED AND POSTED on the ground this 24 day of November, 2018

BY: Dave Rowe
Dave Rowe, Agent



AMC453137

The above map depicts the W - 213 placer mining claim, which is located in Section(s) 13, Township 16 North, Range 13 West, Gila and Salt River Baseline and Meridian, Mohave County, Arizona. The claim corners and Location monuments are marked by 2 inch by 2 inch by 5 foot wooden post with aluminum tags. The bearings and distances between claims are depicted on the map.

OFFICIAL RECORDS OF MOHAVE COUNTY KRISTI BLAIR, COUNTY RECORDER



02/27/2019 03:55 PM Fee: \$10.00

PAGE: 1 of 1

After recording please return to Zenolith (USA) LLC PO Box 130 Arvada, CO 80001

Amended Location Notice For Placer Mining Claim

Notice is hereby given that the W-214 placer mining claim of record at the AZ State office of the BLM under serial number AMC 453138 was amended by Zenolith (USA) LLC a Delaware Corp, owner thereof, whose address is PO Box 130, Arvada, CO 80001. The date of the original location and recording of the location notice in the Official Records of Mohave County, AZ are as follows:

Date of Location	Fee#
November 24, 2018	2019002668

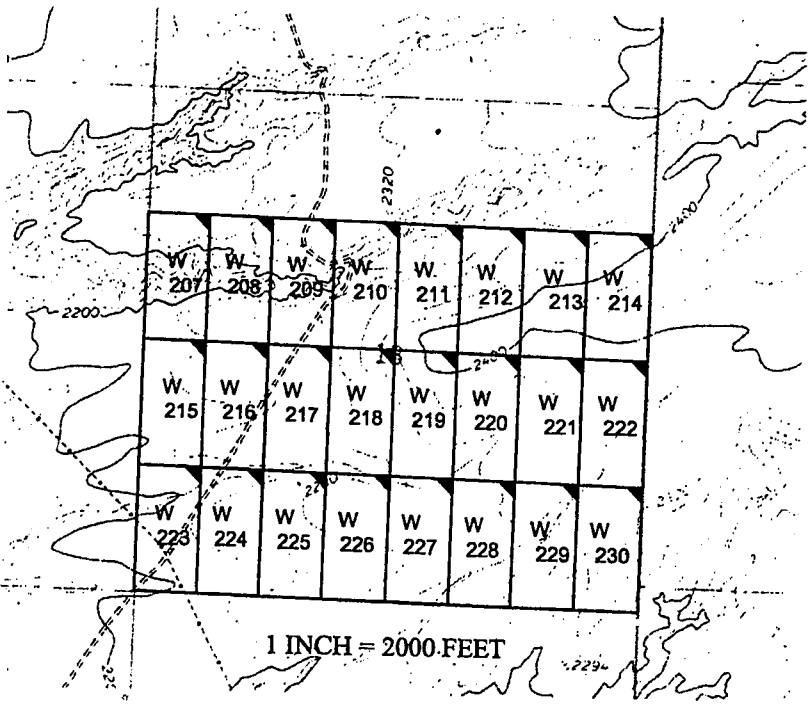
The purpose of this amendment is to correct the locator name to Zenolith (USA) LLC

NOTICE IS HEREBY GIVIN that the W-214 placer mining claim has been located by Zenolith (USA) LLC whose current mailing address is P.O. Box 130, Arvada, Colorado 80001. The general course of this claim is North and South and is situated in Mohave County, Arizona. This claim is approximately 660 feet in width and 1320 feet in length and contains approximately 20 acres. This claim runs from the location monument on which the location notice is posted at the NE corner of the claim approximately 660 feet in a West direction to the West end line and 1320 feet in a South direction to the South end line. This claim is marked by four monuments, one at each corner of the claim, claim monuments are marked with 2"x2"x5' wood post with scribed aluminum tags. The Location Monument on which this notice is posted is situated within Section 13, Township 16 North, Range 13 West, Gila and Salt River Baseline and Meridian, Mohave County, Arizona.

This claim encompasses portions of the following legal subdivision (s) and is located by legal subdivision: E2 SE4 NE4 Section 13, Township 16 North, Range 13 West, Gila and Salt River Baseline and Meridian. The locality of this claim with reference to some natural object or permanent monument is as follows:

The North East corner of this claim is approximately 3960 feet North and 0 feet West from the South East corner of Section 13, Township 16 North, Range 13 West, G.&SR.B.M. Amended, DATED AND POSTED this February 15-2019

BY: Jan Seelinger - Agent



RECEIVED
BLM ARIZONA DISTRICT OFFICE
2019 MAR 14 P 12:36
PHOENIX, ARIZONA

AMC 453138

The above map depicts the W-214 placer mining claim, which is located in Section(s) 13, Township 16 North, Range 13 West. Gila and Salt River Baseline and Meridian, Mohave County, Arizona. The claim corners and Location monuments are marked by 2 inch by 2 inch by 5 foot wooden post with aluminum tags. The bearings and distances between claims are depicted on the map.

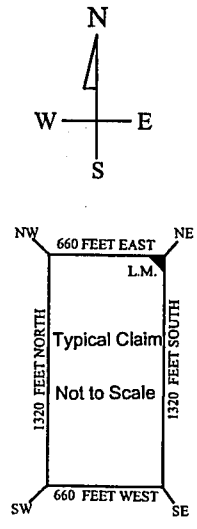
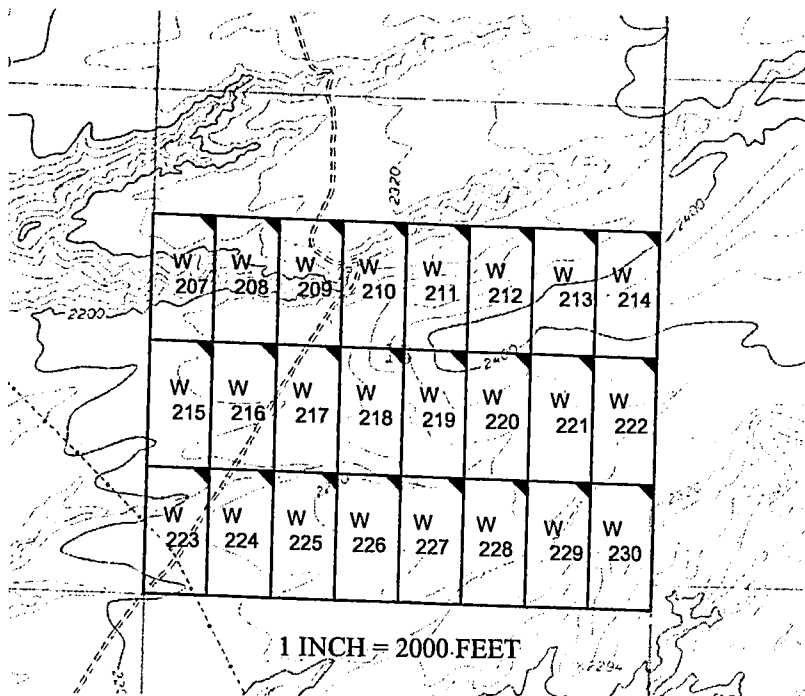
Filed at the request of and return to:
Zenolith LLC
P.O. Box 130
Arvada, Colorado 80001

RECEIVED
BLM AZ STATE OFFICE
2019 JAN 28 P 2:31
PHOENIX, ARIZONA

LOCATION NOTICE FOR PLACER MINING CLAIM

NOTICE IS HEREBY GIVIN that the W- 214 placer mining claim has been located by Zenolith LLC, whose current mailing address is P.O. Box 130, Arvada, Colorado 80001. The general course of this claim is North and South and is situated in Mohave County, Arizona. This claim is approximately 660 feet in width and 1320 feet in length and contains approximately 20 acres. This claim runs from the location monument on which the location notice is posted at the NE corner of the claim approximately 660 feet in a West direction to the West end line and 1320 feet in a South direction to the South end line. This claim is marked by four monuments, one at each corner of the claim, claim monuments are marked with 2"x2"x5' wood post with scribed aluminum tags. The Location Monument on which this notice is posted is situated within Section 13, Township 16 North, Range 13 West, Gila and Salt River Baseline and Meridian, Mohave County, Arizona. This claim encompasses portions of the following legal subdivision (s) and is located by legal subdivision: E2 SE4 NE4 Section 13, Township 16 North, Range 13 West, Gila and Salt River Baseline and Meridian. The locality of this claim with reference to some natural object or permanent monument is as follows: The North East corner of this claim is approximately 3960 feet North and 0 feet West from the South East corner of Section 13, Township 16 North, Range 13 West, G.&SR.B.M. DATED AND POSTED on the ground this 24 day of November, 2018

BY: *Dave Rowe*
Dave Rowe, Agent



AMC453138

The above map depicts the W- 214 placer mining claim, which is located in Section(s) 13, Township 16 North, Range 13 West, Gila and Salt River Baseline and Meridian, Mohave County, Arizona. The claim corners and Location monuments are marked by 2 inch by 2 inch by 5 foot wooden post with aluminum tags. The bearings and distances between claims are depicted on the map.

OFFICIAL RECORDS OF MOHAVE COUNTY KRISTI BLAIR, COUNTY RECORDER



02/27/2019 03:55 PM Fee: \$10.00

PAGE: 1 of 1

After recording please return to Zenolith (USA) LLC PO Box 130 Arvada, CO 80001

Amended Location Notice For Placer Mining Claim

Notice is hereby given that the W-215 placer mining claim of record at the AZ State office of the BLM under serial number AMC 453139 was amended by Zenolith (USA) LLC a Delaware Corp, owner thereof, whose address is PO Box 130, Arvada, CO 80001. The date of the original location and recording of the location notice in the Official Records of Mohave County, AZ are as follows:

Date of Location	Fee#
November 23, 2018	2019002669

The purpose of this amendment is to correct the locator name to Zenolith (USA) LLC

NOTICE IS HEREBY GIVIN that the W- 215 placer mining claim has been located by Zenolith (USA) LLC whose current mailing address is P.O. Box 130, Arvada, Colorado 80001. The general course of this claim is North and South and is situated in Mohave County, Arizona. This claim is approximately 660 feet in width and 1320 feet in length and contains approximately 20 acres. This claim runs from the location monument on which the location notice is posted at the NE corner of the claim approximately 660 feet in a West direction to the West end line and 1320 feet in a South direction to the South end line. This claim is marked by four monuments, one at each corner of the claim, claim monuments are marked with 2"x2"x5' wood post with scribed aluminum tags. The Location Monument on which this notice is posted is situated within Section 13, Township 16 North, Range 13 West, Gila and Salt River Baseline and Meridian, Mohave County, Arizona.

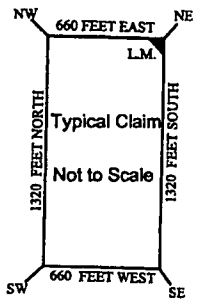
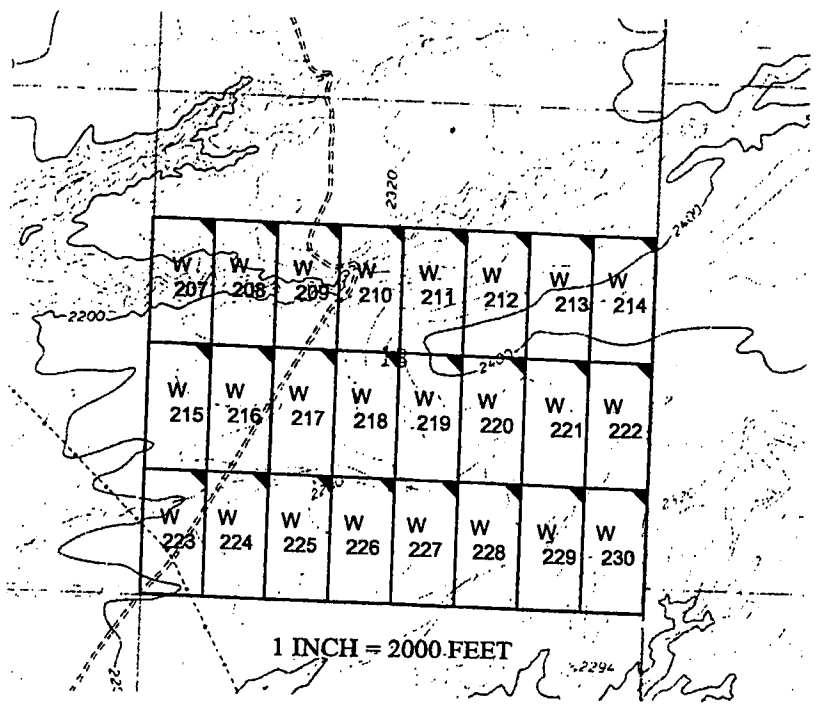
This claim encompasses portions of the following legal subdivision (s) and is located by legal subdivision: W2 NW4 SW4 Section 13, Township 16 North, Range 13 West, Gila and Salt River Baseline and Meridian.

The locality of this claim with reference to some natural object or permanent monument is as follows: The North East corner of this claim is approximately 2640 feet North and 4620 feet West from the South East corner of Section 13, Township 16 North, Range 13 West, G.&SR.B.M. Amended, DATED AND POSTED this February 15- 2019

BY: Jim Guelinger - Agent

RECEIVED SIMPLIFIED TITLE PHOENIX, ARIZONA 2019 MAR 14 P 12:36

AMC 453139



The above map depicts the W- 215 placer mining claim, which is located in Section(s) 13, Township 16 North, Range 13 West. Gila and Salt River Baseline and Meridian, Mohave County, Arizona. The claim corners and Location monuments are marked by 2 inch by 2 inch by 5 foot wooden post with aluminum tags. The bearings and distances between claims are depicted on the map.

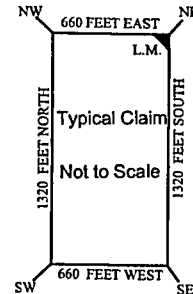
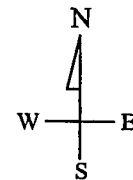
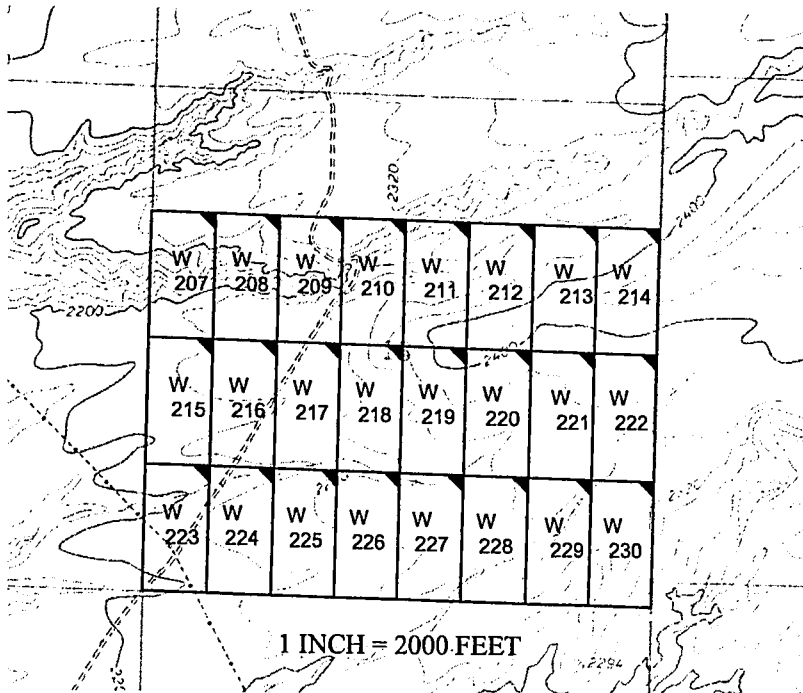
Filed at the request of and return to:
Zenolith LLC
P.O. Box 130
Arvada, Colorado 80001

RECEIVED
BLM AZ STATE OFFICE
2019 JAN 28 P 2:31
PHOENIX, ARIZONA

LOCATION NOTICE FOR PLACER MINING CLAIM

NOTICE IS HEREBY GIVIN that the W- 215 placer mining claim has been located by Zenolith LLC, whose current mailing address is P.O. Box 130, Arvada, Colorado 80001. The general course of this claim is North and South and is situated in Mohave County, Arizona. This claim is approximately 660 feet in width and 1320 feet in length and contains approximately 20 acres. This claim runs from the location monument on which the location notice is posted at the NE corner of the claim approximately 660 feet in a West direction to the West end line and 1320 feet in a South direction to the South end line. This claim is marked by four monuments, one at each corner of the claim, claim monuments are marked with 2"x2"x5' wood post with scribed aluminum tags. The Location Monument on which this notice is posted is situated within Section 13, Township 16 North, Range 13 West, Gila and Salt River Baseline and Meridian, Mohave County, Arizona. This claim encompasses portions of the following legal subdivision (s) and is located by legal subdivision: W2 NW4 SW4 Section 13, Township 16 North, Range 13 West, Gila and Salt River Baseline and Meridian. The locality of this claim with reference to some natural object or permanent monument is as follows: The North East corner of this claim is approximately 2640 feet North and 4620 feet West from the South East corner of Section 13, Township 16 North, Range 13 West, G.&SR.B.M. DATED AND POSTED on the ground this 23 day of November, 2018

BY: Dave Rowe
Dave Rowe, Agent



AMC453139

The above map depicts the W - 215 placer mining claim, which is located in Section(s) 13, Township 16 North, Range 13 West, Gila and Salt River Baseline and Meridian, Mohave County, Arizona. The claim corners and Location monuments are marked by 2 inch by 2 inch by 5 foot wooden post with aluminum tags. The bearings and distances between claims are depicted on the map.

After recording please return to
Zenolith (USA) LLC
PO Box 130
Arvada, CO 80001

BARCODE
FEES# 2019009591

OFFICIAL RECORDS
OF MOHAVE COUNTY
KRISTI BLAIR,
COUNTY RECORDER



02/27/2019 03:55 PM Fee: \$10.00

PAGE: 1 of 1

Amended Location Notice For Placer Mining Claim

Notice is hereby given that the W-216 placer mining claim of record at the AZ State office of the BLM under serial number AMC 453140 was amended by Zenolith (USA) LLC, a Delaware Corp, owner thereof, whose address is PO Box 130, Arvada, CO 80001. The date of the original location and recording of the location notice in the Official Records of Mohave County, AZ are as follows:

Date of Location	Fee#
November 23, 2018	2019002670

The purpose of this amendment is to correct the locator name to Zenolith (USA) LLC

NOTICE IS HEREBY GIVIN that the W- 216 placer mining claim has been located by Zenolith (USA) LLC whose current mailing address is P.O. Box 130, Arvada, Colorado 80001. The general course of this claim is North and South and is situated in Mohave County, Arizona. This claim is approximately 660 feet in width and 1320 feet in length and contains approximately 20 acres. This claim runs from the location monument on which the location notice is posted at the NE corner of the claim approximately 660 feet in a West direction to the West end line and 1320 feet in a South direction to the South end line. This claim is marked by four monuments, one at each corner of the claim, claim monuments are marked with 2"x2"x5' wood post with scribed aluminum tags. The Location Monument on which this notice is posted is situated within Section 13, Township 16 North, Range 13 West, Gila and Salt River Baseline and Meridian, Mohave County, Arizona.

This claim encompasses portions of the following legal subdivision (s) and is located by legal subdivision: E2NW4 SW4 Section 13, Township 16 North, Range 13 West, Gila and Salt River Baseline and Meridian. The locality of this claim with reference to some natural object or permanent monument is as follows: The North East corner of this claim is approximately 2640 feet North and 3960 feet West from the South East corner of Section 13, Township 16 North, Range 13 West, G.&SR.B.M. Amended,

DATED AND POSTED February 15-2019

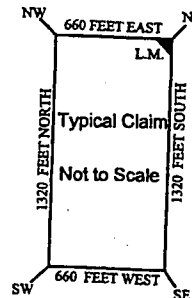
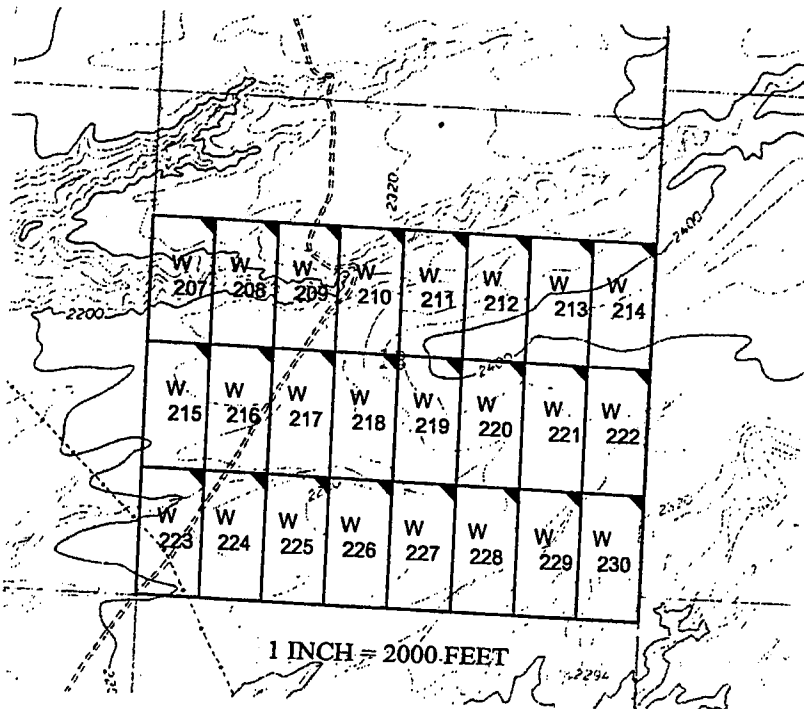
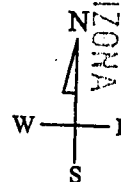
BY: Jin Guelinger - Agent

AMC 453140

RECEIVED
BLM ARIZONA OFFICE

2019 MAR 14 P 12:36

PHOENIX, ARIZONA



The above map depicts the W- 216 placer mining claim, which is located in Section(s) 13, Township 16 North, Range 13 West, Gila and Salt River Baseline and Meridian, Mohave County, Arizona. The claim corners and Location monuments are marked by 2 inch by 2 inch by 5 foot wooden post with aluminum tags. The bearings and distances between claims are depicted on the map.

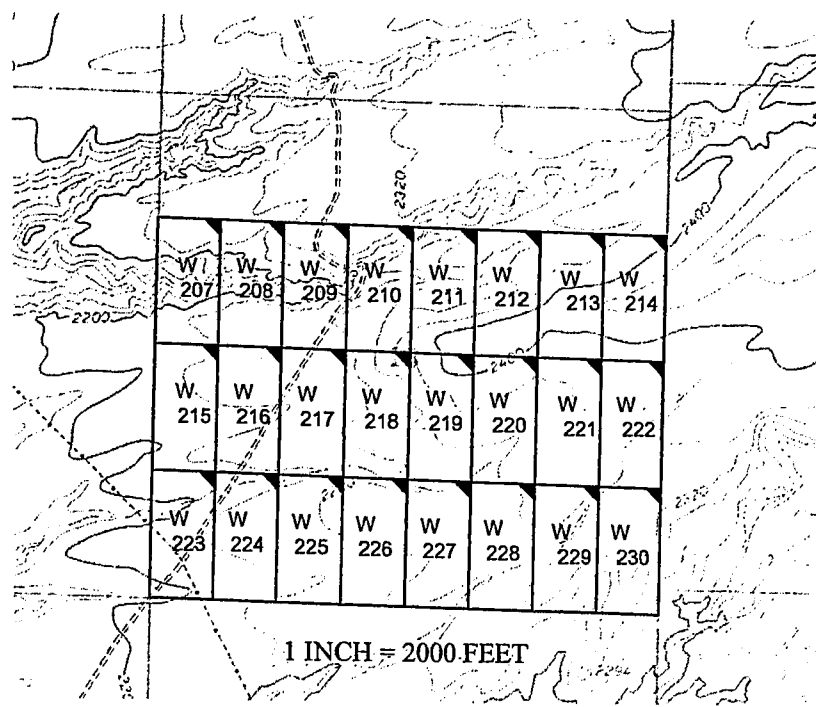
Filed at the request of and return to:
Zenolith LLC
P.O. Box 130
Arvada, Colorado 80001

RECEIVED
BLM AZ STATE OFFICE
2019 JAN 28 P 2:31
PHOENIX, ARIZONA

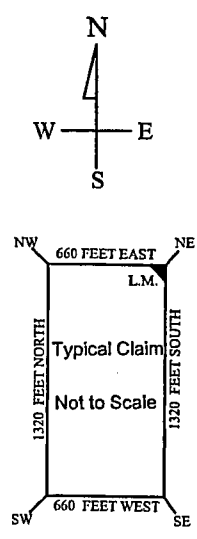
LOCATION NOTICE FOR PLACER MINING CLAIM

NOTICE IS HEREBY GIVIN that the W- 216 placer mining claim has been located by Zenolith LLC, whose current mailing address is P.O. Box 130, Arvada, Colorado 80001. The general course of this claim is North and South and is situated in Mohave County, Arizona. This claim is approximately 660 feet in width and 1320 feet in length and contains approximately 20 acres. This claim runs from the location monument on which the location notice is posted at the NE corner of the claim approximately 660 feet in a West direction to the West end line and 1320 feet in a South direction to the South end line. This claim is marked by four monuments, one at each corner of the claim, claim monuments are marked with 2"x2"x5' wood post with scribed aluminum tags. The Location Monument on which this notice is posted is situated within Section 13, Township 16 North, Range 13 West, Gila and Salt River Baseline and Meridian, Mohave County, Arizona. This claim encompasses portions of the following legal subdivision (s) and is located by legal subdivision: E2NW4 SW4 Section 13, Township 16 North, Range 13 West, Gila and Salt River Baseline and Meridian. The locality of this claim with reference to some natural object or permanent monument is as follows: The North East corner of this claim is approximately 2640 feet North and 3960 feet West from the South East corner of Section 13, Township 16 North, Range 13 West, G.&SR.B.M. DATED AND POSTED on the ground this 23 day of November, 2018

BY: Dave Rowe
Dave Rowe, Agent



1 INCH = 2000 FEET



AMC453140

The above map depicts the W- 216 placer mining claim, which is located in Section(s) 13, Township 16 North, Range 13 West, Gila and Salt River Baseline and Meridian, Mohave County, Arizona. The claim corners and Location monuments are marked by 2 inch by 2 inch by 5 foot wooden post with aluminum tags. The bearings and distances between claims are depicted on the map.

FEE# 2019009592

OFFICIAL RECORDS OF MOHAVE COUNTY KRISTI BLAIR, COUNTY RECORDER



02/27/2019 03:55 PM Fee: \$10.00

PAGE: 1 of 1

After recording please return to Zenolith (USA) LLC PO Box 130 Arvada, CO 80001

Amended Location Notice For Placer Mining Claim

Notice is hereby given that the W-217 placer mining claim of record at the AZ State office of the BLM under serial number AMC 453141 was amended by Zenolith (USA) LLC a Delaware Corp, owner thereof, whose address is PO Box 130, Arvada, CO 80001. The date of the original location and recording of the location notice in the Official Records of Mohave County, AZ are as follows:

Date of Location	Fee#
November 23, 2018	2019002671

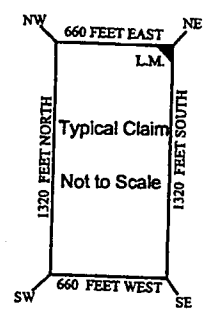
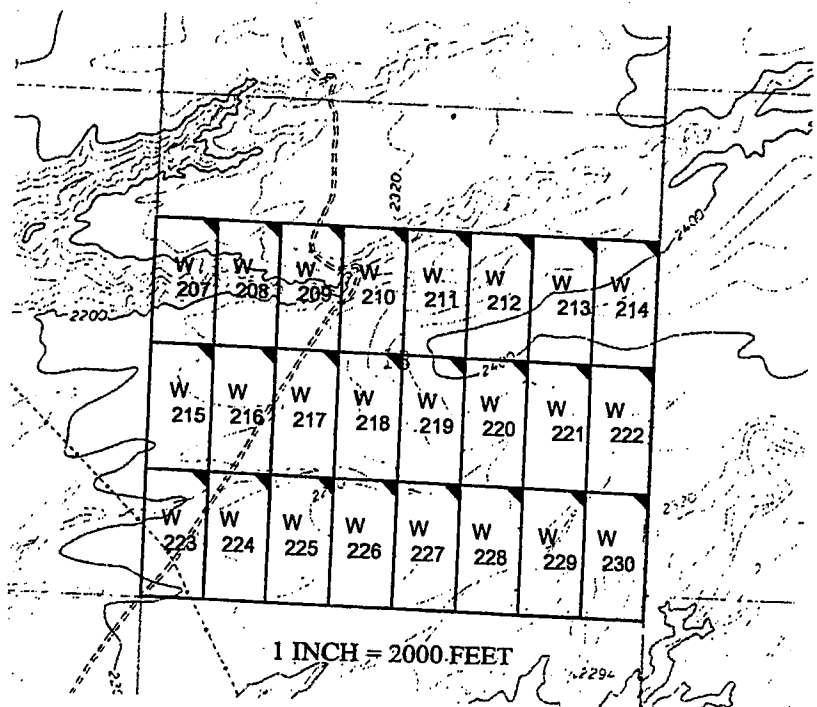
The purpose of this amendment is to correct the locator name to Zenolith (USA) LLC

NOTICE IS HEREBY GIVIN that the W- 217 placer mining claim has been located by Zenolith (USA) LLC whose current mailing address is P.O. Box 130, Arvada, Colorado 80001. The general course of this claim is North and South and is situated in Mohave County, Arizona. This claim is approximately 660 feet in width and 1320 feet in length and contains approximately 20 acres. This claim runs from the location monument on which the location notice is posted at the NE corner of the claim approximately 660 feet in a West direction to the West end line and 1320 feet in a South direction to the South end line. This claim is marked by four monuments, one at each corner of the claim, claim monuments are marked with 2"x2"x5' wood post with scribed aluminum tags. The Location Monument on which this notice is posted is situated within Section 13, Township 16 North, Range 13 West, Gila and Salt River Baseline and Meridian, Mohave County, Arizona. This claim encompasses portions of the following legal subdivision (s) and is located by legal subdivision: W2 NE4 SW4 Section 13, Township 16 North, Range 13 West, Gila and Salt River Baseline and Meridian. The locality of this claim with reference to some natural object or permanent monument is as follows: The North East corner of this claim is approximately 2640 feet North and 3300 feet West from the South East corner of Section 13, Township 16 North, Range 13 West, G.&SR.B.M. Amended, DATED AND POSTED February 15-2019

BY: *Jim Heilinger - Agent*

AMC 453141

RECEIVED
BLM 1775 STATE OFFICE
2019 MAR 14 P 12:36
PHOENIX, ARIZONA



The above map depicts the W- 217 placer mining claim, which is located in Section(s) 13, Township 16 North, Range 13 West, Gila and Salt River Baseline and Meridian, Mohave County, Arizona. The claim corners and Location monuments are marked by 2 inch by 2 inch by 5 foot wooden post with aluminum tags. The bearings and distances between claims are depicted on the map.

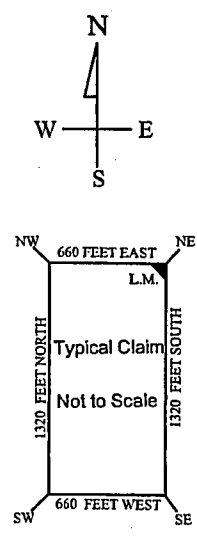
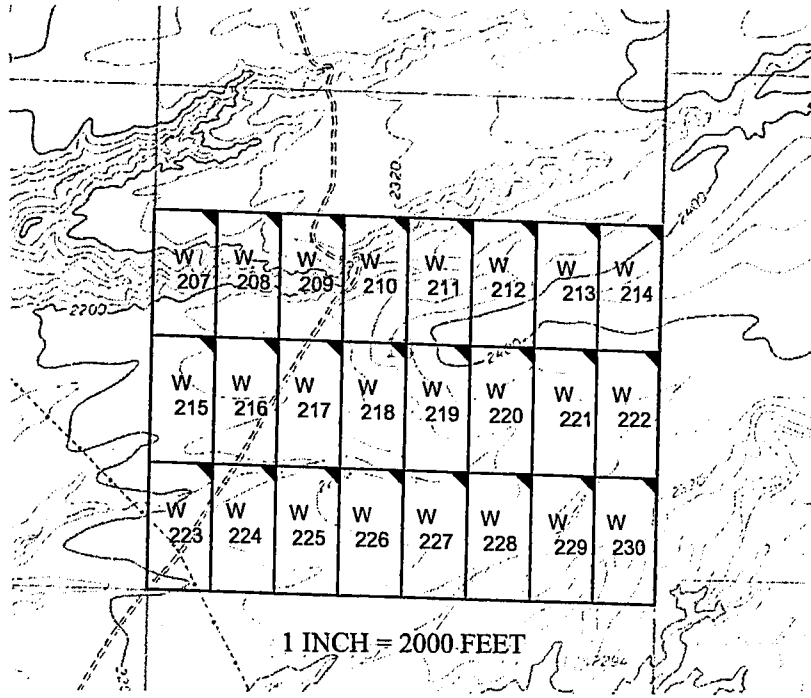
Filed at the request of and return to:
Zenolith LLC
P.O. Box 130
Arvada, Colorado 80001

RECEIVED
BLM AZ STATE OFFICE
2019 JAN 28 P 2:31
PHOENIX, ARIZONA

LOCATION NOTICE FOR PLACER MINING CLAIM

NOTICE IS HEREBY GIVIN that the W- 217 placer mining claim has been located by Zenolith LLC, whose current mailing address is P.O. Box 130, Arvada, Colorado 80001. The general course of this claim is North and South and is situated in Mohave County, Arizona. This claim is approximately 660 feet in width and 1320 feet in length and contains approximately 20 acres. This claim runs from the location monument on which the location notice is posted at the NE corner of the claim approximately 660 feet in a West direction to the West end line and 1320 feet in a South direction to the South end line. This claim is marked by four monuments, one at each corner of the claim, claim monuments are marked with 2"x2"x5' wood post with scribed aluminum tags. The Location Monument on which this notice is posted is situated within Section 13, Township 16 North, Range 13 West, Gila and Salt River Baseline and Meridian, Mohave County, Arizona. This claim encompasses portions of the following legal subdivision (s) and is located by legal subdivision: W2 NE4 SW4 Section 13, Township 16 North, Range 13 West, Gila and Salt River Baseline and Meridian. The locality of this claim with reference to some natural object or permanent monument is as follows: The North East corner of this claim is approximately 2640 feet North and 3300 feet West from the South East corner of Section 13, Township 16 North, Range 13 West, G.&SR.B.M. DATED AND POSTED on the ground this 23 day of November, 2018

BY: Dave Rowe
Dave Rowe, Agent



AMC4531411

The above map depicts the W- 217 placer mining claim, which is located in Section(s) 13, Township 16 North, Range 13 West, Gila and Salt River Baseline and Meridian, Mohave County, Arizona. The claim corners and Location monuments are marked by 2 inch by 2 inch by 5 foot wooden post with aluminum tags. The bearings and distances between claims are depicted on the map.



OFFICIAL RECORDS OF MOHAVE COUNTY KRISTI BLAIR, COUNTY RECORDER

02/27/2019 03:55 PM Fee: \$10.00

PAGE: 1 of 1

After recording please return to Zenolith (USA) LLC PO Box 130 Arvada, CO 80001

Amended Location Notice For Placer Mining Claim

Notice is hereby given that the W-218 placer mining claim of record at the AZ State office of the BLM under serial number AMC 453142 was amended by Zenolith (USA) LLC a Delaware Corp, owner thereof, whose address is PO Box 130, Arvada, CO 80001. The date of the original location and recording of the location notice in the Official Records of Mohave County, AZ are as follows:

Table with 2 columns: Date of Location, Fee#. Row 1: November 23, 2018, 2019002672

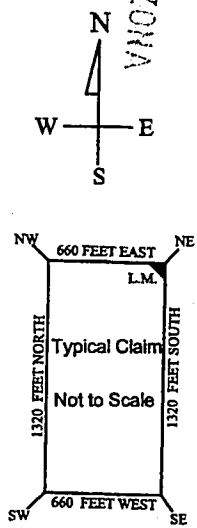
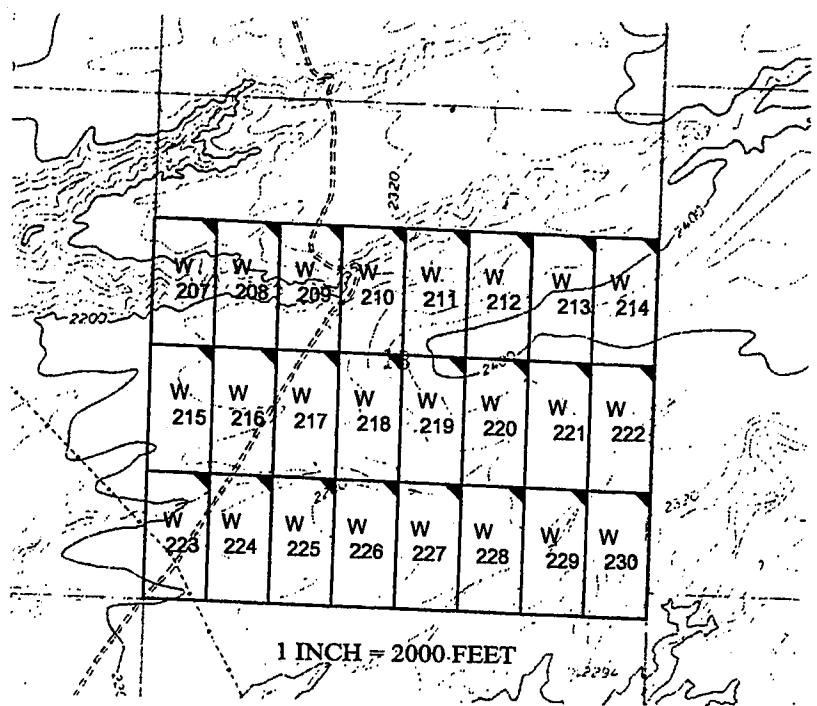
The purpose of this amendment is to correct the locator name to Zenolith (USA) LLC

NOTICE IS HEREBY GIVIN that the W- 218 placer mining claim has been located by Zenolith (USA) LLC whose current mailing address is P.O. Box 130, Arvada, Colorado 80001. The general course of this claim is North and South and is situated in Mohave County, Arizona. This claim is approximately 660 feet in width and 1320 feet in length and contains approximately 20 acres. This claim runs from the location monument on which the location notice is posted at the NE corner of the claim approximately 660 feet in a West direction to the West end line and 1320 feet in a South direction to the South end line. This claim is marked by four monuments, one at each corner of the claim, claim monuments are marked with 2"x2"x5' wood post with scribed aluminum tags. The Location Monument on which this notice is posted is situated within Section 13, Township 16 North, Range 13 West, Gila and Salt River Baseline and Meridian, Mohave County, Arizona. This claim encompasses portions of the following legal subdivision (s) and is located by legal subdivision: E2 NE4 SW4 Section 13, Township 16 North, Range 13 West, Gila and Salt River Baseline and Meridian. The locality of this claim with reference to some natural object or permanent monument is as follows: The North East corner of this claim is approximately 2640 feet North and 2640 feet West from the South East corner of Section 13, Township 16 North, Range 13 West, G.&SR.B.M. Amended, DATED AND POSTED this February 15-2019

BY: Jim Heilinger - Agent

AMC 453142

RECEIVED BLM ARIZONA DIVISION OF LAND MANAGEMENT 2019 MAR 14 P 12:36 PHOENIX, ARIZONA



The above map depicts the W- 218 placer mining claim, which is located in Section(s) 13, Township 16 North, Range 13 West. Gila and Salt River Baseline and Meridian, Mohave County, Arizona. The claim corners and Location monuments are marked by 2 inch by 2 inch by 5 foot wooden post with aluminum tags. The bearings and distances between claims are depicted on the map.

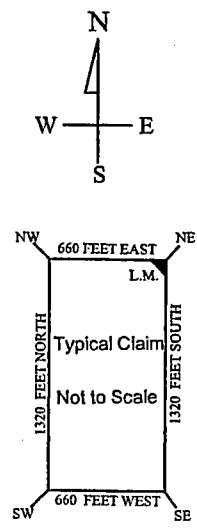
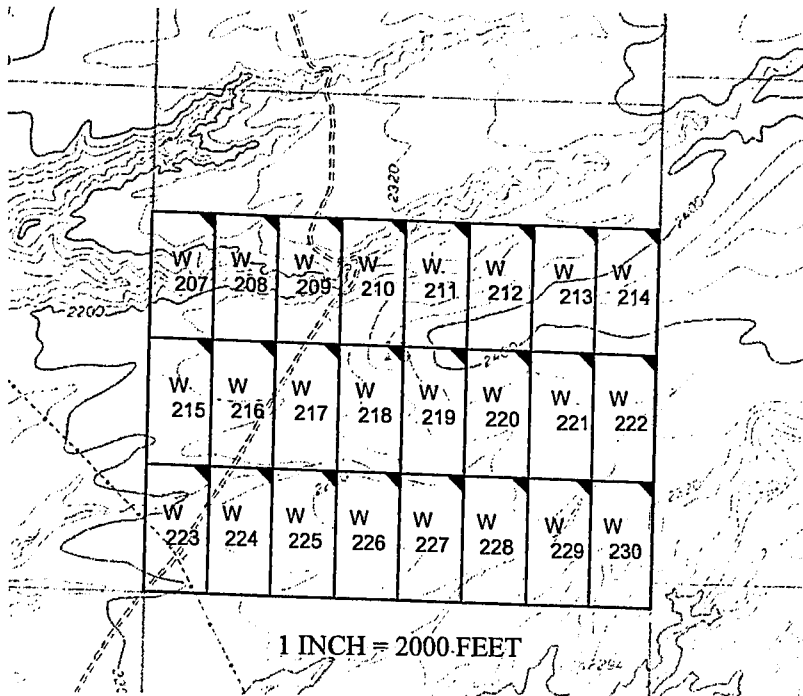
Filed at the request of and return to:
Zenolith LLC
P.O. Box 130
Arvada, Colorado 80001

RECEIVED
BLM AZ STATE OFFICE
2019 JAN 28 P 2:31
PHOENIX, ARIZONA

LOCATION NOTICE FOR PLACER MINING CLAIM

NOTICE IS HEREBY GIVIN that the W- 218 placer mining claim has been located by Zenolith LLC, whose current mailing address is P.O. Box 130, Arvada, Colorado 80001. The general course of this claim is North and South and is situated in Mohave County, Arizona. This claim is approximately 660 feet in width and 1320 feet in length and contains approximately 20 acres. This claim runs from the location monument on which the location notice is posted at the NE corner of the claim approximately 660 feet in a West direction to the West end line and 1320 feet in a South direction to the South end line. This claim is marked by four monuments, one at each corner of the claim, claim monuments are marked with 2"x2"x5' wood post with scribed aluminum tags. The Location Monument on which this notice is posted is situated within Section 13, Township 16 North, Range 13 West, Gila and Salt River Baseline and Meridian, Mohave County, Arizona. This claim encompasses portions of the following legal subdivision (s) and is located by legal subdivision: E2 NE4 SW4 Section 13, Township 16 North, Range 13 West, Gila and Salt River Baseline and Meridian. The locality of this claim with reference to some natural object or permanent monument is as follows: The North East corner of this claim is approximately 2640 feet North and 2640 feet West from the South East corner of Section 13, Township 16 North, Range 13 West, G.&SR.B.M. DATED AND POSTED on the ground this 23 day of November, 2018

BY: Dave Rowe
Dave Rowe, Agent



AM0453142

The above map depicts the W- 218 placer mining claim, which is located in Section(s) 13, Township 16 North, Range 13 West, Gila and Salt River Baseline and Meridian, Mohave County, Arizona. The claim corners and Location monuments are marked by 2 inch by 2 inch by 5 foot wooden post with aluminum tags. The bearings and distances between claims are depicted on the map.

After recording please return to
Zenolith (USA) LLC
PO Box 130
Arvada, CO 80001

OFFICIAL RECORDS
OF MOHAVE COUNTY
KRISTI BLAIR,
COUNTY RECORDER



02/27/2019 03:55 PM Fee: \$10.00

PAGE: 1 of 1

Amended Location Notice For Placer Mining Claim

Notice is hereby given that the W-219 placer mining claim of record at the AZ State office of the BLM under serial number AMC 453143 was amended by Zenolith (USA) LLC, a Delaware Corp, owner thereof, whose address is PO Box 130, Arvada, CO 80001. The date of the original location and recording of the location notice in the Official Records of Mohave County, AZ are as follows:

Date of Location	Fee#
November 23, 2018	2019002673

The purpose of this amendment is to correct the locator name to Zenolith (USA) LLC

NOTICE IS HEREBY GIVIN that the W- 219 placer mining claim has been located by Zenolith (USA) LLC whose current mailing address is P.O. Box 130, Arvada, Colorado 80001. The general course of this claim is North and South and is situated in Mohave County, Arizona. This claim is approximately 660 feet in width and 1320 feet in length and contains approximately 20 acres. This claim runs from the location monument on which the location notice is posted at the NE corner of the claim approximately 660 feet in a West direction to the West end line and 1320 feet in a South direction to the South end line. This claim is marked by four monuments, one at each corner of the claim, claim monuments are marked with 2"x2"x5' wood post with scribed aluminum tags. The Location Monument on which this notice is posted is situated within Section 13, Township 16 North, Range 13 West, Gila and Salt River Baseline and Meridian, Mohave County, Arizona. This claim encompasses portions of the following legal subdivision (s) and is located by legal subdivision: W2 NW4 SE4 Section 13, Township 16 North, Range 13 West, Gila and Salt River Baseline and Meridian. The locality of this claim with reference to some natural object or permanent monument is as follows: The North East corner of this claim is approximately 2640 feet North and 1980 feet West from the South East corner of Section 13, Township 16 North, Range 13 West, G.&SR.B.M. Amended,

DATED AND POSTED ~~February 15, 2019~~ this February 15-2019

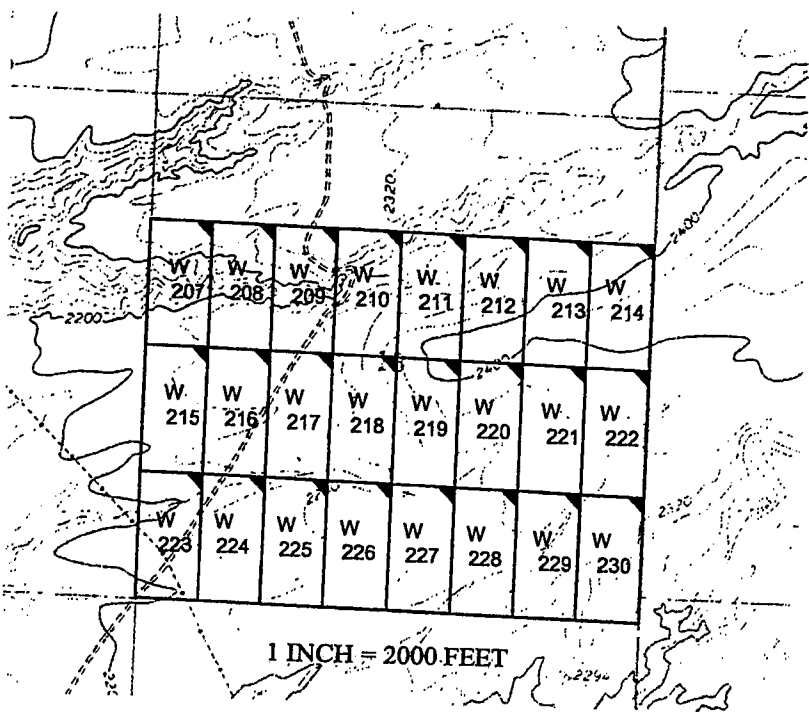
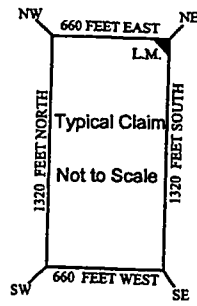
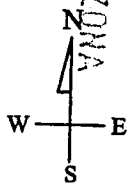
BY: Jeri Heulinger Agent

AMC 453143

RECEIVED
DUMAS RECORDS

2019 MAR 14 P 12:36

PHOENIX, ARIZONA



The above map depicts the W- 219 placer mining claim, which is located in Section(s) 13, Township 16 North, Range 13 West, Gila and Salt River Baseline and Meridian, Mohave County, Arizona. The claim corners and Location monuments are marked by 2 inch by 2 inch by 5 foot wooden post with aluminum tags. The bearings and distances between claims are depicted on the map.

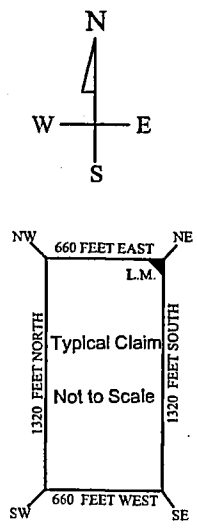
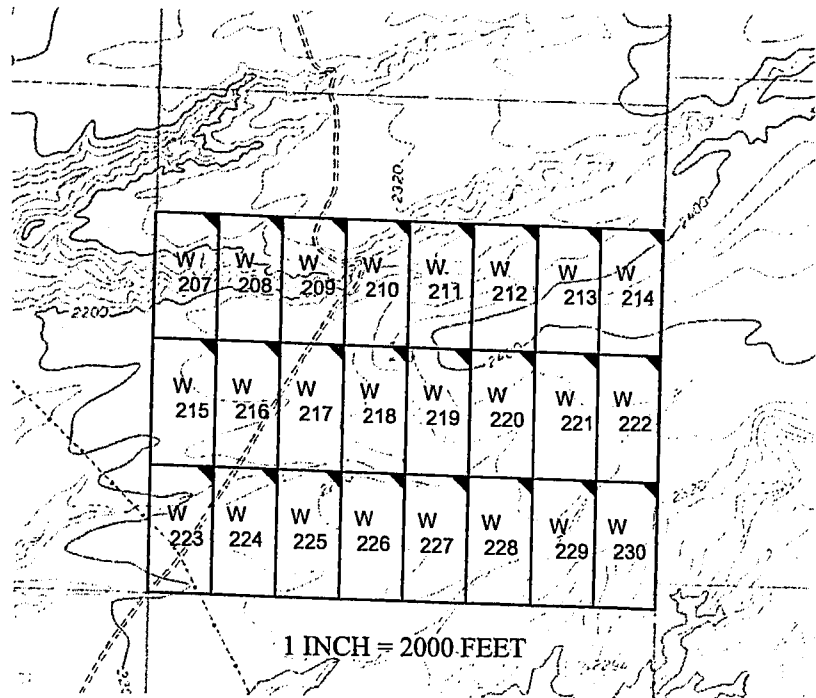
Filed at the request of and return to:
Zenolith LLC
P.O. Box 130
Arvada, Colorado 80001

RECEIVED
BLM AZ STATE OFFICE
2019 JAN 28 P 2:31
PHOENIX, ARIZONA

LOCATION NOTICE FOR PLACER MINING CLAIM

NOTICE IS HEREBY GIVIN that the W- 219 placer mining claim has been located by Zenolith LLC, whose current mailing address is P.O. Box 130, Arvada, Colorado 80001. The general course of this claim is North and South and is situated in Mohave County, Arizona. This claim is approximately 660 feet in width and 1320 feet in length and contains approximately 20 acres. This claim runs from the location monument on which the location notice is posted at the NE corner of the claim approximately 660 feet in a West direction to the West end line and 1320 feet in a South direction to the South end line. This claim is marked by four monuments, one at each corner of the claim, claim monuments are marked with 2"x2"x5' wood post with scribed aluminum tags. The Location Monument on which this notice is posted is situated within Section 13, Township 16 North, Range 13 West, Gila and Salt River Baseline and Meridian, Mohave County, Arizona. This claim encompasses portions of the following legal subdivision (s) and is located by legal subdivision: W2 NW4 SE4 Section 13, Township 16 North, Range 13 West, Gila and Salt River Baseline and Meridian. The locality of this claim with reference to some natural object or permanent monument is as follows: The North East corner of this claim is approximately 2640 feet North and 1980 feet West from the South East corner of Section 13, Township 16 North, Range 13 West, G.&SR.B.M. DATED AND POSTED on the ground this 23 day of November, 2018

BY: Dave Rowe
Dave Rowe, Agent



AMC453143

The above map depicts the W- 219 placer mining claim, which is located in Section(s) 13, Township 16 North, Range 13 West, Gila and Salt River Baseline and Meridian, Mohave County, Arizona. The claim corners and Location monuments are marked by 2 inch by 2 inch by 5 foot wooden post with aluminum tags. The bearings and distances between claims are depicted on the map.

After recording please return to
Zenolith (USA) LLC
PO Box 130
Arvada, CO 80001

FEE# 2019009595

OFFICIAL RECORDS
OF MOHAVE COUNTY
KRISTI BLAIR,
COUNTY RECORDER



02/27/2019 03:55 PM Fee: \$10.00

PAGE: 1 of 1

Amended Location Notice For Placer Mining Claim

Notice is hereby given that the W-220 placer mining claim of record at the AZ State office of the BLM under serial number AMC 453144 was amended by Zenolith (USA) LLC a Delaware Corp, owner thereof, whose address is PO Box 130, Arvada, CO 80001. The date of the original location and recording of the location notice in the Official Records of Mohave County, AZ are as follows:

Date of Location Fee#
November 23, 2018 2019002674

The purpose of this amendment is to correct the locator name to Zenolith (USA) LLC

NOTICE IS HEREBY GIVIN that the W- 220 placer mining claim has been located by Zenolith (USA) LLC whose current mailing address is P.O. Box 130, Arvada, Colorado 80001. The general course of this claim is North and South and is situated in Mohave County, Arizona. This claim is approximately 660 feet in width and 1320 feet in length and contains approximately 20 acres. This claim runs from the location monument on which the location notice is posted at the NE corner of the claim approximately 660 feet in a West direction to the West end line and 1320 feet in a South direction to the South end line. This claim is marked by four monuments, one at each corner of the claim, claim monuments are marked with 2"x2"x5' wood post with scribed aluminum tags. The Location Monument on which this notice is posted is situated within Section 13, Township 16 North, Range 13 West, Gila and Salt River Baseline and Meridian, Mohave County, Arizona.

This claim encompasses portions of the following legal subdivision (s) and is located by legal subdivision:
E2 NW4 SE4 Section 13, Township 16 North, Range 13 West, Gila and Salt River Baseline and Meridian.

The locality of this claim with reference to some natural object or permanent monument is as follows:

The North East corner of this claim is approximately 2640 feet North and 1320 feet West from the South East corner of Section 13, Township 16 North, Range 13 West, G.&SR.B.M. Amended, DATED AND POSTED February 15-2019

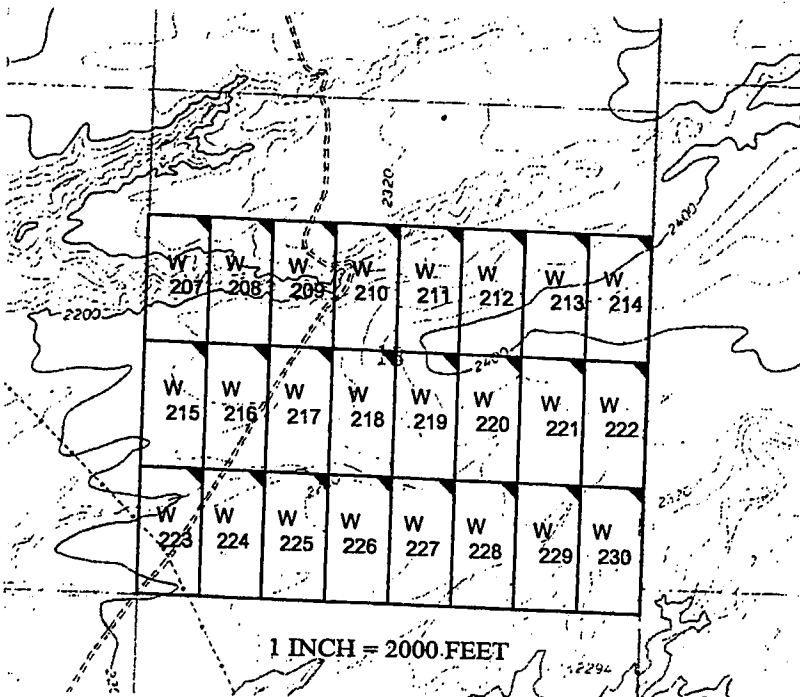
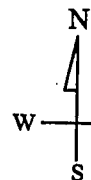
BY: Jeri Seubinger - Agent

AMC 453144

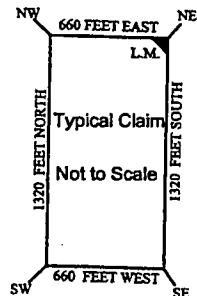
RECEIVED
BLM ARIZONA DISTRICT OFFICE

2019 MAR 14 P 12: 36

PHOENIX, ARIZONA



1 INCH = 2000 FEET



The above map depicts the W- 220 placer mining claim, which is located in Section(s) 13, Township 16 North, Range 13 West, Gila and Salt River Baseline and Meridian, Mohave County, Arizona. The claim corners and Location monuments are marked by 2 inch by 2 inch by 5 foot wooden post with aluminum tags. The bearings and distances between claims are depicted on the map.

Filed at the request of and return to:
Zenolith LLC
P.O. Box 130
Arvada, Colorado 80001

RECEIVED
BLM AZ STATE OFFICE
2019 JAN 28 P 2:31
PHOENIX, ARIZONA

LOCATION NOTICE FOR PLACER MINING CLAIM

NOTICE IS HEREBY GIVIN that the W- 220 placer mining claim has been located by Zenolith LLC, whose current mailing address is P.O. Box 130, Arvada, Colorado 80001. The general course of this claim is North and South and is situated in Mohave County, Arizona. This claim is approximately 660 feet in width and 1320 feet in length and contains approximately 20 acres. This claim runs from the location monument on which the location notice is posted at the NE corner of the claim approximately 660 feet in a West direction to the West end line and 1320 feet in a South direction to the South end line. This claim is marked by four monuments, one at each corner of the claim, claim monuments are marked with 2"x2"x5' wood post with scribed aluminum tags.

The Location Monument on which this notice is posted is situated within Section 13, Township 16 North, Range 13 West, Gila and Salt River Baseline and Meridian, Mohave County, Arizona.

This claim encompasses portions of the following legal subdivision (s) and is located by legal subdivision:

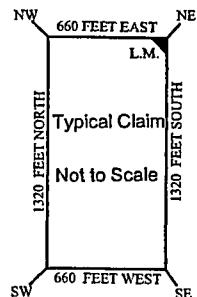
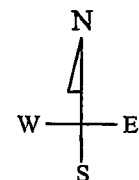
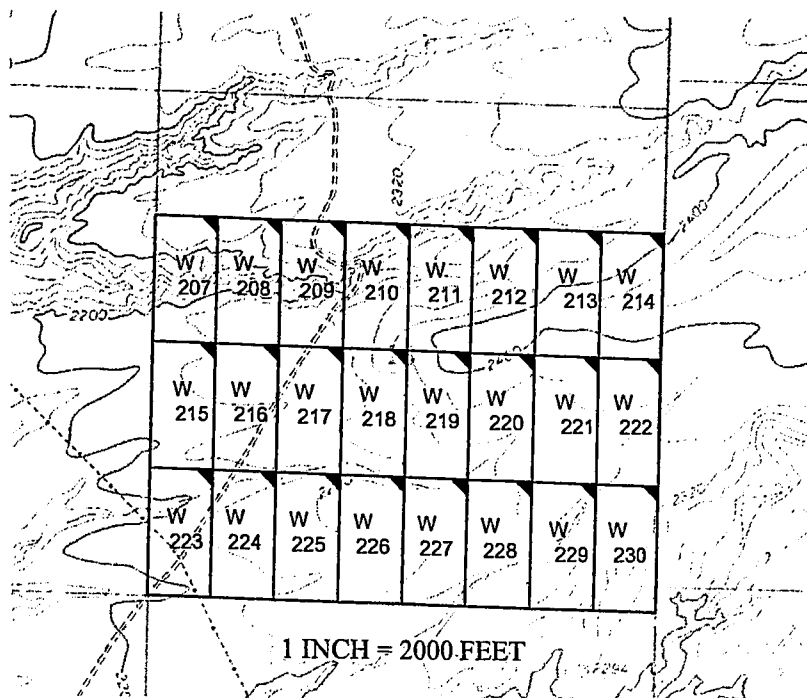
E2 NW4 SE4 Section 13, Township 16 North, Range 13 West, Gila and Salt River Baseline and Meridian.

The locality of this claim with reference to some natural object or permanent monument is as follows:

The North East corner of this claim is approximately 2640 feet North and 1320 feet West from the South East corner of Section 13, Township 16 North, Range 13 West, G.&SR.B.M.

DATED AND POSTED on the ground this 23 day of November, 2018

BY: Dave Rowe
Dave Rowe, Agent



AMC453144

The above map depicts the W- 220 placer mining claim, which is located in Section(s) 13, Township 16 North, Range 13 West, Gila and Salt River Baseline and Meridian, Mohave County, Arizona. The claim corners and Location monuments are marked by 2 inch by 2 inch by 5 foot wooden post with aluminum tags. The bearings and distances between claims are depicted on the map.

After recording please return to
Zenolith (USA) LLC
PO Box 130
Arvada, CO 80001

FEE# 2019009596

OFFICIAL RECORDS
OF MOHAVE COUNTY
KRISTI BLAIR,
COUNTY RECORDER



02/27/2019 03:55 PM Fee: \$10.00

Amended Location Notice For Placer Mining Claim

Notice is hereby given that the W-221 placer mining claim of record at the AZ State office of the BLM under serial number AMC 453145 was amended by Zenolith (USA) LLC, a Delaware Corp, owner thereof, whose address is PO Box 130, Arvada, CO 80001. The date of the original location and recording of the location notice in the Official Records of Mohave County, AZ are as follows:

Date of Location Fee#
November 23, 2018 2019002675

PAGE: 1 of 1

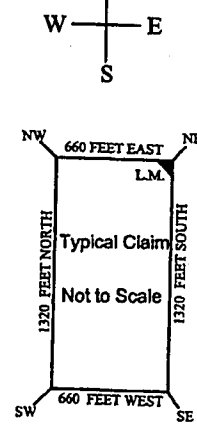
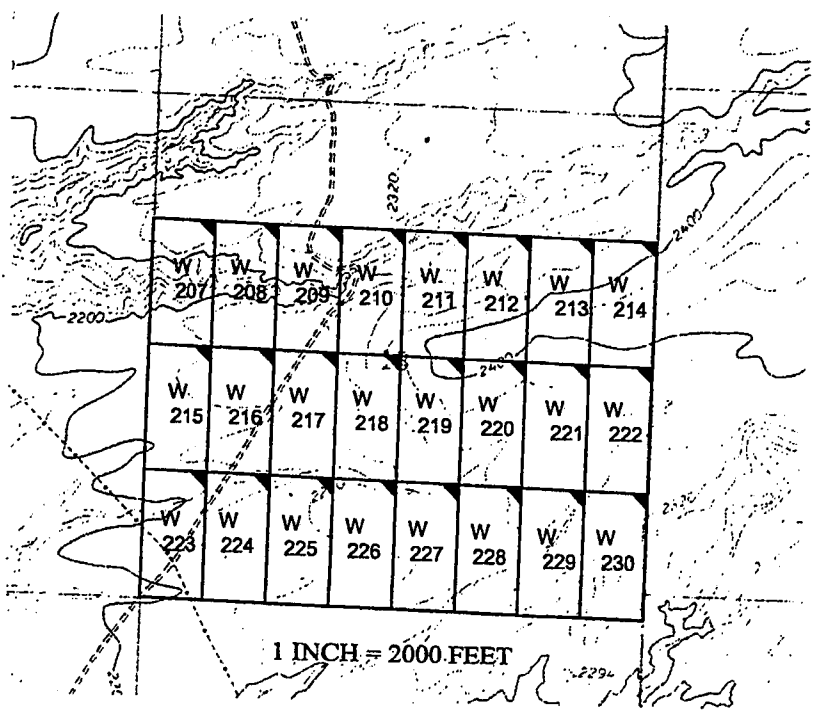
The purpose of this amendment is to correct the locator name to Zenolith (USA) LLC

NOTICE IS HEREBY GIVIN that the W- 221 placer mining claim has been located by Zenolith (USA) LLC whose current mailing address is P.O. Box 130, Arvada, Colorado 80001. The general course of this claim is North and South and is situated in Mohave County, Arizona. This claim is approximately 660 feet in width and 1320 feet in length and contains approximately 20 acres. This claim runs from the location monument on which the location notice is posted at the NE corner of the claim approximately 660 feet in a West direction to the West end line and 1320 feet in a South direction to the South end line. This claim is marked by four monuments, one at each corner of the claim, claim monuments are marked with 2"x2"x5' wood post with scribed aluminum tags. The Location Monument on which this notice is posted is situated within Section 13, Township 16 North, Range 13 West, Gila and Salt River Baseline and Meridian, Mohave County, Arizona. This claim encompasses portions of the following legal subdivision (s) and is located by legal subdivision: W2 NE4 SE4 Section 13, Township 16 North, Range 13 West, Gila and Salt River Baseline and Meridian. The locality of this claim with reference to some natural object or permanent monument is as follows: The North East corner of this claim is approximately 2640 feet North and 660 feet West from the South East corner of Section 13, Township 16 North, Range 13 West, G.&SR.B.M. Amended, DATED AND POSTED February 15-2019

BY: *Jim Healy - Agent*

RECEIVED
BLM ARIZONA DISTRICT OFFICE
2019 MAR 14 P 12:36
PHOENIX, ARIZONA

AMC 453145



The above map depicts the W- 221 placer mining claim, which is located in Section(s) 13, Township 16 North, Range 13 West, Gila and Salt River Baseline and Meridian, Mohave County, Arizona. The claim corners and Location monuments are marked by 2 inch by 2 inch by 5 foot wooden post with aluminum tags. The bearings and distances between claims are depicted on the map.

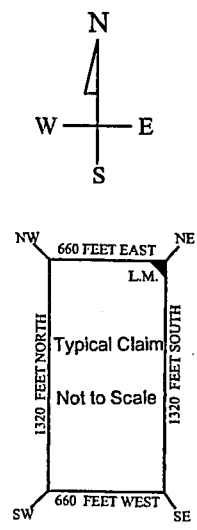
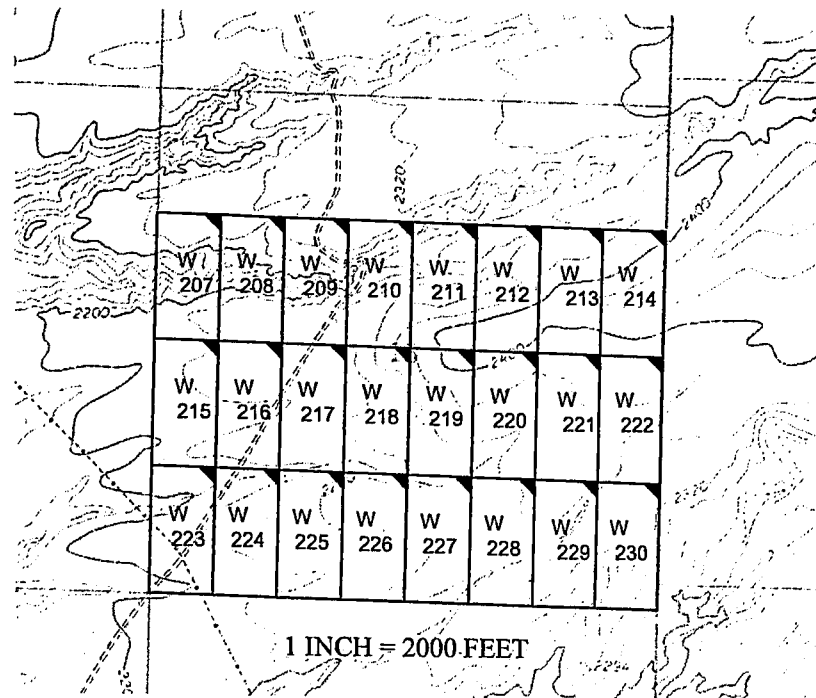
RECEIVED
BLM AZ STATE OFFICE
2019 JAN 28 P 2:31
PHOENIX, ARIZONA

Filed at the request of and return to:
Zenolith LLC
P.O. Box 130
Arvada, Colorado 80001

LOCATION NOTICE FOR PLACER MINING CLAIM

NOTICE IS HEREBY GIVIN that the W- 221 placer mining claim has been located by Zenolith LLC, whose current mailing address is P.O. Box 130, Arvada, Colorado 80001. The general course of this claim is North and South and is situated in Mohave County, Arizona. This claim is approximately 660 feet in width and 1320 feet in length and contains approximately 20 acres. This claim runs from the location monument on which the location notice is posted at the NE corner of the claim approximately 660 feet in a West direction to the West end line and 1320 feet in a South direction to the South end line. This claim is marked by four monuments, one at each corner of the claim, claim monuments are marked with 2"x2"x5' wood post with scribed aluminum tags. The Location Monument on which this notice is posted is situated within Section 13, Township 16 North, Range 13 West, Gila and Salt River Baseline and Meridian, Mohave County, Arizona. This claim encompasses portions of the following legal subdivision (s) and is located by legal subdivision: W2 NE4 SE4 Section 13, Township 16 North, Range 13 West, Gila and Salt River Baseline and Meridian. The locality of this claim with reference to some natural object or permanent monument is as follows: The North East corner of this claim is approximately 2640 feet North and 660 feet West from the South East corner of Section 13, Township 16 North, Range 13 West, G.&SR.B.M. DATED AND POSTED on the ground this 23 day of November, 2018

BY: Dave Rowe
Dave Rowe, Agent



AMC453145

The above map depicts the W- 221 placer mining claim, which is located in Section(s) 13, Township 16 North, Range 13 West, Gila and Salt River Baseline and Meridian, Mohave County, Arizona. The claim corners and Location monuments are marked by 2 inch by 2 inch by 5 foot wooden post with aluminum tags. The bearings and distances between claims are depicted on the map.

Filed at the request of and return to:
Zenolith LLC
P.O. Box 130
Arvada, Colorado 80001

RECEIVED
BLM AZ STATE OFFICE
2019 JAN 28 P 2:31
PHOENIX, ARIZONA

LOCATION NOTICE FOR PLACER MINING CLAIM

NOTICE IS HEREBY GIVIN that the W- 222 placer mining claim has been located by Zenolith LLC, whose current mailing address is P.O. Box 130, Arvada, Colorado 80001. The general course of this claim is North and South and is situated in Mohave County, Arizona. This claim is approximately 660 feet in width and 1320 feet in length and contains approximately 20 acres. This claim runs from the location monument on which the location notice is posted at the NE corner of the claim approximately 660 feet in a West direction to the West end line and 1320 feet in a South direction to the South end line. This claim is marked by four monuments, one at each corner of the claim, claim monuments are marked with 2"x2"x5' wood post with scribed aluminum tags.

The Location Monument on which this notice is posted is situated within Section 13, Township 16 North, Range 13 West, Gila and Salt River Baseline and Meridian, Mohave County, Arizona.

This claim encompasses portions of the following legal subdivision (s) and is located by legal subdivision:

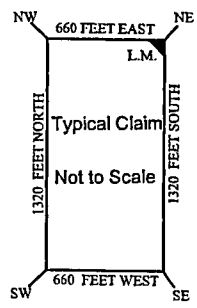
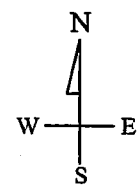
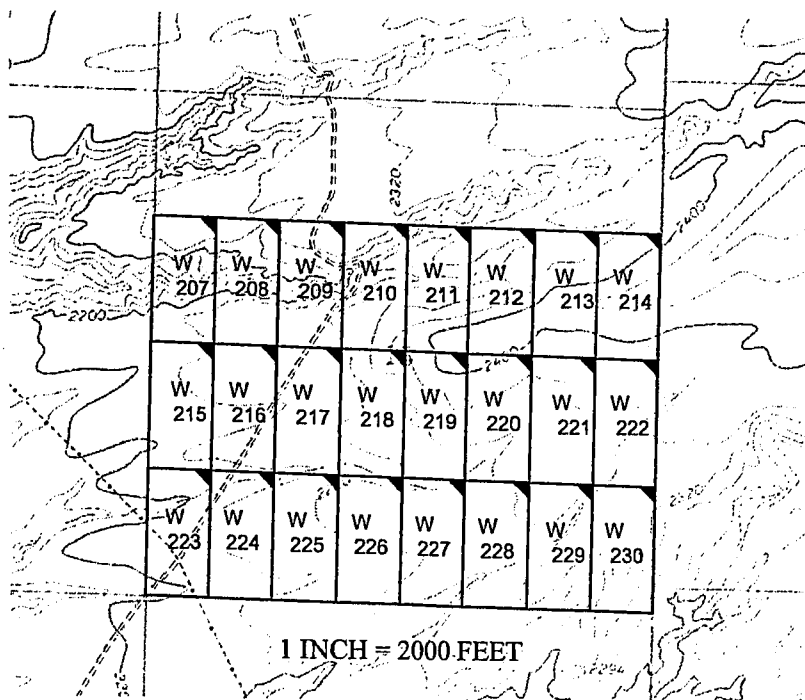
E2 NE4 SE4 Section 13, Township 16 North, Range 13 West, Gila and Salt River Baseline and Meridian.

The locality of this claim with reference to some natural object or permanent monument is as follows:

The North East corner of this claim is approximately 2640 feet North and 0 feet West from the South East corner of Section 13, Township 16 North, Range 13 West, G.&SR.B.M.

DATED AND POSTED on the ground this 23 day of November, 2018

BY: Dave Rowe
Dave Rowe, Agent



AMC453146

The above map depicts the W- 222 placer mining claim, which is located in Section(s) 13, Township 16 North, Range 13 West, Gila and Salt River Baseline and Meridian, Mohave County, Arizona. The claim corners and Location monuments are marked by 2 inch by 2 inch by 5 foot wooden post with aluminum tags. The bearings and distances between claims are depicted on the map.

After recording please return to
Zenolith (USA) LLC
PO Box 130
Arvada, CO 80001

FEE# 2019009597

OFFICIAL RECORDS
OF MOHAVE COUNTY
KRISTI BLAIR,
COUNTY RECORDER



02/27/2019 03:55 PM Fee: \$10.00

PAGE: 1 of 1

Amended Location Notice For Placer Mining Claim

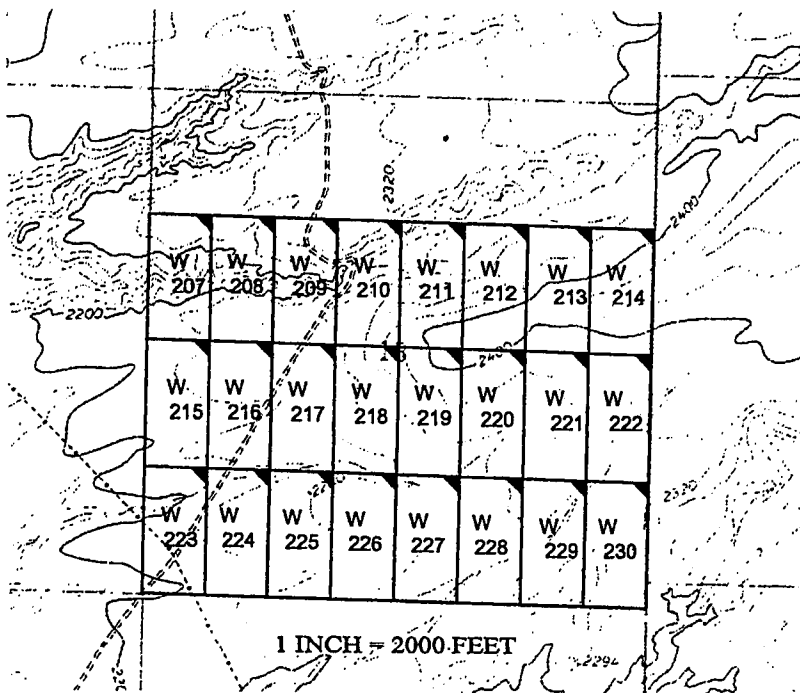
Notice is hereby given that the W-222 placer mining claim of record at the AZ State office of the BLM under serial number AMC 453146 was amended by Zenolith (USA) LLC a Delaware Corp, owner thereof, whose address is PO Box 130, Arvada, CO 80001. The date of the original location and recording of the location notice in the Official Records of Mohave County, AZ are as follows:

Date of Location Fee#
November 23, 2018 2019002676

The purpose of this amendment is to correct the locator name to Zenolith (USA) LLC

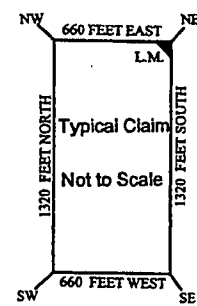
NOTICE IS HEREBY GIVIN that the W- 222 placer mining claim has been located by Zenolith (USA) LLC whose current mailing address is P.O. Box 130, Arvada, Colorado 80001. The general course of this claim is North and South and is situated in Mohave County, Arizona. This claim is approximately 660 feet in width and 1320 feet in length and contains approximately 20 acres. This claim runs from the location monument on which the location notice is posted at the NE corner of the claim approximately 660 feet in a West direction to the West end line and 1320 feet in a South direction to the South end line. This claim is marked by four monuments, one at each corner of the claim, claim monuments are marked with 2"x2"x5' wood post with scribed aluminum tags. The Location Monument on which this notice is posted is situated within Section 13, Township 16 North, Range 13 West, Gila and Salt River Baseline and Meridian, Mohave County, Arizona. This claim encompasses portions of the following legal subdivision (s) and is located by legal subdivision: E2 NE4 SE4 Section 13, Township 16 North, Range 13 West, Gila and Salt River Baseline and Meridian. The locality of this claim with reference to some natural object or permanent monument is as follows: The North East corner of this claim is approximately 2640 feet North and 0 feet West from the South East corner of Section 13, Township 16 North, Range 13 West, G.&SR.B.M. Amended, DATED AND POSTED ~~on this~~ this February 15-2019

BY: Jin Sulinger - Agent



RECEIVED
BLM ARIZONA
2019 MAR 14 P 12:36
PHOENIX, ARIZONA

Amc 453146



The above map depicts the W - 222 placer mining claim, which is located in Section(s) 13, Township 16 North, Range 13 West, Gila and Salt River Baseline and Meridian, Mohave County, Arizona. The claim corners and Location monuments are marked by 2 inch by 2 inch by 5 foot wooden post with aluminum tags. The bearings and distances between claims are depicted on the map.

After recording please return to
Zenolith (USA) LLC
PO Box 130
Arvada, CO 80001

FEE# 2019009598

OFFICIAL RECORDS
OF MOHAVE COUNTY
KRISTI BLAIR,
COUNTY RECORDER



02/27/2019 03:55 PM Fee: \$10.00

PAGE: 1 of 1

Amended Location Notice For Placer Mining Claim

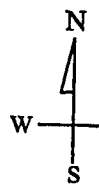
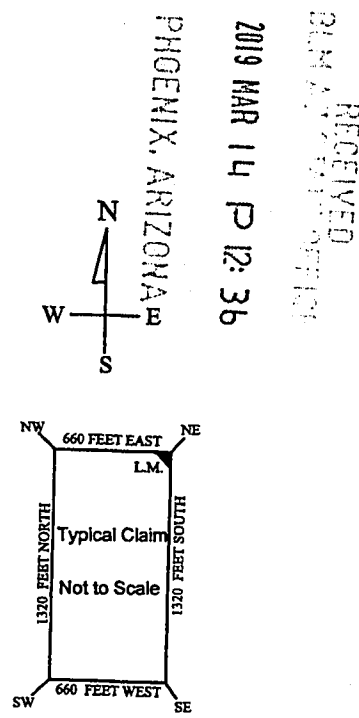
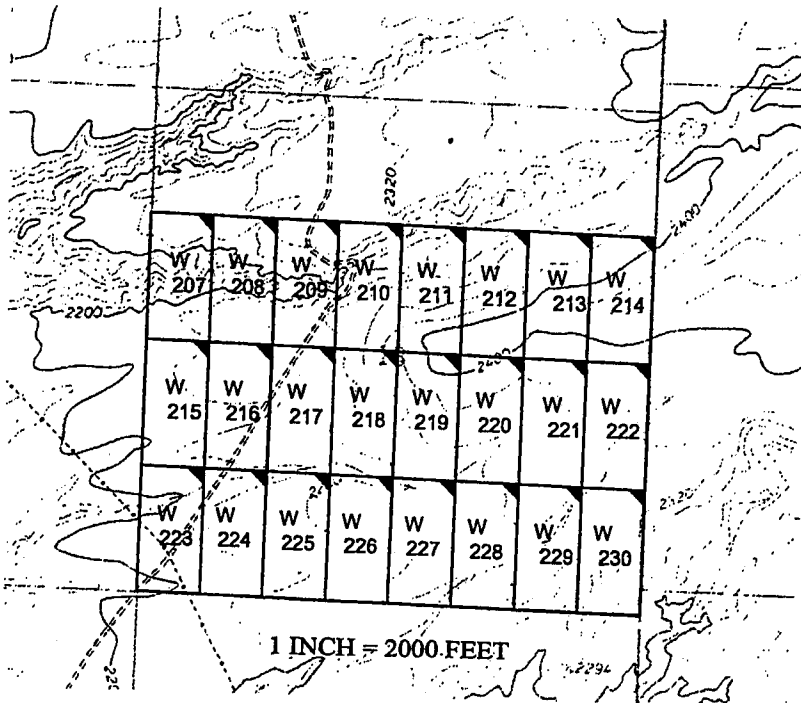
Notice is hereby given that the W-223 placer mining claim of record at the AZ State office of the BLM under serial number AMC 453147 was amended by Zenolith (USA) LLC a Delaware Corp, owner thereof, whose address is PO Box 130, Arvada, CO 80001. The date of the original location and recording of the location notice in the Official Records of Mohave County, AZ are as follows:

Date of Location Fee#
November 23, 2018 2019002677

The purpose of this amendment is to correct the locator name to Zenolith (USA) LLC

NOTICE IS HEREBY GIVIN that the W- 223 placer mining claim has been located by Zenolith (USA) LLC whose current mailing address is P.O. Box 130, Arvada, Colorado 80001. The general course of this claim is North and South and is situated in Mohave County, Arizona. This claim is approximately 660 feet in width and 1320 feet in length and contains approximately 20 acres. This claim runs from the location monument on which the location notice is posted at the NE corner of the claim approximately 660 feet in a West direction to the West end line and 1320 feet in a South direction to the South end line. This claim is marked by four monuments, one at each corner of the claim, claim monuments are marked with 2"x2"x5' wood post with scribed aluminum tags. The Location Monument on which this notice is posted is situated within Section 13, Township 16 North, Range 13 West, Gila and Salt River Baseline and Meridian, Mohave County, Arizona. This claim encompasses portions of the following legal subdivision (s) and is located by legal subdivision: W2 SW4 SW4 Section 13, Township 16 North, Range 13 West, Gila and Salt River Baseline and Meridian. The locality of this claim with reference to some natural object or permanent monument is as follows: The North East corner of this claim is approximately 1320 feet North and 4620 feet West from the South East corner of Section 13, Township 16 North, Range 13 West, G.&SR.B.M. Amended, DATED AND POSTED ~~on~~ this February 15-2019

BY: *Jim Heurlinger Agent*



RECEIVED
BLM ARIZONA DISTRICT OFFICE
2019 MAR 14 P 12:36
PHOENIX, ARIZONA

Amc 453147

The above map depicts the W- 223 placer mining claim, which is located in Section(s) 13, Township 16 North, Range 13 West, Gila and Salt River Baseline and Meridian, Mohave County, Arizona. The claim corners and Location monuments are marked by 2 inch by 2 inch by 5 foot wooden post with aluminum tags. The bearings and distances between claims are depicted on the map.

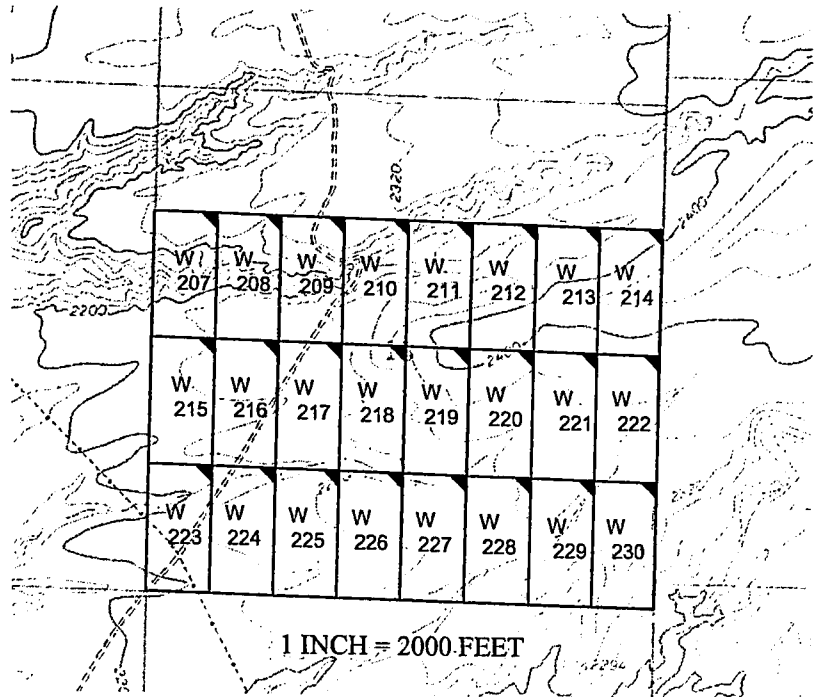
RECEIVED
 BLM AZ STATE OFFICE
 2019 JAN 28 P 2:32
 PHOENIX, ARIZONA

Filed at the request of and return to:
 Zenolith LLC
 P.O. Box 130
 Arvada, Colorado 80001

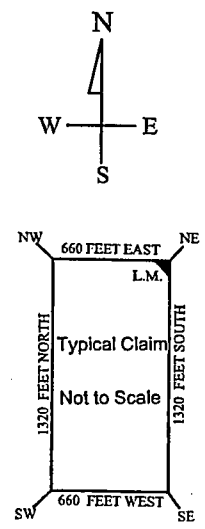
LOCATION NOTICE FOR PLACER MINING CLAIM

NOTICE IS HEREBY GIVIN that the W- 223 placer mining claim has been located by Zenolith LLC, whose current mailing address is P.O. Box 130, Arvada, Colorado 80001. The general course of this claim is North and South and is situated in Mohave County, Arizona. This claim is approximately 660 feet in width and 1320 feet in length and contains approximately 20 acres. This claim runs from the location monument on which the location notice is posted at the NE corner of the claim approximately 660 feet in a West direction to the West end line and 1320 feet in a South direction to the South end line. This claim is marked by four monuments, one at each corner of the claim, claim monuments are marked with 2"x2"x5' wood post with scribed aluminum tags. The Location Monument on which this notice is posted is situated within Section 13, Township 16 North, Range 13 West, Gila and Salt River Baseline and Meridian, Mohave County, Arizona. This claim encompasses portions of the following legal subdivision (s) and is located by legal subdivision: W2 SW4 SW4 Section 13, Township 16 North, Range 13 West, Gila and Salt River Baseline and Meridian. The locality of this claim with reference to some natural object or permanent monument is as follows: The North East corner of this claim is approximately 1320 feet North and 4620 feet West from the South East corner of Section 13, Township 16 North, Range 13 West, G.&SR.B.M. DATED AND POSTED on the ground this 23 day of November, 2018

BY: Dave Rowe
 Dave Rowe, Agent



1 INCH = 2000 FEET



AMC453147

The above map depicts the W- 223 placer mining claim, which is located in Section(s) 13, Township 16 North, Range 13 West, Gila and Salt River Baseline and Meridian, Mohave County, Arizona. The claim corners and Location monuments are marked by 2 inch by 2 inch by 5 foot wooden post with aluminum tags. The bearings and distances between claims are depicted on the map.

After recording please return to
Zenolith (USA) LLC
PO Box 130
Arvada, CO 80001

FEE# 2019009599

OFFICIAL RECORDS
OF MOHAVE COUNTY
KRISTI BLAIR,
COUNTY RECORDER



02/27/2019 03:55 PM Fee: \$10.00

PAGE: 1 of 1

Amended Location Notice For Placer Mining Claim

Notice is hereby given that the W-224 placer mining claim of record at the AZ State office of the BLM under serial number AMC 453148 was amended by Zenolith (USA) LLC, a Delaware Corp, owner thereof, whose address is PO Box 130, Arvada, CO 80001. The date of the original location and recording of the location notice in the Official Records of Mohave County, AZ are as follows:

Date of Location Fee#
November 23, 2018 2019002678

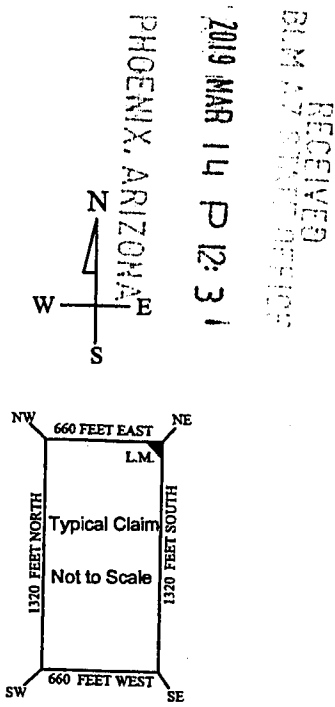
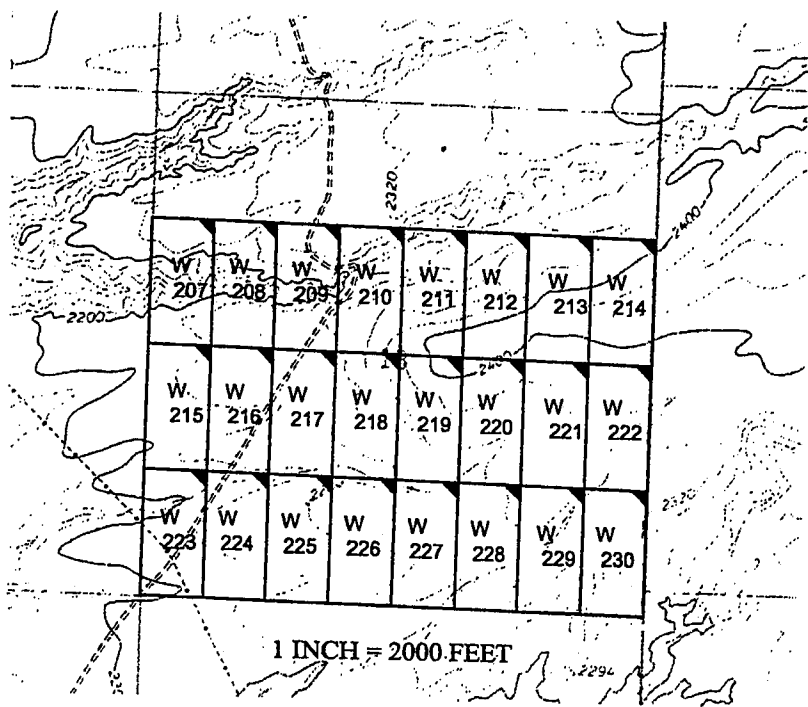
The purpose of this amendment is to correct the locator name to Zenolith (USA) LLC

NOTICE IS HEREBY GIVIN that the W- 224 placer mining claim has been located by Zenolith (USA) LLC whose current mailing address is P.O. Box 130, Arvada, Colorado 80001. The general course of this claim is North and South and is situated in Mohave County, Arizona. This claim is approximately 660 feet in width and 1320 feet in length and contains approximately 20 acres. This claim runs from the location monument on which the location notice is posted at the NE corner of the claim approximately 660 feet in a West direction to the West end line and 1320 feet in a South direction to the South end line. This claim is marked by four monuments, one at each corner of the claim, claim monuments are marked with 2"x2"x5' wood post with scribed aluminum tags. The Location Monument on which this notice is posted is situated within Section 13, Township 16 North, Range 13 West, Gila and Salt River Baseline and Meridian, Mohave County, Arizona.

This claim encompasses portions of the following legal subdivision (s) and is located by legal subdivision: E2 SW4 SW4 Section 13, Township 16 North, Range 13 West, Gila and Salt River Baseline and Meridian.

The locality of this claim with reference to some natural object or permanent monument is as follows:
The North East corner of this claim is approximately 1320 feet North and 3960 feet West from the South East corner of Section 13, Township 16 North, Range 13 West, G.&SR.B.M. Amended,
DATED AND POSTED February 15-2019

BY: Jim Heindliger - Agent



AMC 453148

The above map depicts the W- 224 placer mining claim, which is located in Section(s) 13, Township 16 North, Range 13 West, Gila and Salt River Baseline and Meridian, Mohave County, Arizona. The claim corners and Location monuments are marked by 2 inch by 2 inch by 5 foot wooden post with aluminum tags. The bearings and distances between claims are depicted on the map.

Filed at the request of and return to:
Zenolith LLC
P.O. Box 130
Arvada, Colorado 80001

RECEIVED
BLM AZ STATE OFFICE
2019 JAN 28 P 2:32
PHOENIX, ARIZONA

LOCATION NOTICE FOR PLACER MINING CLAIM

NOTICE IS HEREBY GIVIN that the W- 224 placer mining claim has been located by Zenolith LLC, whose current mailing address is P.O. Box 130, Arvada, Colorado 80001. The general course of this claim is North and South and is situated in Mohave County, Arizona. This claim is approximately 660 feet in width and 1320 feet in length and contains approximately 20 acres. This claim runs from the location monument on which the location notice is posted at the NE corner of the claim approximately 660 feet in a West direction to the West end line and 1320 feet in a South direction to the South end line. This claim is marked by four monuments, one at each corner of the claim, claim monuments are marked with 2"x2"x5' wood post with scribed aluminum tags.

The Location Monument on which this notice is posted is situated within Section 13, Township 16 North, Range 13 West, Gila and Salt River Baseline and Meridian, Mohave County, Arizona.

This claim encompasses portions of the following legal subdivision (s) and is located by legal subdivision:

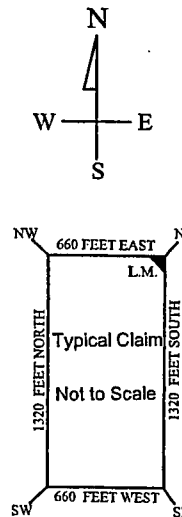
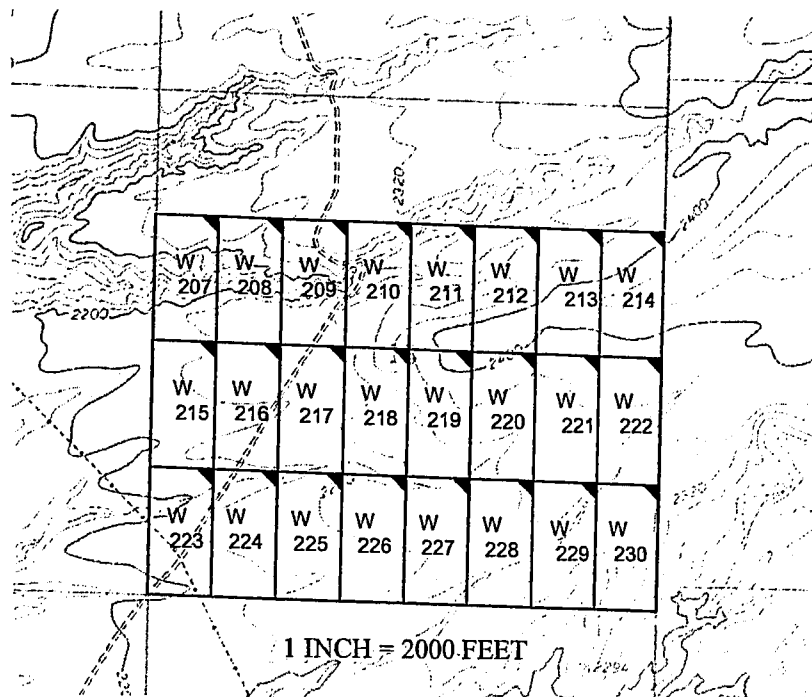
E2 SW4 SW4 Section 13, Township 16 North, Range 13 West, Gila and Salt River Baseline and Meridian.

The locality of this claim with reference to some natural object or permanent monument is as follows:

The North East corner of this claim is approximately 1320 feet North and 3960 feet West from the South East corner of Section 13, Township 16 North, Range 13 West, G.&SR.B.M.

DATED AND POSTED on the ground this 23 day of November, 2018

BY: Dave Rowe
Dave Rowe, Agent



AMC453148

The above map depicts the W- 224 placer mining claim, which is located in Section(s) 13, Township 16 North, Range 13 West, Gila and Salt River Baseline and Meridian, Mohave County, Arizona. The claim corners and Location monuments are marked by 2 inch by 2 inch by 5 foot wooden post with aluminum tags. The bearings and distances between claims are depicted on the map.

After recording please return to
Zenolith (USA) LLC
PO Box 130
Arvada, CO 80001

FEE# 2019009600

OFFICIAL RECORDS
OF MOHAVE COUNTY
KRISTI BLAIR,
COUNTY RECORDER



02/27/2019 03:55 PM Fee: \$10.00

PAGE: 1 of 1

Amended Location Notice For Placer Mining Claim

Notice is hereby given that the W-225 placer mining claim of record at the AZ State office of the BLM under serial number AMC 453149 was amended by Zenolith (USA) LLC a Delaware Corp, owner thereof, whose address is PO Box 130, Arvada, CO 80001. The date of the original location and recording of the location notice in the Official Records of Mohave County, AZ are as follows:

Date of Location November 23, 2018 Fee# 2019002679

The purpose of this amendment is to correct the locator name to Zenolith (USA) LLC

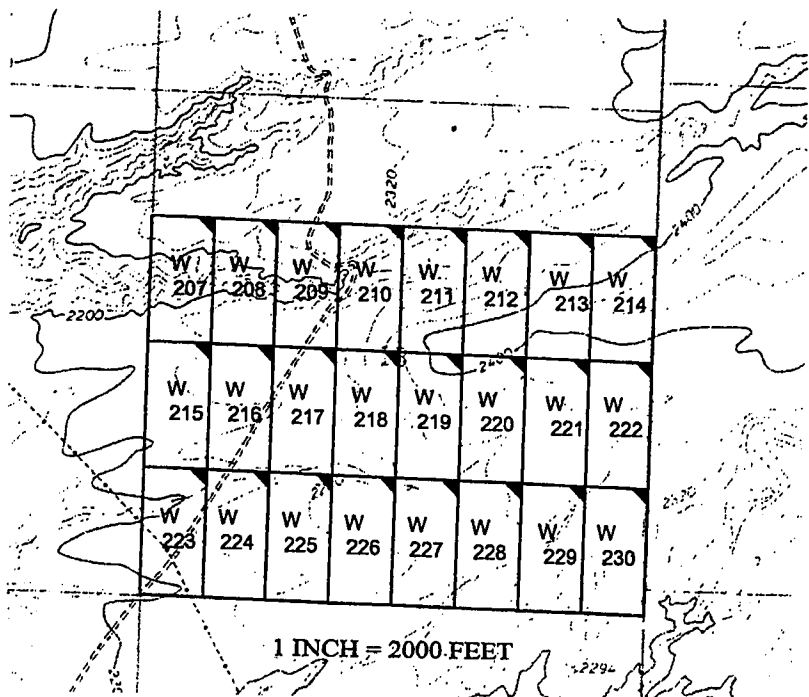
NOTICE IS HEREBY GIVIN that the W- 225 placer mining claim has been located by Zenolith (USA) LLC whose current mailing address is P.O. Box 130, Arvada, Colorado 80001. The general course of this claim is North and South and is situated in Mohave County, Arizona. This claim is approximately 660 feet in width and 1320 feet in length and contains approximately 20 acres. This claim runs from the location monument on which the location notice is posted at the NE corner of the claim approximately 660 feet in a West direction to the West end line and 1320 feet in a South direction to the South end line. This claim is marked by four monuments, one at each corner of the claim, claim monuments are marked with 2"x2"x5' wood post with scribed aluminum tags. The Location Monument on which this notice is posted is situated within Section 13, Township 16 North, Range 13 West, Gila and Salt River Baseline and Meridian, Mohave County, Arizona.

This claim encompasses portions of the following legal subdivision (s) and is located by legal subdivision:
W2 SE4 SW4 Section 13, Township 16 North, Range 13 West, Gila and Salt River Baseline and Meridian.

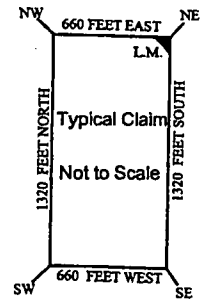
The locality of this claim with reference to some natural object or permanent monument is as follows:
The North East corner of this claim is approximately 1320 feet North and 3300 feet West from the South East corner of Section 13, Township 16 North, Range 13 West, G.&SR.B.M. Amended,
DATED AND POSTED ~~02/27/2019~~ this February 15-2019

BY: Jeri Healy - Agent

AMC 453149



RECEIVED
BLM ARIZONA DISTRICT OFFICE
2019 MAR 14 P 12:37
PHOENIX, ARIZONA



The above map depicts the W- 225 placer mining claim, which is located in Section(s) 13, Township 16 North, Range 13 West, Gila and Salt River Baseline and Meridian, Mohave County, Arizona. The claim corners and Location monuments are marked by 2 inch by 2 inch by 5 foot wooden post with aluminum tags. The bearings and distances between claims are depicted on the map.

Filed at the request of and return to:
Zenolith LLC
P.O. Box 130
Arvada, Colorado 80001

RECEIVED
BLM AZ STATE OFFICE
2019 JAN 28 P 2:32
PHOENIX, ARIZONA

LOCATION NOTICE FOR PLACER MINING CLAIM

NOTICE IS HEREBY GIVIN that the W- 225 placer mining claim has been located by Zenolith LLC, whose current mailing address is P.O. Box 130, Arvada, Colorado 80001. The general course of this claim is North and South and is situated in Mohave County, Arizona. This claim is approximately 660 feet in width and 1320 feet in length and contains approximately 20 acres. This claim runs from the location monument on which the location notice is posted at the NE corner of the claim approximately 660 feet in a West direction to the West end line and 1320 feet in a South direction to the South end line. This claim is marked by four monuments, one at each corner of the claim, claim monuments are marked with 2"x2"x5' wood post with scribed aluminum tags.

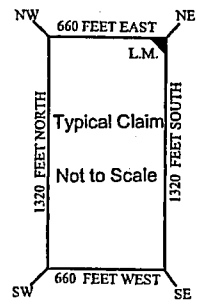
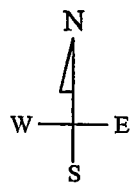
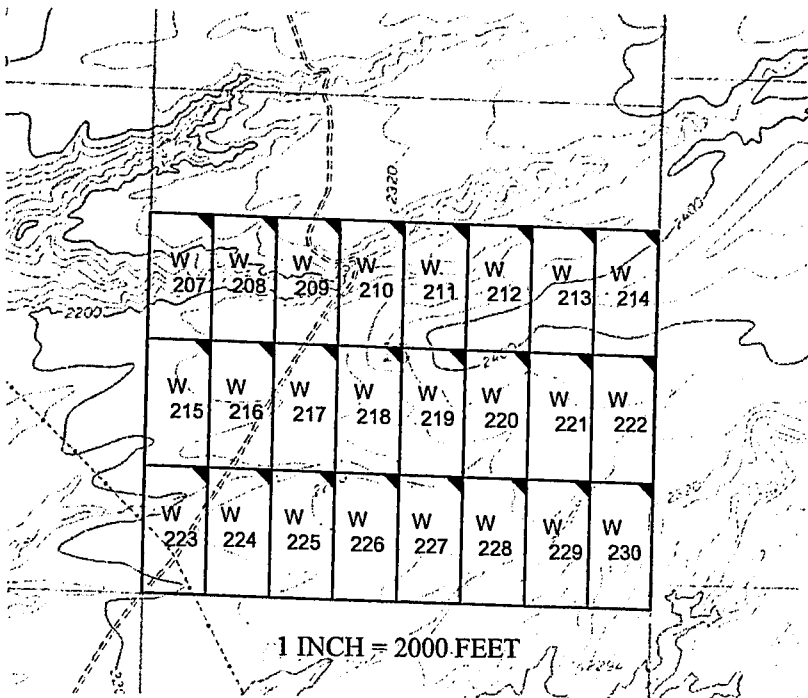
The Location Monument on which this notice is posted is situated within Section 13, Township 16 North, Range 13 West, Gila and Salt River Baseline and Meridian, Mohave County, Arizona.

This claim encompasses portions of the following legal subdivision (s) and is located by legal subdivision: W2 SE4 SW4 Section 13, Township 16 North, Range 13 West, Gila and Salt River Baseline and Meridian.

The locality of this claim with reference to some natural object or permanent monument is as follows: The North East corner of this claim is approximately 1320 feet North and 3300 feet West from the South East corner of Section 13, Township 16 North, Range 13 West, G.&SR.B.M.

DATED AND POSTED on the ground this 23 day of November, 2018

BY: Dave Rowe
Dave Rowe, Agent



AMC453149

The above map depicts the W - 225 placer mining claim, which is located in Section(s) 13, Township 16 North, Range 13 West, Gila and Salt River Baseline and Meridian, Mohave County, Arizona. The claim corners and Location monuments are marked by 2 inch by 2 inch by 5 foot wooden post with aluminum tags. The bearings and distances between claims are depicted on the map.

After recording please return to
Zenolith (USA) LLC
PO Box 130
Arvada, CO 80001

FEE# 2019009601

OFFICIAL RECORDS
OF MOHAVE COUNTY
KRISTI BLAIR,
COUNTY RECORDER



02/27/2019 03:55 PM Fee: \$10.00

PAGE: 1 of 1

Amended Location Notice For Placer Mining Claim

Notice is hereby given that the W-226 placer mining claim of record at the AZ State office of the BLM under serial number AMC 453150 was amended by Zenolith (USA) LLC a Delaware Corp, owner thereof, whose address is PO Box 130, Arvada, CO 80001. The date of the original location and recording of the location notice in the Official Records of Mohave County, AZ are as follows:

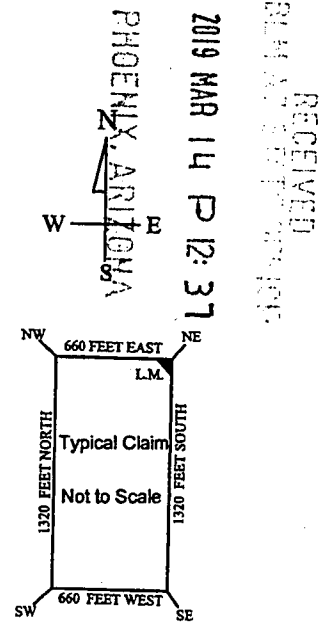
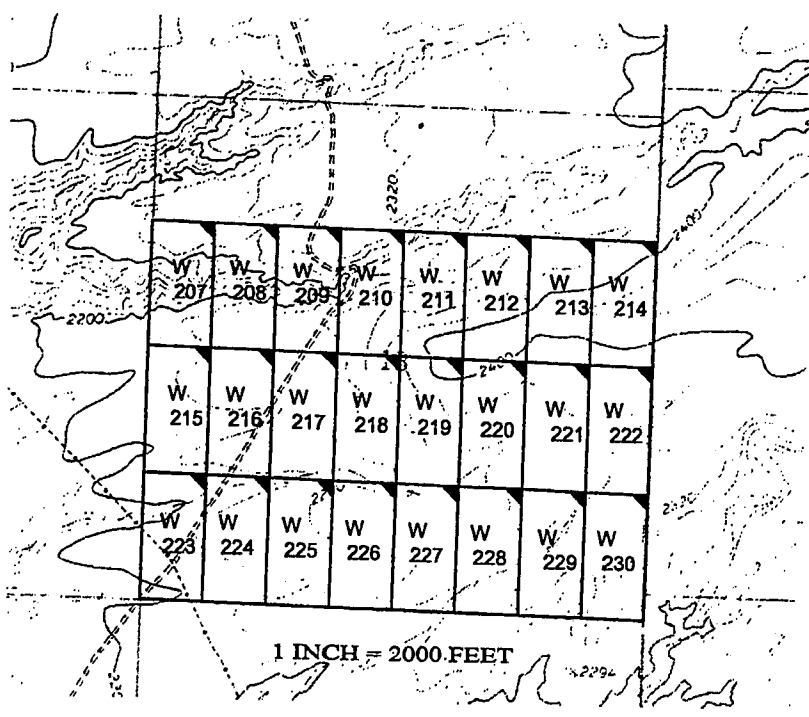
Date of Location	Fee#
November 23, 2018	2019002680

The purpose of this amendment is to correct the locator name to Zenolith (USA) LLC.

NOTICE IS HEREBY GIVIN that the W- 226 placer mining claim has been located by Zenolith (USA) LLC whose current mailing address is P.O. Box 130, Arvada, Colorado 80001. The general course of this claim is North and South and is situated in Mohave County, Arizona. This claim is approximately 660 feet in width and 1320 feet in length and contains approximately 20 acres. This claim runs from the location monument on which the location notice is posted at the NE corner of the claim approximately 660 feet in a West direction to the West end line and 1320 feet in a South direction to the South end line. This claim is marked by four monuments, one at each corner of the claim, claim monuments are marked with 2"x2"x5' wood post with scribed aluminum tags. The Location Monument on which this notice is posted is situated within Section 13, Township 16 North, Range 13 West, Gila and Salt River Baseline and Meridian, Mohave County, Arizona. This claim encompasses portions of the following legal subdivision (s) and is located by legal subdivision: E2 SE4 SW4 Section 13, Township 16 North, Range 13 West, Gila and Salt River Baseline and Meridian. The locality of this claim with reference to some natural object or permanent monument is as follows: The North East corner of this claim is approximately 1320 feet North and 2640 feet West from the South East corner of Section 13, Township 16 North, Range 13 West, G.&SR.B.M. Amended, DATED AND POSTED February 15-2019

BY: *Joan Heulinger - Agent*

AMC 453150



The above map depicts the W- 226 placer mining claim, which is located in Section(s) 13, Township 16 North, Range 13 West, Gila and Salt River Baseline and Meridian, Mohave County, Arizona. The claim corners and Location monuments are marked by 2 inch by 2 inch by 5 foot wooden post with aluminum tags. The bearings and distances between claims are depicted on the map.

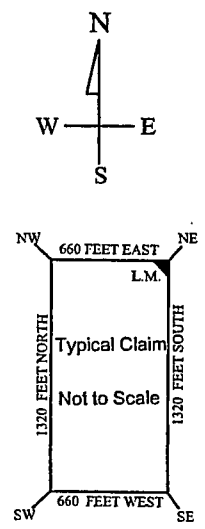
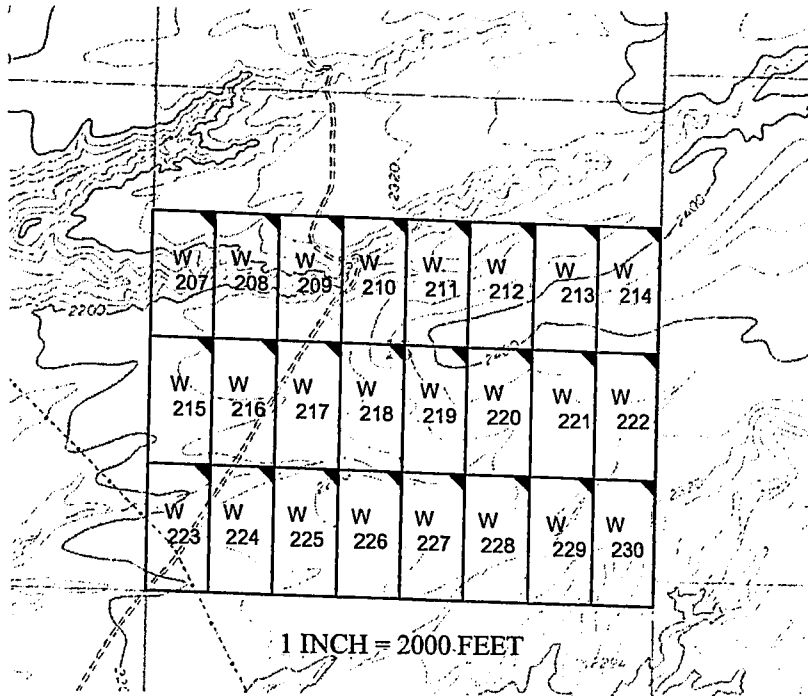
Filed at the request of and return to:
Zenolith LLC
P.O. Box 130
Arvada, Colorado 80001

RECEIVED
BLM AZ STATE OFFICE
2019 JAN 28 P 2:32
PHOENIX, ARIZONA

LOCATION NOTICE FOR PLACER MINING CLAIM

NOTICE IS HEREBY GIVIN that the W- 226 placer mining claim has been located by Zenolith LLC, whose current mailing address is P.O. Box 130, Arvada, Colorado 80001. The general course of this claim is North and South and is situated in Mohave County, Arizona. This claim is approximately 660 feet in width and 1320 feet in length and contains approximately 20 acres. This claim runs from the location monument on which the location notice is posted at the NE corner of the claim approximately 660 feet in a West direction to the West end line and 1320 feet in a South direction to the South end line. This claim is marked by four monuments, one at each corner of the claim, claim monuments are marked with 2"x2"x5' wood post with scribed aluminum tags. The Location Monument on which this notice is posted is situated within Section 13, Township 16 North, Range 13 West, Gila and Salt River Baseline and Meridian, Mohave County, Arizona. This claim encompasses portions of the following legal subdivision (s) and is located by legal subdivision: E2 SE4 SW4 Section 13, Township 16 North, Range 13 West, Gila and Salt River Baseline and Meridian. The locality of this claim with reference to some natural object or permanent monument is as follows: The North East corner of this claim is approximately 1320 feet North and 2640 feet West from the South East corner of Section 13, Township 16 North, Range 13 West, G.&SR.B.M. DATED AND POSTED on the ground this 23 day of November, 2018

BY: Dave Rowe
Dave Rowe, Agent



AMC453150

The above map depicts the W- 226 placer mining claim, which is located in Section(s) 13, Township 16 North, Range 13 West, Gila and Salt River Baseline and Meridian, Mohave County, Arizona. The claim corners and Location monuments are marked by 2 inch by 2 inch by 5 foot wooden post with aluminum tags. The bearings and distances between claims are depicted on the map.

After recording please return to
Zenolith (USA) LLC
PO Box 130
Arvada, CO 80001

Amended Location Notice For Placer Mining Claim

Notice is hereby given that the W-227 placer mining claim of record at the AZ State office of the BLM under serial number AMC 453151 was amended by Zenolith (USA) LLC a Delaware Corp, owner thereof, whose address is PO Box 130, Arvada, CO 80001. The date of the original location and recording of the location notice in the Official Records of Mohave County, AZ are as follows:

Date of Location Fee#
November 23, 2018 2019002681

The purpose of this amendment is to correct the locator name to Zenolith (USA) LLC

FEE# 2019009602

OFFICIAL RECORDS
OF MOHAVE COUNTY
KRISTI BLAIR,
COUNTY RECORDER



02/27/2019 03:55 PM Fee: \$10.00

PAGE: 1 of 1

NOTICE IS HEREBY GIVIN that the W- 227 placer mining claim has been located by Zenolith (USA) LLC whose current mailing address is P.O. Box 130, Arvada, Colorado 80001. The general course of this claim is North and South and is situated in Mohave County, Arizona. This claim is approximately 660 feet in width and 1320 feet in length and contains approximately 20 acres. This claim runs from the location monument on which the location notice is posted at the NE corner of the claim approximately 660 feet in a West direction to the West end line and 1320 feet in a South direction to the South end line. This claim is marked by four monuments, one at each corner of the claim, claim monuments are marked with 2"x2"x5' wood post with scribed aluminum tags. The Location Monument on which this notice is posted is situated within Section 13, Township 16 North, Range 13 West, Gila and Salt River Baseline and Meridian, Mohave County, Arizona.

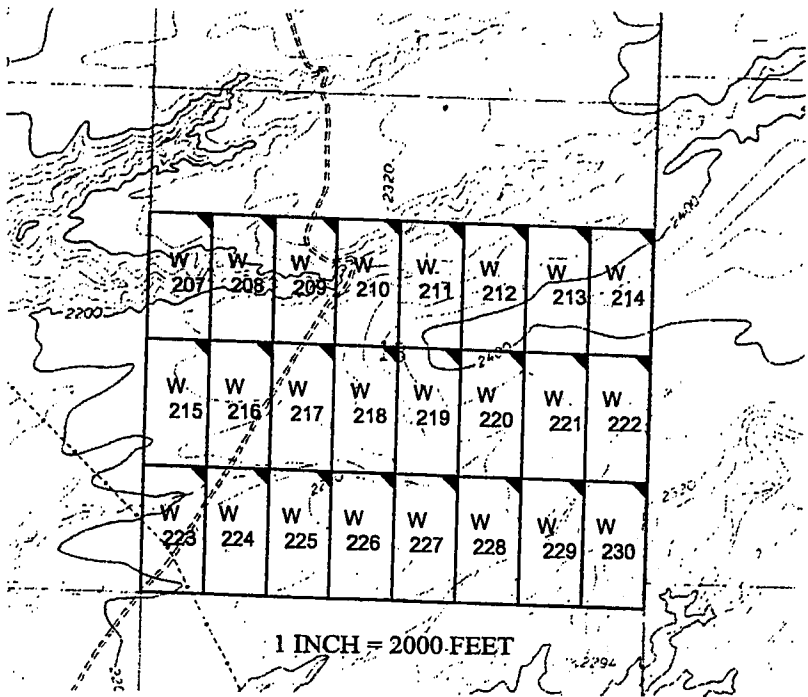
This claim encompasses portions of the following legal subdivision:
W2 SW4 SE4 Section 13, Township 16 North, Range 13 West, Gila and Salt River Baseline and Meridian.

The locality of this claim with reference to some natural object or permanent monument is as follows:
The North East corner of this claim is approximately 1320 feet North and 1980 feet West from the South East corner of Section 13, Township 16 North, Range 13 West, G.&SR.B.M.

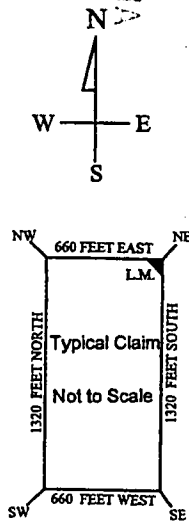
DATED AND POSTED ~~February 15-2019~~ this February 15-2019

BY: Jim Heilinger - Agent

PHOENIX, ARIZONA
2019 MAR 14 P 12:37
RECEIVED
AMC 453151



1 INCH = 2000 FEET



The above map depicts the W - 227 placer mining claim, which is located in Section(s) 13, Township 16 North, Range 13 West. Gila and Salt River Baseline and Meridian, Mohave County, Arizona. The claim corners and Location monuments are marked by 2 inch by 2 inch by 5 foot wooden post with aluminum tags. The bearings and distances between claims are depicted on the map.

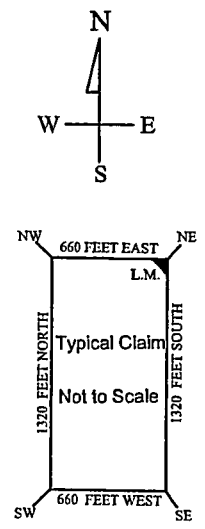
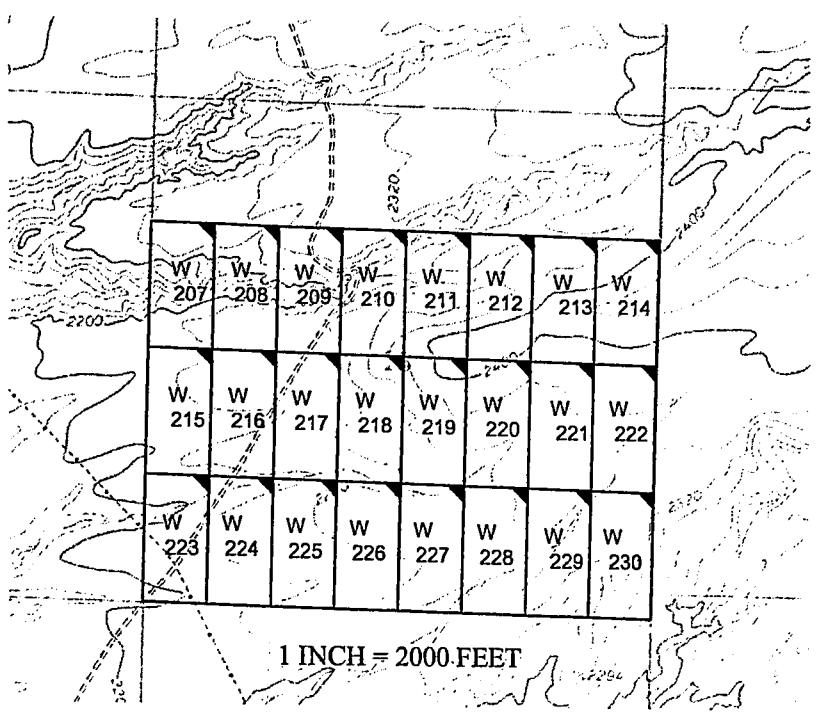
Filed at the request of and return to:
Zenolith LLC
P.O. Box 130
Arvada, Colorado 80001

RECEIVED
BLM AZ STATE OFFICE
2019 JAN 28 P 2:32
PHOENIX, ARIZONA

LOCATION NOTICE FOR PLACER MINING CLAIM

NOTICE IS HEREBY GIVIN that the W- 227 placer mining claim has been located by Zenolith LLC, whose current mailing address is P.O. Box 130, Arvada, Colorado 80001. The general course of this claim is North and South and is situated in Mohave County, Arizona. This claim is approximately 660 feet in width and 1320 feet in length and contains approximately 20 acres. This claim runs from the location monument on which the location notice is posted at the NE corner of the claim approximately 660 feet in a West direction to the West end line and 1320 feet in a South direction to the South end line. This claim is marked by four monuments, one at each corner of the claim, claim monuments are marked with 2"x2"x5' wood post with scribed aluminum tags. The Location Monument on which this notice is posted is situated within Section 13, Township 16 North, Range 13 West, Gila and Salt River Baseline and Meridian, Mohave County, Arizona. This claim encompasses portions of the following legal subdivision (s) and is located by legal subdivision: W2 SW4 SE4 Section 13, Township 16 North, Range 13 West, Gila and Salt River Baseline and Meridian. The locality of this claim with reference to some natural object or permanent monument is as follows: The North East corner of this claim is approximately 1320 feet North and 1980 feet West from the South East corner of Section 13, Township 16 North, Range 13 West, G.&SR.B.M. DATED AND POSTED on the ground this 23 day of November, 2018

BY: Dave Rowe
Dave Rowe, Agent



AMC4531511

The above map depicts the W - 227 placer mining claim, which is located in Section(s) 13, Township 16 North, Range 13 West, Gila and Salt River Baseline and Meridian, Mohave County, Arizona. The claim corners and Location monuments are marked by 2 inch by 2 inch by 5 foot wooden post with aluminum tags. The bearings and distances between claims are depicted on the map.

After recording please return to
Zenolith (USA) LLC
PO Box 130
Arvada, CO 80001

FEE# 2019009603

OFFICIAL RECORDS
OF MOHAVE COUNTY
KRISTI BLAIR,
COUNTY RECORDER



02/27/2019 03:55 PM Fee: \$10.00

PAGE: 1 of 1

Amended Location Notice For Placer Mining Claim

Notice is hereby given that the W-228 placer mining claim of record at the AZ State office of the BLM under serial number AMC 453152 was amended by Zenolith (USA) LLC, a Delaware Corp, owner thereof, whose address is PO Box 130, Arvada, CO 80001. The date of the original location and recording of the location notice in the Official Records of Mohave County, AZ are as follows:

Date of Location Fee#
November 23, 2018 2019002682

The purpose of this amendment is to correct the locator name to Zenolith (USA) LLC

NOTICE IS HEREBY GIVIN that the W- 228 placer mining claim has been located by Zenolith (USA) LLC whose current mailing address is P.O. Box 130, Arvada, Colorado 80001. The general course of this claim is North and South and is situated in Mohave County, Arizona. This claim is approximately 660 feet in width and 1320 feet in length and contains approximately 20 acres. This claim runs from the location monument on which the location notice is posted at the NE corner of the claim approximately 660 feet in a West direction to the West end line and 1320 feet in a South direction to the South end line. This claim is marked by four monuments, one at each corner of the claim, claim monuments are marked with 2"x2"x5' wood post with scribed aluminum tags. The Location Monument on which this notice is posted is situated within Section 13, Township 16 North, Range 13 West, Gila and Salt River Baseline and Meridian, Mohave County, Arizona. This claim encompasses portions of the following legal subdivision (s) and is located by legal subdivision: E2 SW4 SE4 Section 13, Township 16 North, Range 13 West, Gila and Salt River Baseline and Meridian. The locality of this claim with reference to some natural object or permanent monument is as follows: The North East corner of this claim is approximately 1320 feet North and 1320 feet West from the South East corner of Section 13, Township 16 North, Range 13 West, G.&SR.B.M. Amended, DATED AND POSTED ~~on~~ this February 15-2019

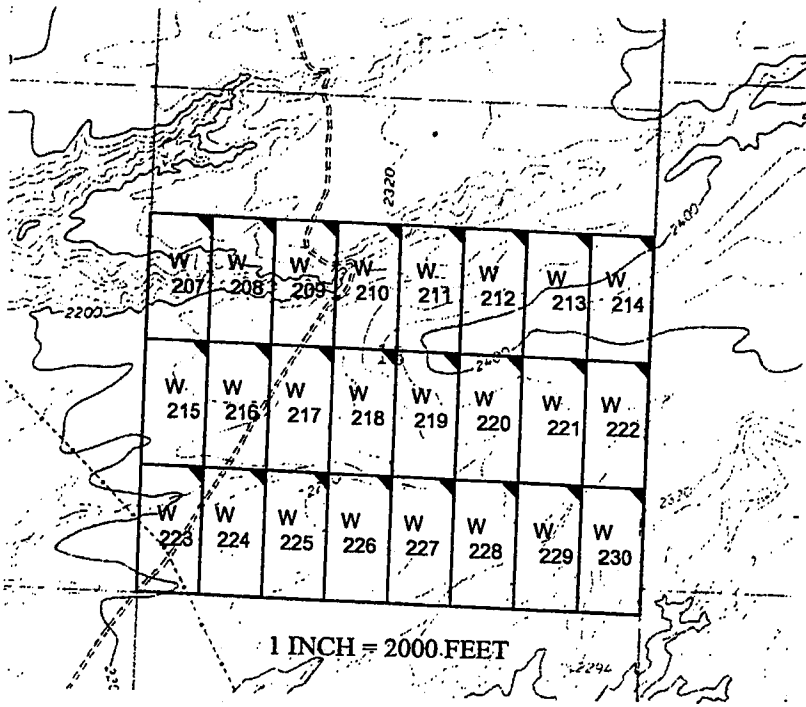
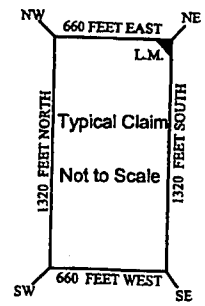
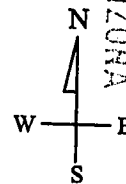
BY: Jim Seuling - Agent

AMC 453152

RECEIVED
BLM ARIZONA OFFICE

2019 MAR 14 P 12:37

PHOENIX, ARIZONA



The above map depicts the W - 228 placer mining claim, which is located in Section(s) 13, Township 16 North, Range 13 West, Gila and Salt River Baseline and Meridian, Mohave County, Arizona. The claim corners and Location monuments are marked by 2 inch by 2 inch by 5 foot wooden post with aluminum tags. The bearings and distances between claims are depicted on the map.

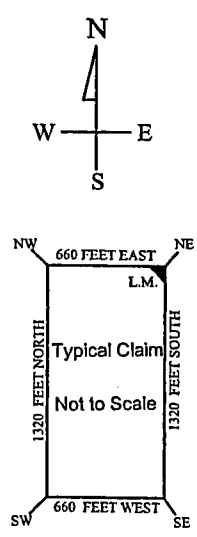
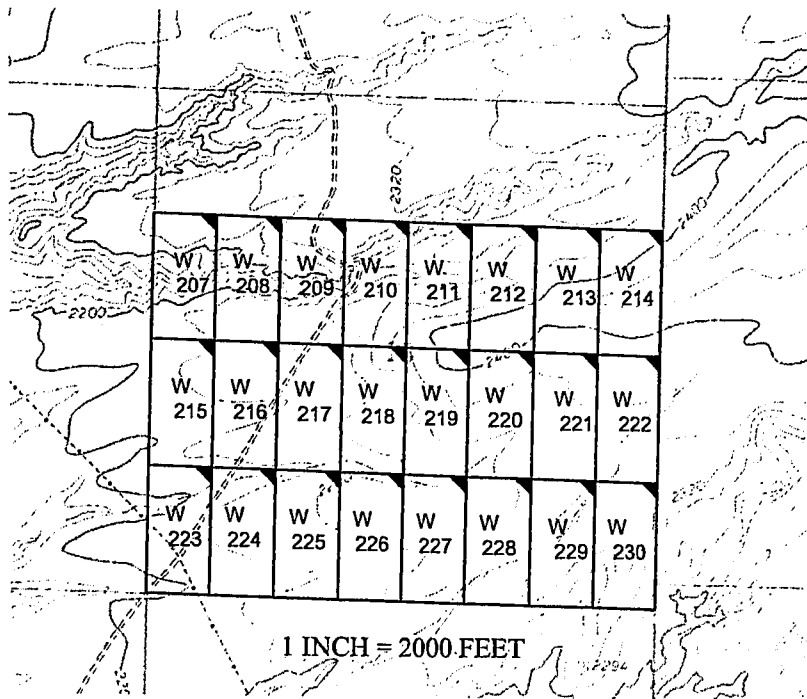
Filed at the request of and return to:
Zenolith LLC
P.O. Box 130
Arvada, Colorado 80001

RECEIVED
BLM AZ STATE OFFICE
2019 JAN 28 P 2:32
PHOENIX, ARIZONA

LOCATION NOTICE FOR PLACER MINING CLAIM

NOTICE IS HEREBY GIVIN that the W- 228 placer mining claim has been located by Zenolith LLC, whose current mailing address is P.O. Box 130, Arvada, Colorado 80001. The general course of this claim is North and South and is situated in Mohave County, Arizona. This claim is approximately 660 feet in width and 1320 feet in length and contains approximately 20 acres. This claim runs from the location monument on which the location notice is posted at the NE corner of the claim approximately 660 feet in a West direction to the West end line and 1320 feet in a South direction to the South end line. This claim is marked by four monuments, one at each corner of the claim, claim monuments are marked with 2"x2"x5' wood post with scribed aluminum tags. The Location Monument on which this notice is posted is situated within Section 13, Township 16 North, Range 13 West, Gila and Salt River Baseline and Meridian, Mohave County, Arizona. This claim encompasses portions of the following legal subdivision (s) and is located by legal subdivision: E2 SW4 SE4 Section 13, Township 16 North, Range 13 West, Gila and Salt River Baseline and Meridian. The locality of this claim with reference to some natural object or permanent monument is as follows: The North East corner of this claim is approximately 1320 feet North and 1320 feet West from the South East corner of Section 13, Township 16 North, Range 13 West, G.&SR.B.M. DATED AND POSTED on the ground this 23 day of November, 2018

BY: Dave Rowe
Dave Rowe, Agent



AMC453152

The above map depicts the W- 228 placer mining claim, which is located in Section(s) 13, Township 16 North, Range 13 West, Gila and Salt River Baseline and Meridian, Mohave County, Arizona. The claim corners and Location monuments are marked by 2 inch by 2 inch by 5 foot wooden post with aluminum tags. The bearings and distances between claims are depicted on the map.

After recording please return to
Zenolith (USA) LLC
PO Box 130
Arvada, CO 80001

FEE# 2019009604

OFFICIAL RECORDS
OF MOHAVE COUNTY
KRISTI BLAIR,
COUNTY RECORDER



02/27/2019 03:55 PM Fee: \$10.00

PAGE: 1 of 1

Amended Location Notice For Placer Mining Claim

Notice is hereby given that the W-229 placer mining claim of record at the AZ State office of the BLM under serial number AMC 453153 was amended by Zenolith (USA) LLC, a Delaware Corp, owner thereof, whose address is PO Box 130, Arvada, CO 80001. The date of the original location and recording of the location notice in the Official Records of Mohave County, AZ are as follows:

Date of Location November 23, 2018 Fee# 2019002683

The purpose of this amendment is to correct the locator name to Zenolith (USA) LLC

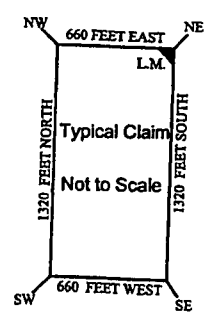
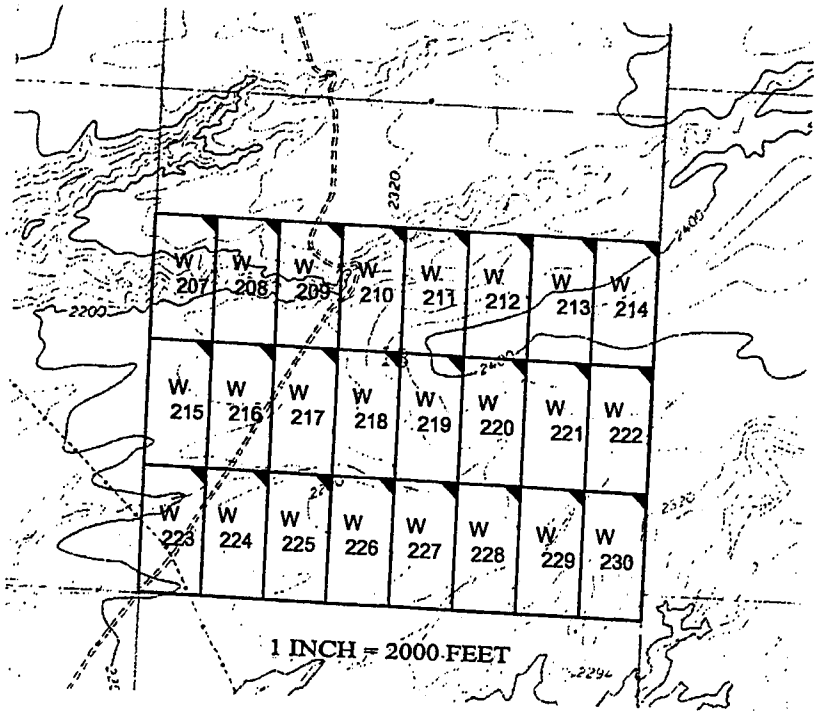
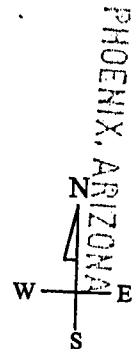
NOTICE IS HEREBY GIVIN that the W- 229 placer mining claim has been located by Zenolith (USA) LLC whose current mailing address is P.O. Box 130, Arvada, Colorado 80001. The general course of this claim is North and South and is situated in Mohave County, Arizona. This claim is approximately 660 feet in width and 1320 feet in length and contains approximately 20 acres. This claim runs from the location monument on which the location notice is posted at the NE corner of the claim approximately 660 feet in a West direction to the West end line and 1320 feet in a South direction to the South end line. This claim is marked by four monuments, one at each corner of the claim, claim monuments are marked with 2"x2"x5' wood post with scribed aluminum tags. The Location Monument on which this notice is posted is situated within Section 13, Township 16 North, Range 13 West, Gila and Salt River Baseline and Meridian, Mohave County, Arizona. This claim encompasses portions of the following legal subdivision (s) and is located by legal subdivision: W2 SE4 SE4 Section 13, Township 16 North, Range 13 West, Gila and Salt River Baseline and Meridian. The locality of this claim with reference to some natural object or permanent monument is as follows: The North East corner of this claim is approximately 1320 feet North and 660 feet West from the South East corner of Section 13, Township 16 North, Range 13 West, G.&SR.B.M. Amended, DATED AND POSTED February 15-2019

BY: Jim Heulinger - Agent

AMC 453153

RECEIVED
BLM ARIZONA

2019 MAR 14 P 12:37



The above map depicts the W- 229 placer mining claim, which is located in Section(s) 13, Township 16 North, Range 13 West, Gila and Salt River Baseline and Meridian, Mohave County, Arizona. The claim corners and Location monuments are marked by 2 inch by 2 inch by 5 foot wooden post with aluminum tags. The bearings and distances between claims are depicted on the map.

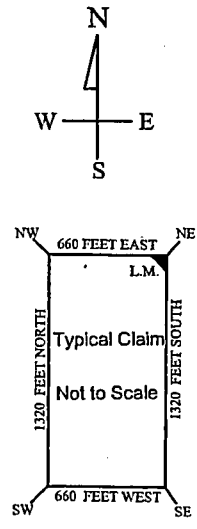
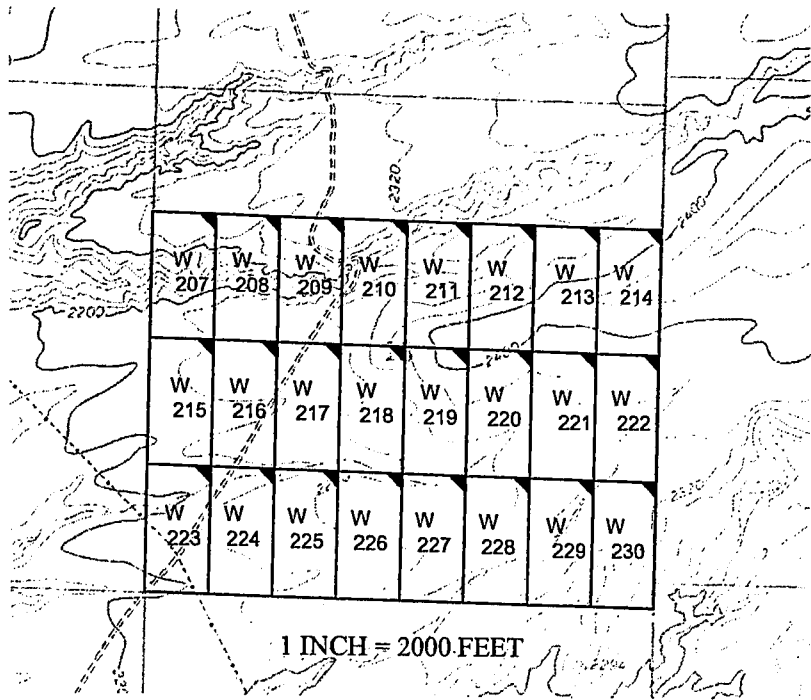
Filed at the request of and return to:
Zenolith LLC
P.O. Box 130
Arvada, Colorado 80001

RECEIVED
BLM AZ STATE OFFICE
2019 JAN 28 P 2:32
PHOENIX, ARIZONA

LOCATION NOTICE FOR PLACER MINING CLAIM

NOTICE IS HEREBY GIVIN that the W- 229 placer mining claim has been located by Zenolith LLC, whose current mailing address is P.O. Box 130, Arvada, Colorado 80001. The general course of this claim is North and South and is situated in Mohave County, Arizona. This claim is approximately 660 feet in width and 1320 feet in length and contains approximately 20 acres. This claim runs from the location monument on which the location notice is posted at the NE corner of the claim approximately 660 feet in a West direction to the West end line and 1320 feet in a South direction to the South end line. This claim is marked by four monuments, one at each corner of the claim, claim monuments are marked with 2"x2"x5' wood post with scribed aluminum tags. The Location Monument on which this notice is posted is situated within Section 13, Township 16 North, Range 13 West, Gila and Salt River Baseline and Meridian, Mohave County, Arizona. This claim encompasses portions of the following legal subdivision (s) and is located by legal subdivision: W2 SE4 SE4 Section 13, Township 16 North, Range 13 West, Gila and Salt River Baseline and Meridian. The locality of this claim with reference to some natural object or permanent monument is as follows: The North East corner of this claim is approximately 1320 feet North and 660 feet West from the South East corner of Section 13, Township 16 North, Range 13 West, G.&SR.B.M. DATED AND POSTED on the ground this 23 day of November, 2018

BY: Dave Rowe
Dave Rowe, Agent



AM0453153

The above map depicts the W - 229 placer mining claim, which is located in Section(s) 13, Township 16 North, Range 13 West, Gila and Salt River Baseline and Meridian, Mohave County, Arizona. The claim corners and Location monuments are marked by 2 inch by 2 inch by 5 foot wooden post with aluminum tags. The bearings and distances between claims are depicted on the map.

After recording please return to
Zenolith (USA) LLC
PO Box 130
Arvada, CO 80001

FEE# 2019009605

OFFICIAL RECORDS
OF MOHAVE COUNTY
KRISTI BLAIR,
COUNTY RECORDER



02/27/2019 03:55 PM Fee: \$10.00

PAGE: 1 of 1

Amended Location Notice For Placer Mining Claim

Notice is hereby given that the W-230 placer mining claim of record at the AZ State office of the BLM under serial number AMC 453154 was amended by Zenolith (USA) LLC a Delaware Corp, owner thereof, whose address is PO Box 130, Arvada, CO 80001. The date of the original location and recording of the location notice in the Official Records of Mohave County, AZ are as follows:

Date of Location Fee#
November 23, 2018 2019002684

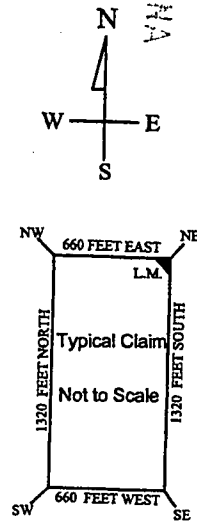
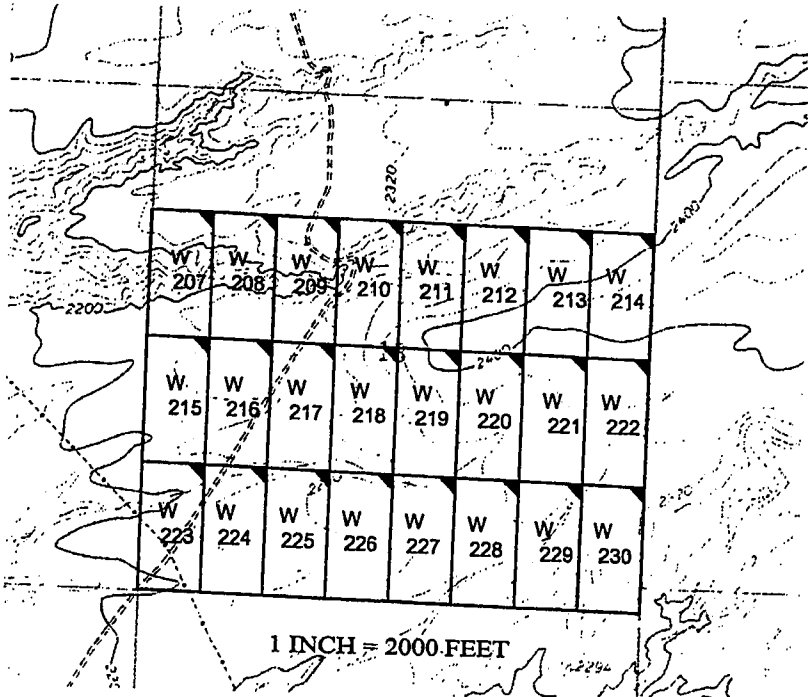
The purpose of this amendment is to correct the locator name to Zenolith (USA) LLC

NOTICE IS HEREBY GIVIN that the W- 230 placer mining claim has been located by Zenolith (USA) LLC whose current mailing address is P.O. Box 130, Arvada, Colorado 80001. The general course of this claim is North and South and is situated in Mohave County, Arizona. This claim is approximately 660 feet in width and 1320 feet in length and contains approximately 20 acres. This claim runs from the location monument on which the location notice is posted at the NE corner of the claim approximately 660 feet in a West direction to the West end line and 1320 feet in a South direction to the South end line. This claim is marked by four monuments, one at each corner of the claim, claim monuments are marked with 2"x2"x5' wood post with scribed aluminum tags. The Location Monument on which this notice is posted is situated within Section 13, Township 16 North, Range 13 West, Gila and Salt River Baseline and Meridian, Mohave County, Arizona. This claim encompasses portions of the following legal subdivision (s) and is located by legal subdivision: E2 SE4 SE4 Section 13, Township 16 North, Range 13 West, Gila and Salt River Baseline and Meridian. The locality of this claim with reference to some natural object or permanent monument is as follows: The North East corner of this claim is approximately 1320 feet North and 0 feet West from the South East corner of Section 13, Township 16 North, Range 13 West, G.&SR.B.M. Amended, DATED AND POSTED ~~February 15, 2019~~ this February 15-2019

BY: *Jin Stelinger - Agent*

RECEIVED
PLM & SUTHERLAND
2019 MAR 14 P 12:37
PHOENIX, ARIZONA

AMC 453154



The above map depicts the W - 230 placer mining claim, which is located in Section(s) 13, Township 16 North, Range 13 West, Gila and Salt River Baseline and Meridian, Mohave County, Arizona. The claim corners and Location monuments are marked by 2 inch by 2 inch by 5 foot wooden post with aluminum tags. The bearings and distances between claims are depicted on the map.

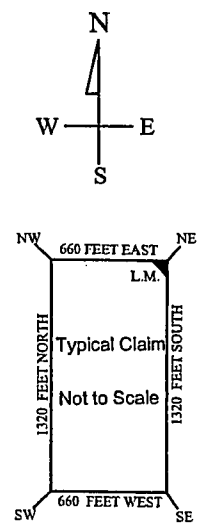
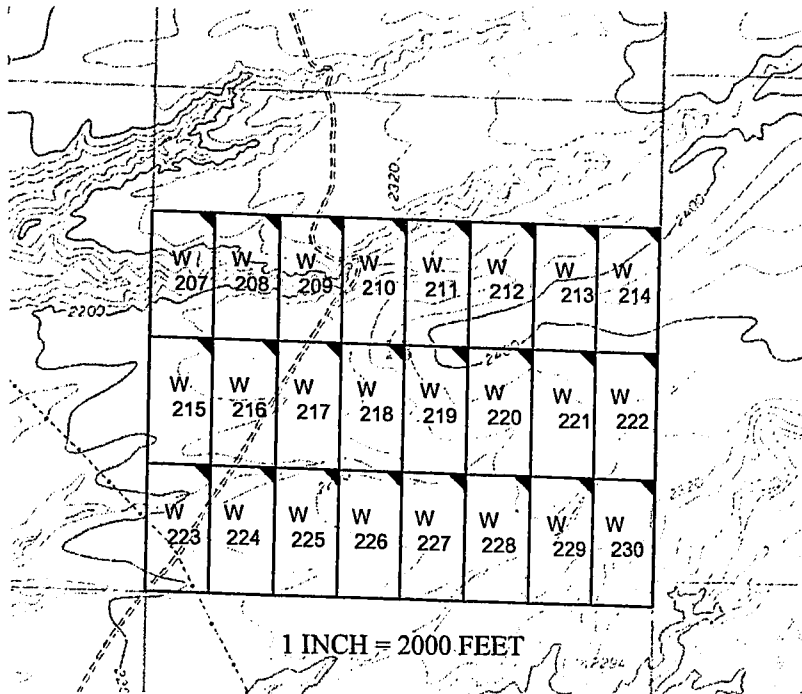
Filed at the request of and return to:
Zenolith LLC
P.O. Box 130
Arvada, Colorado 80001

RECEIVED
BLM AZ STATE OFFICE
2019 JAN 28 P 2:32
PHOENIX, ARIZONA

LOCATION NOTICE FOR PLACER MINING CLAIM

NOTICE IS HEREBY GIVIN that the W- 230 placer mining claim has been located by Zenolith LLC, whose current mailing address is P.O. Box 130, Arvada, Colorado 80001. The general course of this claim is North and South and is situated in Mohave County, Arizona. This claim is approximately 660 feet in width and 1320 feet in length and contains approximately 20 acres. This claim runs from the location monument on which the location notice is posted at the NE corner of the claim approximately 660 feet in a West direction to the West end line and 1320 feet in a South direction to the South end line. This claim is marked by four monuments, one at each corner of the claim, claim monuments are marked with 2"x2"x5' wood post with scribed aluminum tags. The Location Monument on which this notice is posted is situated within Section 13, Township 16 North, Range 13 West, Gila and Salt River Baseline and Meridian, Mohave County, Arizona. This claim encompasses portions of the following legal subdivision (s) and is located by legal subdivision: E2 SE4 SE4 Section 13, Township 16 North, Range 13 West, Gila and Salt River Baseline and Meridian. The locality of this claim with reference to some natural object or permanent monument is as follows: The North East corner of this claim is approximately 1320 feet North and 0 feet West from the South East corner of Section 13, Township 16 North, Range 13 West, G.&SR.B.M. DATED AND POSTED on the ground this 23 day of November, 2018

BY: Dave Rowe
Dave Rowe, Agent



AMC453154

The above map depicts the W - 230 placer mining claim, which is located in Section(s) 13, Township 16 North, Range 13 West, Gila and Salt River Baseline and Meridian, Mohave County, Arizona. The claim corners and Location monuments are marked by 2 inch by 2 inch by 5 foot wooden post with aluminum tags. The bearings and distances between claims are depicted on the map.

After recording please return to
Zenolith (USA) LLC
PO Box 130
Arvada, CO 80001

FEE# 2019009606

OFFICIAL RECORDS
OF MOHAVE COUNTY
KRISTI BLAIR,
COUNTY RECORDER



02/27/2019 03:55 PM Fee: \$10.00

PAGE: 1 of 1

Amended Location Notice For Placer Mining Claim

Notice is hereby given that the W-231 placer mining claim of record at the AZ State office of the BLM under serial number AMC 453155 was amended by Zenolith (USA) LLC a Delaware Corp, owner thereof, whose address is PO Box 130, Arvada, CO 80001. The date of the original location and recording of the location notice in the Official Records of Mohave County, AZ are as follows:

Date of Location Fee#
November 23, 2018 2019002685

The purpose of this amendment is to correct the locator name to Zenolith (USA) LLC

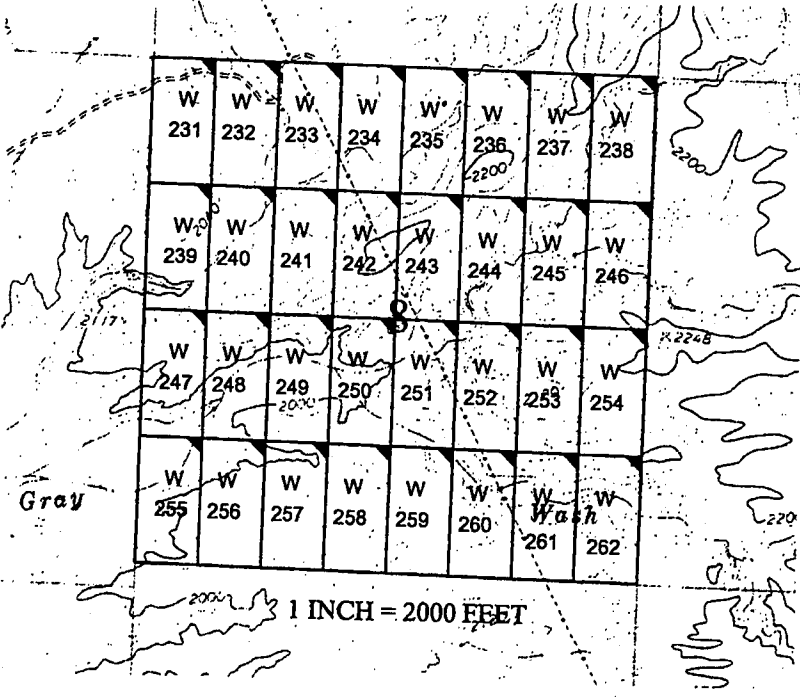
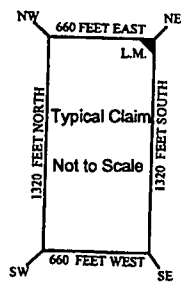
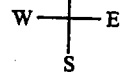
NOTICE IS HEREBY GIVIN that the W-231 placer mining claim has been located by Zenolith ~~LLC~~ (USA) LLC whose current mailing address is P.O. Box 130, Arvada, Colorado 80001. The general course of this claim is North and South and is situated in Mohave County, Arizona. This claim is approximately 660 feet in width and 1320 feet in length and contains approximately 20 total claim acreage. This claim runs from the location monument on which the location notice is posted at the NE corner of the claim approximately 660 feet in a West direction to the West end line and 1320 feet in a South direction to the South end line. This claim is marked by four monuments, one at each corner of the claim, claim monuments are marked with 2"x2"x5' wood post with scribed aluminum tags. The Location Monument on which this notice is posted is situated within Section 8, Township 15 North, Range 12 West, Gila and Salt River Baseline and Meridian, Mohave County, Arizona. This claim encompasses portions of the following legal subdivision (s) and is located by legal subdivision: W2 NW4 NW4 Section 8, Township 15 North, Range 12 West, Gila and Salt River Baseline and Meridian. The locality of this claim with reference to some natural object or permanent monument is as follows: The North East corner of this claim is approximately 5280 feet North and 4620 feet West from the South East corner of Section 8, Township 15 North, Range 12 West, G.&SR.B.M. Amended, DATED AND POSTED ~~on~~ this February 15-2019

BY: *Jim Seulinger - Agent*

RECEIVED
D.M. & S.V. RECORDERS

2019 MAR 14 P 12:37

PHOENIX, ARIZONA



AMC 453155

The above map depicts the W-231 placer mining claim, which is located in Section(s) 8, Township 15 North, Range 12 West, Gila and Salt River Baseline and Meridian, Mohave County, Arizona. The claim corners and Location monuments are marked by 2 inch by 2 inch by 5 foot wooden post with aluminum tags. The bearings and distances between claims are depicted on the map.

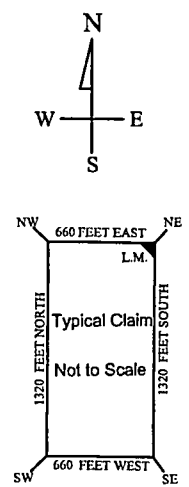
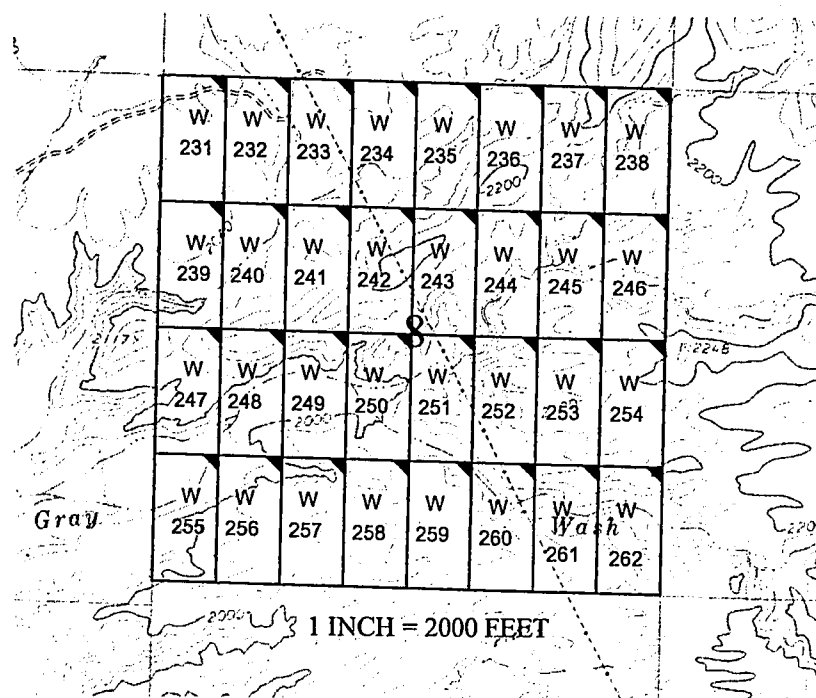
RECEIVED
BLM AZ STATE OFFICE
2019 JAN 28 P 2:32
PHOENIX, ARIZONA

Filed at the request of and return to:
Zenolith LLC
P.O. Box 130
Arvada, Colorado 80001

LOCATION NOTICE FOR PLACER MINING CLAIM

NOTICE IS HEREBY GIVIN that the W- 231 placer mining claim has been located by Zenolith LLC, whose current mailing address is P.O. Box 130, Arvada, Colorado 80001. The general course of this claim is North and South and is situated in Mohave County, Arizona. This claim is approximately 660 feet in width and 1320 feet in length and contains approximately 20 total claim acreage. This claim runs from the location monument on which the location notice is posted at the NE corner of the claim approximately 660 feet in a West direction to the West end line and 1320 feet in a South direction to the South end line. This claim is marked by four monuments, one at each corner of the claim, claim monuments are marked with 2"x2"x5' wood post with scribed aluminum tags. The Location Monument on which this notice is posted is situated within Section 8, Township 15 North, Range 12 West, Gila and Salt River Baseline and Meridian, Mohave County, Arizona. This claim encompasses portions of the following legal subdivision (s) and is located by legal subdivision: W2 NW4 NW4 Section 8, Township 15 North, Range 12 West, Gila and Salt River Baseline and Meridian. The locality of this claim with reference to some natural object or permanent monument is as follows: The North East corner of this claim is approximately 5280 feet North and 4620 feet West from the South East corner of Section 8, Township 15 North, Range 12 West, G.&SR.B.M. DATED AND POSTED on the ground this 24 day of November, 2018

BY: Dave Rowe
Dave Rowe, Agent



AMC453155

The above map depicts the W- 231 placer mining claim, which is located in Section(s) 8, Township 15 North, Range 12 West, Gila and Salt River Baseline and Meridian, Mohave County, Arizona. The claim corners and Location monuments are marked by 2 inch by 2 inch by 5 foot wooden post with aluminum tags. The bearings and distances between claims are depicted on the map.

After recording please return to
Zenolith (USA) LLC
PO Box 130
Arvada, CO 80001

Amended Location Notice For Placer Mining Claim

Notice is hereby given that the W-232 placer mining claim of record at the AZ State office of the BLM under serial number AMC 453156 was amended by Zenolith (USA) LLC a Delaware Corp, owner thereof, whose address is PO Box 130, Arvada, CO 80001. The date of the original location and recording of the location notice in the Official Records of Mohave County, AZ are as follows:

Date of Location	Fee#
November 24, 2018	2019002686

The purpose of this amendment is to correct the locator name to Zenolith (USA) LLC

FEE# 2019009607

OFFICIAL RECORDS
OF MOHAVE COUNTY
KRISTI BLAIR,
COUNTY RECORDER



02/27/2019 03:55 PM Fee: \$10.00

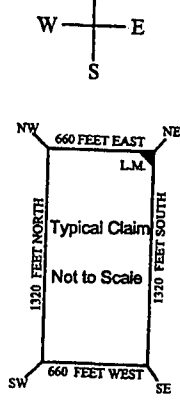
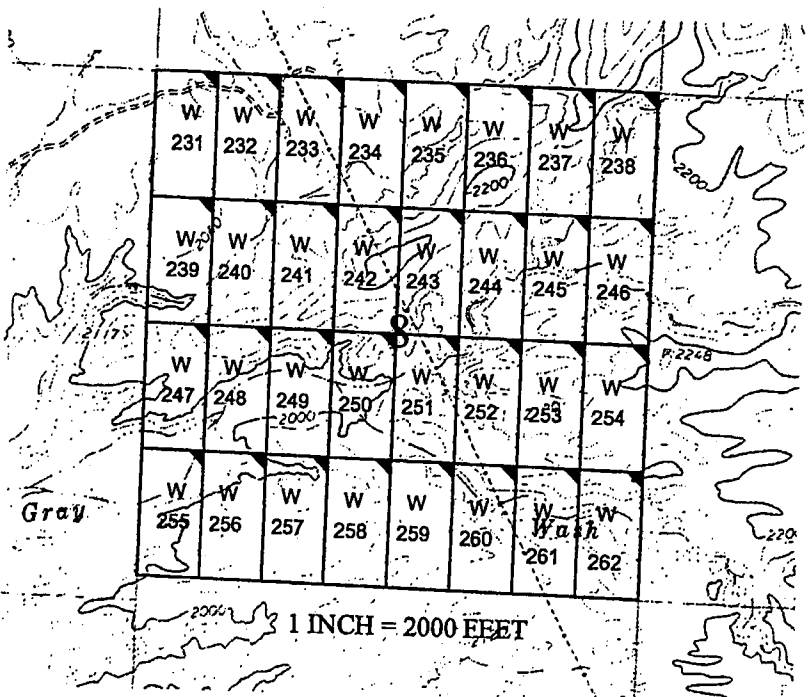
PAGE: 1 of 1

NOTICE IS HEREBY GIVIN that the W-232 placer mining claim has been located by Zenolith ~~Inc~~ (USA) LLC whose current mailing address is P.O. Box 130, Arvada, Colorado 80001. The general course of this claim is North and South and is situated in Mohave County, Arizona. This claim is approximately 660 feet in width and 1320 feet in length and contains approximately 20 total claim acreage. This claim runs from the location monument on which the location notice is posted at the NE corner of the claim approximately 660 feet in a West direction to the West end line and 1320 feet in a South direction to the South end line. This claim is marked by four monuments, one at each corner of the claim, claim monuments are marked with 2"x2"x5' wood post with scribed aluminum tags. The Location Monument on which this notice is posted is situated within Section 8, Township 15 North, Range 12 West, Gila and Salt River Baseline and Meridian, Mohave County, Arizona. This claim encompasses portions of the following legal subdivision (s) and is located by legal subdivision: E2 NW4 NW4 Section 8, Township 15 North, Range 12 West, Gila and Salt River Baseline and Meridian. The locality of this claim with reference to some natural object or permanent monument is as follows: The North East corner of this claim is approximately 5280 feet North and 3960 feet West from the South East corner of Section 8, Township 15 North, Range 12 West, G.&SR.B.M. Amended, DATED AND POSTED ~~February 15, 2019~~ this February 15-2019

BY: *Jim Heulerger - Agent*

RECEIVED
BLM AT STATE OFFICE
2019 MAR 14 P 12:37
PHOENIX, ARIZONA

AMC 453156



The above map depicts the W - 232 placer mining claim, which is located in Section(s) 8, Township 15 North, Range 12 West, Gila and Salt River Baseline and Meridian, Mohave County, Arizona. The claim corners and Location monuments are marked by 2 inch by 2 inch by 5 foot wooden post with aluminum tags. The bearings and distances between claims are depicted on the map.

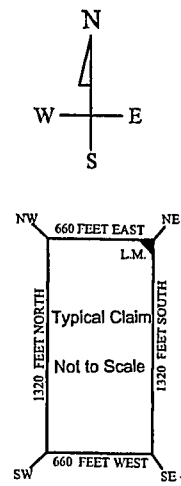
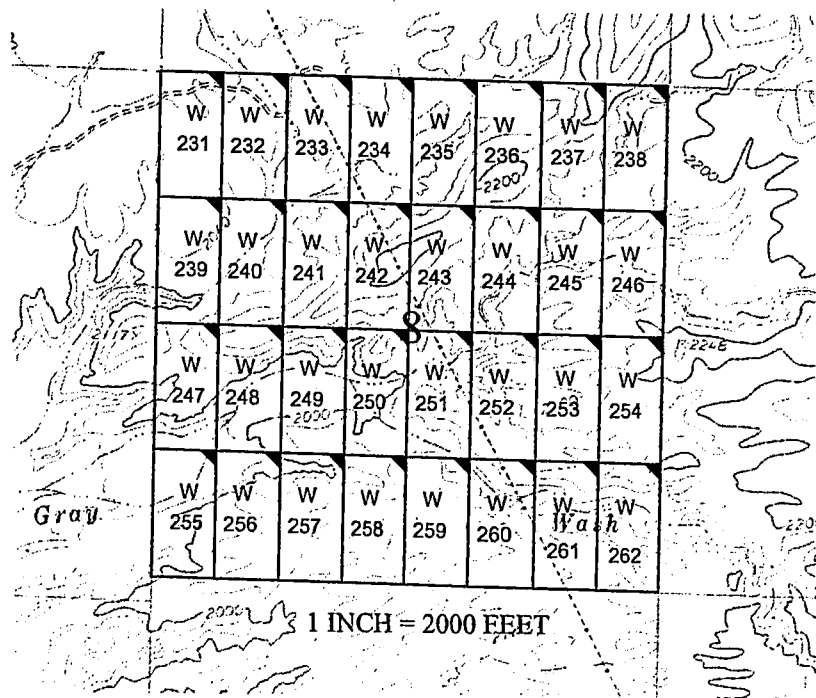
Filed at the request of and return to:
 Zenolith LLC
 P.O. Box 130
 Arvada, Colorado 80001

RECEIVED
 BLM AZ STATE OFFICE
 2019 JAN 28 P 2:33
 PHOENIX, ARIZONA

LOCATION NOTICE FOR PLACER MINING CLAIM

NOTICE IS HEREBY GIVIN that the W- 232 placer mining claim has been located by Zenolith LLC, whose current mailing address is P.O. Box 130, Arvada, Colorado 80001. The general course of this claim is North and South and is situated in Mohave County, Arizona. This claim is approximately 660 feet in width and 1320 feet in length and contains approximately 20 total claim acreage. This claim runs from the location monument on which the location notice is posted at the NE corner of the claim approximately 660 feet in a West direction to the West end line and 1320 feet in a South direction to the South end line. This claim is marked by four monuments, one at each corner of the claim, claim monuments are marked with 2"x2"x5' wood post with scribed aluminum tags. The Location Monument on which this notice is posted is situated within Section 8, Township 15 North, Range 12 West, Gila and Salt River Baseline and Meridian, Mohave County, Arizona. This claim encompasses portions of the following legal subdivision (s) and is located by legal subdivision: E2 NW4 NW4 Section 8, Township 15 North, Range 12 West, Gila and Salt River Baseline and Meridian. The locality of this claim with reference to some natural object or permanent monument is as follows: The North East corner of this claim is approximately 5280 feet North and 3960 feet West from the South East corner of Section 8, Township 15 North, Range 12 West, G.&SR.B.M. DATED AND POSTED on the ground this 24 day of November, 2018

BY: Dave Rowe
 Dave Rowe, Agent



AMC453156

The above map depicts the W- 232 placer mining claim, which is located in Section(s) 8, Township 15 North, Range 12 West, Gila and Salt River Baseline and Meridian, Mohave County, Arizona. The claim corners and Location monuments are marked by 2 inch by 2 inch by 5 foot wooden post with aluminum tags. The bearings and distances between claims are depicted on the map.

After recording please return to
Zenolith (USA) LLC
PO Box 130
Arvada, CO 80001

FEE# 2019009608

OFFICIAL RECORDS
OF MOHAVE COUNTY
KRISTI BLAIR,
COUNTY RECORDER



02/27/2019 03:55 PM Fee: \$10.00

PAGE: 1 of 1

Amended Location Notice For Placer Mining Claim

Notice is hereby given that the W-233 placer mining claim of record at the AZ State office of the BLM under serial number AMC 453157 was amended by Zenolith (USA) LLC a Delaware Corp, owner thereof, whose address is PO Box 130, Arvada, CO 80001. The date of the original location and recording of the location notice in the Official Records of Mohave County, AZ are as follows:

Date of Location Fee#
November 24, 2018 2019002687

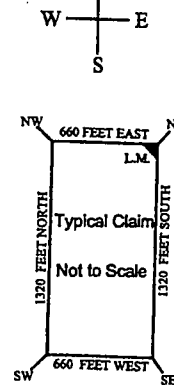
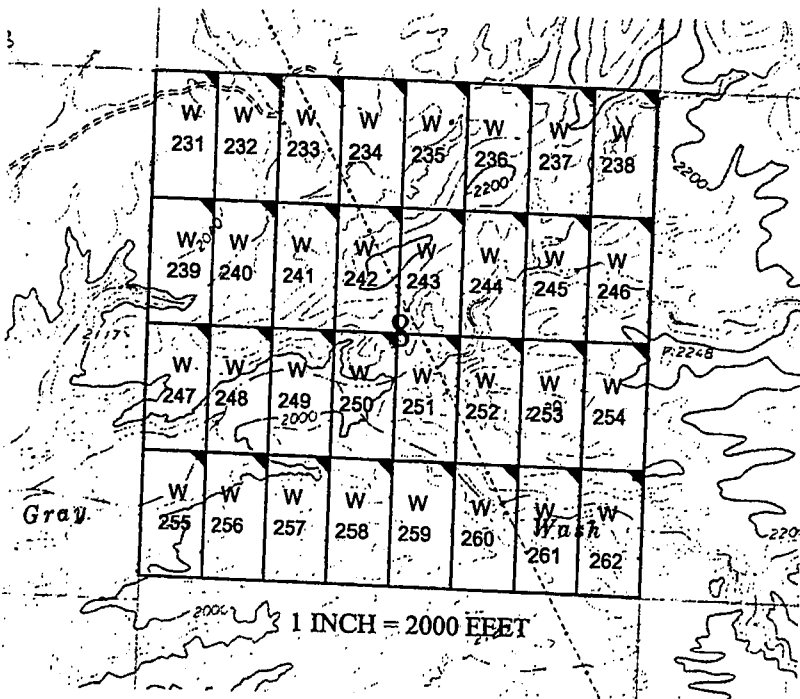
The purpose of this amendment is to correct the locator name to Zenolith (USA) LLC

NOTICE IS HEREBY GIVIN that the W- 233 placer mining claim has been located by Zenolith ~~USA~~ (USA) LLC whose current mailing address is P.O. Box 130, Arvada, Colorado 80001. The general course of this claim is North and South and is situated in Mohave County, Arizona. This claim is approximately 660 feet in width and 1320 feet in length and contains approximately 20 total claim acreage. This claim runs from the location monument on which the location notice is posted at the NE corner of the claim approximately 660 feet in a West direction to the West end line and 1320 feet in a South direction to the South end line. This claim is marked by four monuments, one at each corner of the claim, claim monuments are marked with 2"x2"x5' wood post with scribed aluminum tags. The Location Monument on which this notice is posted is situated within Section 8, Township 15 North, Range 12 West, Gila and Salt River Baseline and Meridian, Mohave County, Arizona. This claim encompasses portions of the following legal subdivision (s) and is located by legal subdivision: W2 NE4 NW4 Section 8, Township 15 North, Range 12 West, Gila and Salt River Baseline and Meridian. The locality of this claim with reference to some natural object or permanent monument is as follows: The North East corner of this claim is approximately 5280 feet North and 3300 feet West from the South East corner of Section 8, Township 15 North, Range 12 West, G.&SR.B.M. *Amended,*
DATED AND POSTED ~~on~~ this February 15-2019

BY: *Jim Heilinger - Agent*

RECEIVED
SUN 17 11:00 AM
2019 MAR 14 P 12:37
PHOENIX, ARIZONA

AMC 453157



The above map depicts the W- 233 placer mining claim, which is located in Section(s) 8, Township 15 North, Range 12 West. Gila and Salt River Baseline and Meridian, Mohave County, Arizona. The claim corners and Location monuments are marked by 2 inch by 2 inch by 5 foot wooden post with aluminum tags. The bearings and distances between claims are depicted on the map.

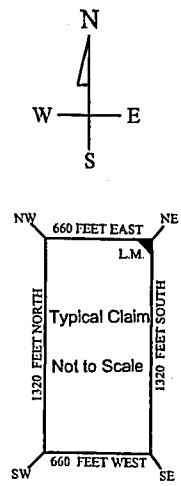
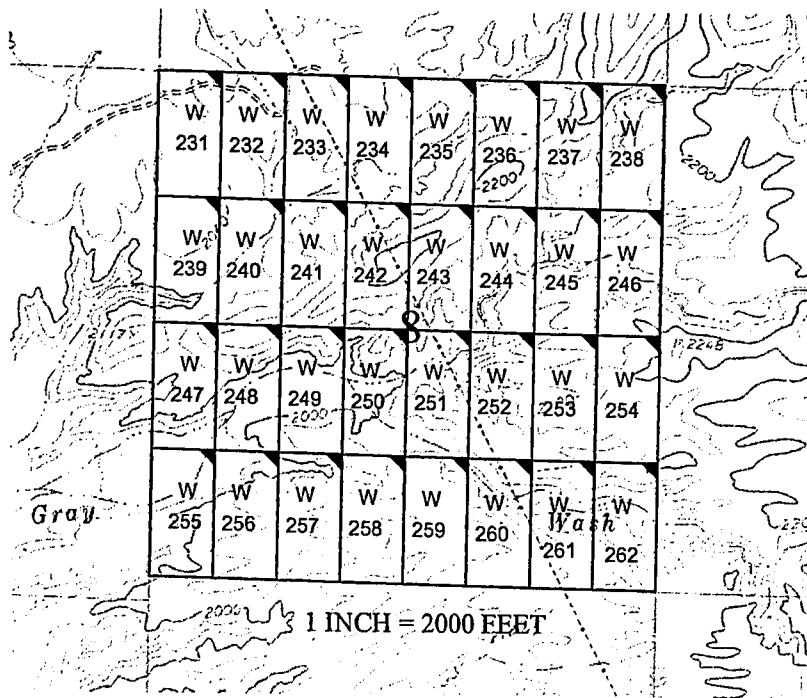
Filed at the request of and return to:
 Zenolith LLC
 P.O. Box 130
 Arvada, Colorado 80001

RECEIVED
 BLM AZ STATE OFFICE
 2019 JAN 28 P 2:33
 PHOENIX, ARIZONA

LOCATION NOTICE FOR PLACER MINING CLAIM

NOTICE IS HEREBY GIVIN that the W- 233 placer mining claim has been located by Zenolith LLC, whose current mailing address is P.O. Box 130, Arvada, Colorado 80001. The general course of this claim is North and South and is situated in Mohave County, Arizona. This claim is approximately 660 feet in width and 1320 feet in length and contains approximately 20 total claim acreage. This claim runs from the location monument on which the location notice is posted at the NE corner of the claim approximately 660 feet in a West direction to the West end line and 1320 feet in a South direction to the South end line. This claim is marked by four monuments, one at each corner of the claim, claim monuments are marked with 2"x2"x5' wood post with scribed aluminum tags. The Location Monument on which this notice is posted is situated within Section 8, Township 15 North, Range 12 West, Gila and Salt River Baseline and Meridian, Mohave County, Arizona. This claim encompasses portions of the following legal subdivision (s) and is located by legal subdivision: W2 NE4 NW4 Section 8, Township 15 North, Range 12 West, Gila and Salt River Baseline and Meridian. The locality of this claim with reference to some natural object or permanent monument is as follows: The North East corner of this claim is approximately 5280 feet North and 3300 feet West from the South East corner of Section 8, Township 15 North, Range 12 West, G.&SR.B.M. DATED AND POSTED on the ground this 24 day of November, 2018

BY: Dave Rowe
 Dave Rowe, Agent



AMC453157

The above map depicts the W- 233 placer mining claim, which is located in Section(s) 8, Township 15 North, Range 12 West, Gila and Salt River Baseline and Meridian, Mohave County, Arizona. The claim corners and Location monuments are marked by 2 inch by 2 inch by 5 foot wooden post with aluminum tags. The bearings and distances between claims are depicted on the map.

After recording please return to
Zenolith (USA) LLC
PO Box 130
Arvada, CO 80001

FEE# 2019009609

OFFICIAL RECORDS
OF MOHAVE COUNTY
KRISTI BLAIR,
COUNTY RECORDER



02/27/2019 03:55 PM Fee: \$10.00

PAGE: 1 of 1

Amended Location Notice For Placer Mining Claim

Notice is hereby given that the W-234 placer mining claim of record at the AZ State office of the BLM under serial number AMC 453158 was amended by Zenolith (USA) LLC a Delaware Corp, owner thereof, whose address is PO Box 130, Arvada, CO 80001. The date of the original location and recording of the location notice in the Official Records of Mohave County, AZ are as follows:

Date of Location Fee#
November 24, 2018 2019002688

The purpose of this amendment is to correct the locator name to Zenolith (USA) LLC

NOTICE IS HEREBY GIVIN that the W-234 placer mining claim has been located by Zenolith ~~(USA)~~ LLC whose current mailing address is P.O. Box 130, Arvada, Colorado 80001. The general course of this claim is North and South and is situated in Mohave County, Arizona. This claim is approximately 660 feet in width and 1320 feet in length and contains approximately 20 total claim acreage. This claim runs from the location monument on which the location notice is posted at the NE corner of the claim approximately 660 feet in a West direction to the West end line and 1320 feet in a South direction to the South end line. This claim is marked by four monuments, one at each corner of the claim, claim monuments are marked with 2"x2"x5' wood post with scribed aluminum tags. The Location Monument on which this notice is posted is situated within Section 8, Township 15 North, Range 12 West, Gila and Salt River Baseline and Meridian, Mohave County, Arizona.

This claim encompasses portions of the following legal subdivision (s) and is located by legal subdivision: E2 NE4 NW4 Section 8, Township 15 North, Range 12 West, Gila and Salt River Baseline and Meridian.

The locality of this claim with reference to some natural object or permanent monument is as follows: The North East corner of this claim is approximately 5280 feet North and 2640 feet West from the South East corner of Section 8, Township 15 North, Range 12 West, G.&SR.B.M. Amended,
DATED AND POSTED this February 15-2019

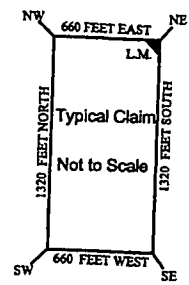
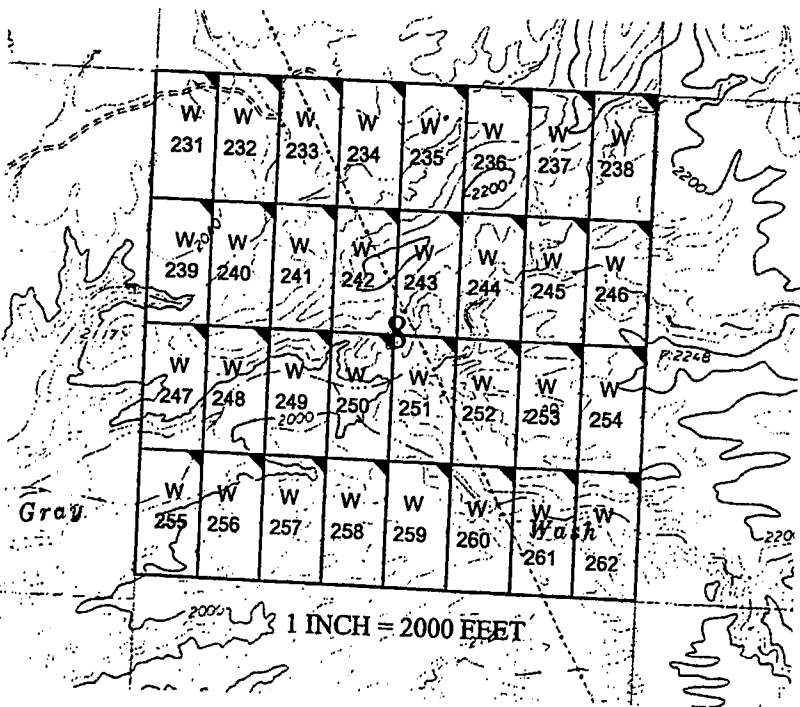
BY: Jim Seiberger - Agent

RECEIVED
BLM ARIZONA OFFICE

2019 MAR 14 P 12: 37

PHOENIX, ARIZONA
N
W — E
S

AMC 453158



The above map depicts the W-234 placer mining claim, which is located in Section(s) 8, Township 15 North, Range 12 West, Gila and Salt River Baseline and Meridian, Mohave County, Arizona. The claim corners and Location monuments are marked by 2 inch by 2 inch by 5 foot wooden post with aluminum tags. The bearings and distances between claims are depicted on the map.

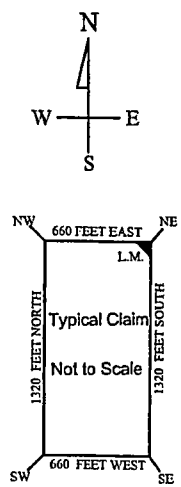
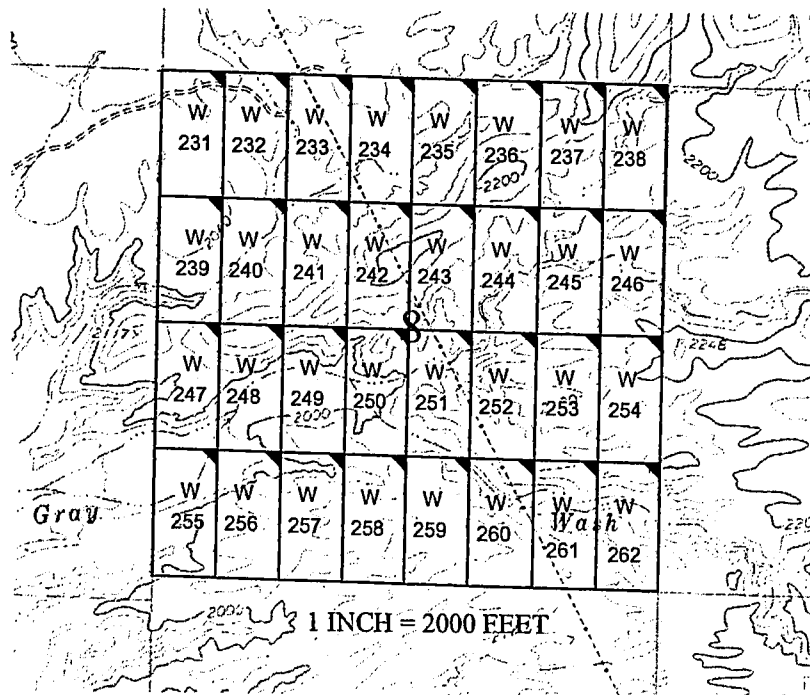
Filed at the request of and return to:
 Zenolith LLC
 P.O. Box 130
 Arvada, Colorado 80001

RECEIVED
 BLM AZ STATE OFFICE
 2019 JAN 28 P 2:33
 PHOENIX, ARIZONA

LOCATION NOTICE FOR PLACER MINING CLAIM

NOTICE IS HEREBY GIVIN that the W- 234 placer mining claim has been located by Zenolith LLC, whose current mailing address is P.O. Box 130, Arvada, Colorado 80001. The general course of this claim is North and South and is situated in Mohave County, Arizona. This claim is approximately 660 feet in width and 1320 feet in length and contains approximately 20 total claim acreage. This claim runs from the location monument on which the location notice is posted at the NE corner of the claim approximately 660 feet in a West direction to the West end line and 1320 feet in a South direction to the South end line. This claim is marked by four monuments, one at each corner of the claim, claim monuments are marked with 2"x2"x5' wood post with scribed aluminum tags. The Location Monument on which this notice is posted is situated within Section 8, Township 15 North, Range 12 West, Gila and Salt River Baseline and Meridian, Mohave County, Arizona. This claim encompasses portions of the following legal subdivision (s) and is located by legal subdivision: E2 NE4 NW4 Section 8, Township 15 North, Range 12 West, Gila and Salt River Baseline and Meridian. The locality of this claim with reference to some natural object or permanent monument is as follows: The North East corner of this claim is approximately 5280 feet North and 2640 feet West from the South East corner of Section 8, Township 15 North, Range 12 West, G.&SR.B.M. DATED AND POSTED on the ground this 24 day of November, 2018

BY: Dave Rowe
 Dave Rowe, Agent



AMC453158

The above map depicts the W- 234 placer mining claim, which is located in Section(s) 8, Township 15 North, Range 12 West, Gila and Salt River Baseline and Meridian, Mohave County, Arizona. The claim corners and Location monuments are marked by 2 inch by 2 inch by 5 foot wooden post with aluminum tags. The bearings and distances between claims are depicted on the map.

After recording please return to
Zenolith (USA) LLC
PO Box 130
Arvada, CO 80001

FEE# 2019009610

OFFICIAL RECORDS
OF MOHAVE COUNTY
KRISTI BLAIR,
COUNTY RECORDER



02/27/2019 03:55 PM Fee: \$10.00

PAGE: 1 of 1

Amended Location Notice For Placer Mining Claim

Notice is hereby given that the W-235 placer mining claim of record at the AZ State office of the BLM under serial number AMC 453159 was amended by Zenolith (USA) LLC, a Delaware Corp, owner thereof, whose address is PO Box 130, Arvada, CO 80001. The date of the original location and recording of the location notice in the Official Records of Mohave County, AZ are as follows:

Date of Location November 24, 2018 Fee# 2019002689

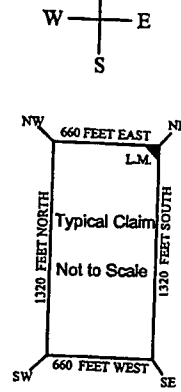
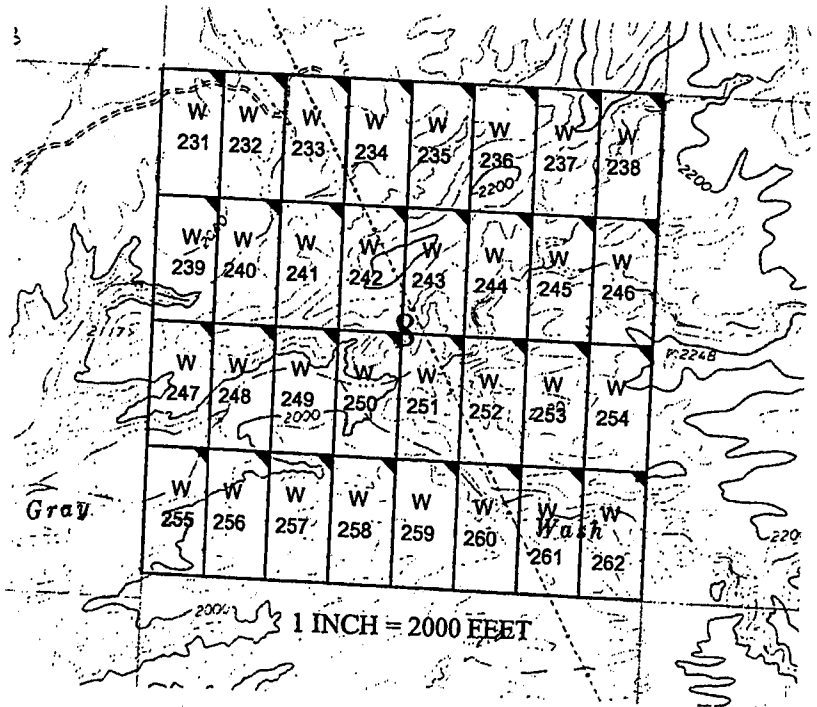
The purpose of this amendment is to correct the locator name to Zenolith (USA) LLC

NOTICE IS HEREBY GIVIN that the W-235 placer mining claim has been located by Zenolith (USA) LLC whose current mailing address is P.O. Box 130, Arvada, Colorado 80001. The general course of this claim is North and South approximately 20 total claim acreage. This claim runs from the location monument on which the location notice is posted at the NE corner of the claim approximately 660 feet in a West direction to the West end line and 1320 feet in a South direction to the South end line. This claim is marked by four monuments, one at each corner of the claim, claim monuments are marked with 2"x2"x5' wood post with scribed aluminum tags. The Location Monument on which this notice is posted is situated within Section 8, Township 15 North, Range 12 West, Gila and Salt River Baseline and Meridian, Mohave County, Arizona. This claim encompasses portions of the following legal subdivision (s) and is located by legal subdivision: W2 NW4 NE4 Section 8, Township 15 North, Range 12 West, Gila and Salt River Baseline and Meridian. The locality of this claim with reference to some natural object or permanent monument is as follows: The North East corner of this claim is approximately 5280 feet North and 1980 feet West from the South East corner of Section 8, Township 15 North, Range 12 West, G.&SR.B.M. Amended, DATED AND POSTED ~~February 15-2019~~ this February 15-2019

BY: *Jim Heulinger*

RECEIVED
BLM ARIZONA
2019 MAR 14 P 12:37
PHOENIX, ARIZONA

AMC 453159



The above map depicts the W-235 placer mining claim, which is located in Section(s) 8, Township 15 North, Range 12 West, Gila and Salt River Baseline and Meridian, Mohave County, Arizona. The claim corners and Location monuments are marked by 2 inch by 2 inch by 5 foot wooden post with aluminum tags. The bearings and distances between claims are depicted on the map.

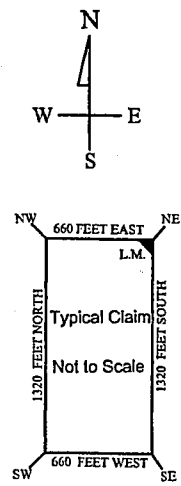
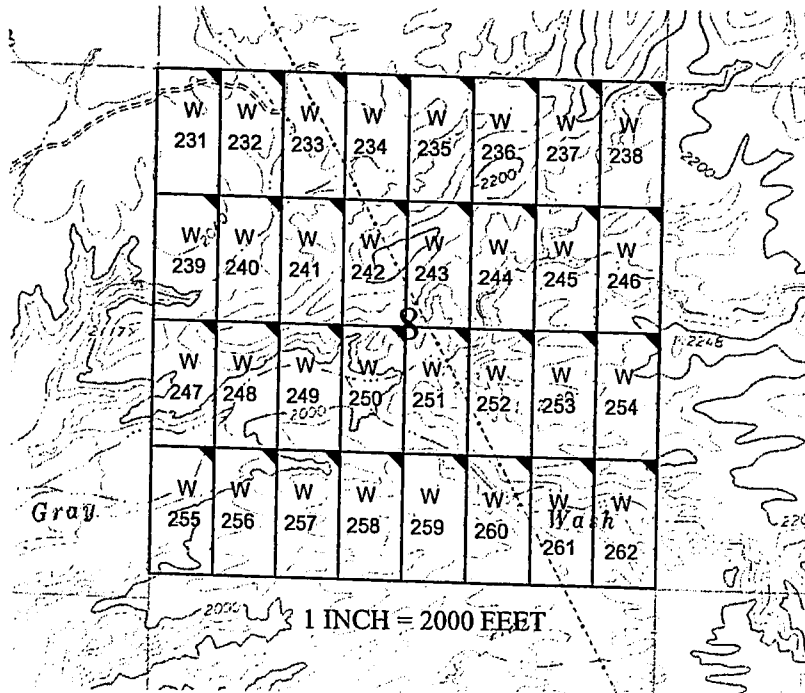
Filed at the request of and return to:
 Zenolith LLC
 P.O. Box 130
 Arvada, Colorado 80001

RECEIVED
 BLM AZ STATE OFFICE
 2019 JAN 28 P 2:33
 PHOENIX, ARIZONA

LOCATION NOTICE FOR PLACER MINING CLAIM

NOTICE IS HEREBY GIVIN that the W- 235 placer mining claim has been located by Zenolith LLC, whose current mailing address is P.O. Box 130, Arvada, Colorado 80001. The general course of this claim is North and South and is situated in Mohave County, Arizona. This claim is approximately 660 feet in width and 1320 feet in length and contains approximately 20 total claim acreage. This claim runs from the location monument on which the location notice is posted at the NE corner of the claim approximately 660 feet in a West direction to the West end line and 1320 feet in a South direction to the South end line. This claim is marked by four monuments, one at each corner of the claim, claim monuments are marked with 2"x2"x5' wood post with scribed aluminum tags. The Location Monument on which this notice is posted is situated within Section 8, Township 15 North, Range 12 West, Gila and Salt River Baseline and Meridian, Mohave County, Arizona. This claim encompasses portions of the following legal subdivision (s) and is located by legal subdivision: W2 NW4 NE4 Section 8, Township 15 North, Range 12 West, Gila and Salt River Baseline and Meridian. The locality of this claim with reference to some natural object or permanent monument is as follows: The North East corner of this claim is approximately 5280 feet North and 1980 feet West from the South East corner of Section 8, Township 15 North, Range 12 West, G.&SR.B.M. DATED AND POSTED on the ground this 24 day of November, 2018

BY: Dave Rowe
 Dave Rowe, Agent



AMC453159

The above map depicts the W - 235 placer mining claim, which is located in Section(s) 8, Township 15 North, Range 12 West. Gila and Salt River Baseline and Meridian, Mohave County, Arizona. The claim corners and Location monuments are marked by 2 inch by 2 inch by 5 foot wooden post with aluminum tags. The bearings and distances between claims are depicted on the map.

After recording please return to
Zenolith (USA) LLC
PO Box 130
Arvada, CO 80001

FEE# 2019009611

OFFICIAL RECORDS
OF MOHAVE COUNTY
KRISTI BLAIR,
COUNTY RECORDER



02/27/2019 03:55 PM Fee: \$10.00

PAGE: 1 of 1

Amended Location Notice For Placer Mining Claim

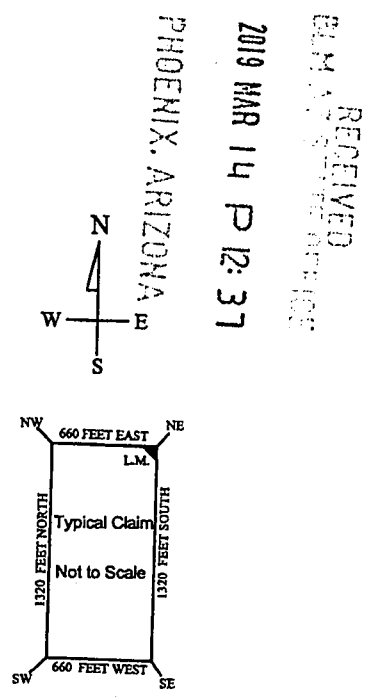
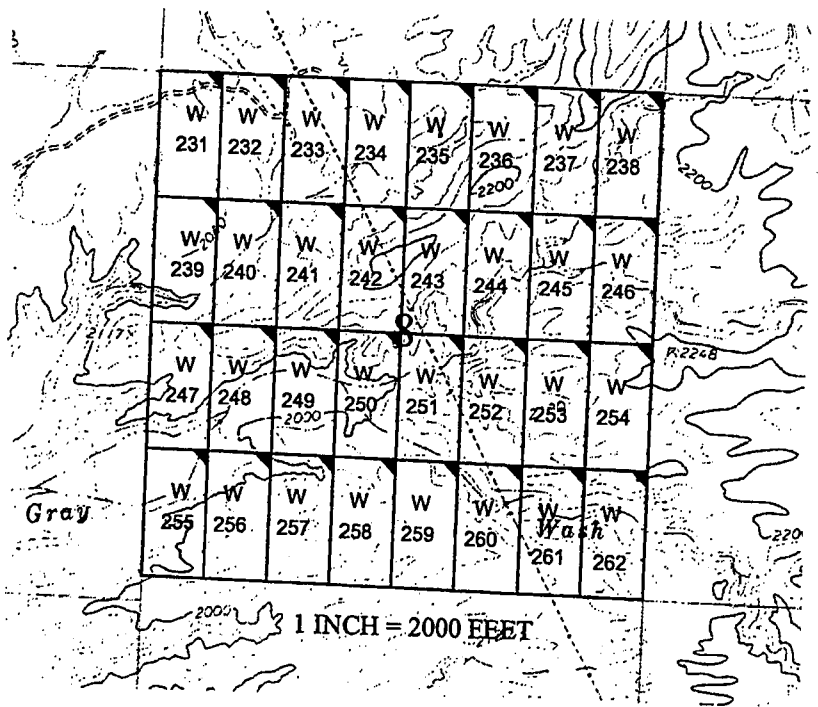
Notice is hereby given that the W-236 placer mining claim of record at the AZ State office of the BLM under serial number AMC 453160 was amended by Zenolith (USA) LLC, a Delaware Corp, owner thereof, whose address is PO Box 130, Arvada, CO 80001. The date of the original location and recording of the location notice in the Official Records of Mohave County, AZ are as follows:

Date of Location November 24, 2018 Fee# 2019002690

The purpose of this amendment is to correct the locator name to Zenolith (USA) LLC

NOTICE IS HEREBY GIVIN that the W-236 placer mining claim has been located by Zenolith (USA) LLC whose current mailing address is P.O. Box 130, Arvada, Colorado 80001. The general course of this claim is North and South and is situated in Mohave County, Arizona. This claim is approximately 660 feet in width and 1320 feet in length and contains approximately 20 total claim acreage. This claim runs from the location monument on which the location notice is posted at the NE corner of the claim approximately 660 feet in a West direction to the West end line and 1320 feet in a South direction to the South end line. This claim is marked by four monuments, one at each corner of the claim, claim monuments are marked with 2"x2"x5' wood post with scribed aluminum tags. The Location Monument on which this notice is posted is situated within Section 8, Township 15 North, Range 12 West, Gila and Salt River Baseline and Meridian, Mohave County, Arizona. This claim encompasses portions of the following legal subdivision (s) and is located by legal subdivision: E2 NW4 NE4 Section 8, Township 15 North, Range 12 West, Gila and Salt River Baseline and Meridian. The locality of this claim with reference to some natural object or permanent monument is as follows: The North East corner of this claim is approximately 5280 feet North and 1320 feet West from the South East corner of Section 8, Township 15 North, Range 12 West, G.&SR.B.M. *Amended,*
DATED AND POSTED ~~on~~ this February 15-2019

BY: *Jim Heulinger*



The above map depicts the W-236 placer mining claim, which is located in Section(s) 8, Township 15 North, Range 12 West, Gila and Salt River Baseline and Meridian, Mohave County, Arizona. The claim corners and Location monuments are marked by 2 inch by 2 inch by 5 foot wooden post with aluminum tags. The bearings and distances between claims are depicted on the map.

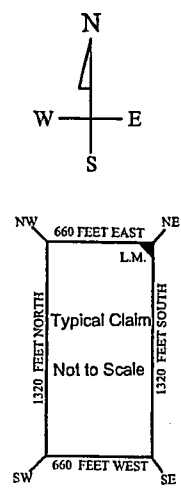
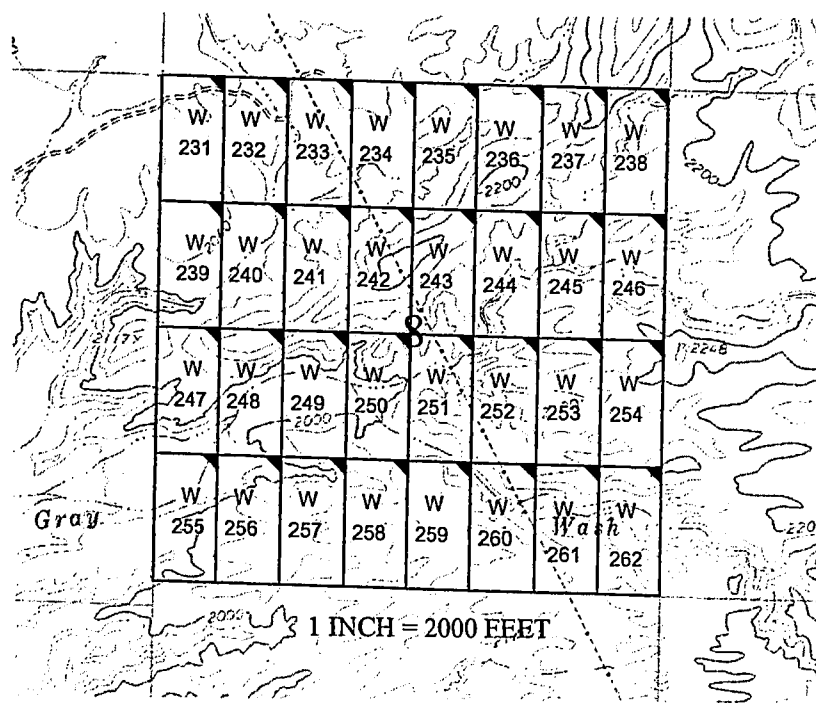
RECEIVED
 BLM AZ STATE OFFICE
 2019 JAN 28 P 2:33
 PHOENIX, ARIZONA

Filed at the request of and return to:
 Zenolith LLC
 P.O. Box 130
 Arvada, Colorado 80001

LOCATION NOTICE FOR PLACER MINING CLAIM

NOTICE IS HEREBY GIVIN that the W-236 placer mining claim has been located by Zenolith LLC, whose current mailing address is P.O. Box 130, Arvada, Colorado 80001. The general course of this claim is North and South and is situated in Mohave County, Arizona. This claim is approximately 660 feet in width and 1320 feet in length and contains approximately 20 total claim acreage. This claim runs from the location monument on which the location notice is posted at the NE corner of the claim approximately 660 feet in a West direction to the West end line and 1320 feet in a South direction to the South end line. This claim is marked by four monuments, one at each corner of the claim, claim monuments are marked with 2"x2"x5' wood post with scribed aluminum tags. The Location Monument on which this notice is posted is situated within Section 8, Township 15 North, Range 12 West, Gila and Salt River Baseline and Meridian, Mohave County, Arizona. This claim encompasses portions of the following legal subdivision (s) and is located by legal subdivision: E2 NW4 NE4 Section 8, Township 15 North, Range 12 West, Gila and Salt River Baseline and Meridian. The locality of this claim with reference to some natural object or permanent monument is as follows: The North East corner of this claim is approximately 5280 feet North and 1320 feet West from the South East corner of Section 8, Township 15 North, Range 12 West, G.&SR.B.M. DATED AND POSTED on the ground this 24 day of November, 2018

BY: *Dave Rowe*
 Dave Rowe, Agent



AMC453160

The above map depicts the W-236 placer mining claim, which is located in Section(s) 8, Township 15 North, Range 12 West, Gila and Salt River Baseline and Meridian, Mohave County, Arizona. The claim corners and Location monuments are marked by 2 inch by 2 inch by 5 foot wooden post with aluminum tags. The bearings and distances between claims are depicted on the map.

After recording please return to
Zenolith (USA) LLC
PO Box 130
Arvada, CO 80001

FEE# 2019009612

OFFICIAL RECORDS
OF MOHAVE COUNTY
KRISTI BLAIR,
COUNTY RECORDER



02/27/2019 03:55 PM Fee: \$10.00

PAGE: 1 of 1

Amended Location Notice For Placer Mining Claim

Notice is hereby given that the W-237 placer mining claim of record at the AZ State office of the BLM under serial number AMC 453161 was amended by Zenolith (USA) LLC a Delaware Corp, owner thereof, whose address is PO Box 130, Arvada, CO 80001. The date of the original location and recording of the location notice in the Official Records of Mohave County, AZ are as follows:

Date of Location November 24, 2018 Fee# 2019002691

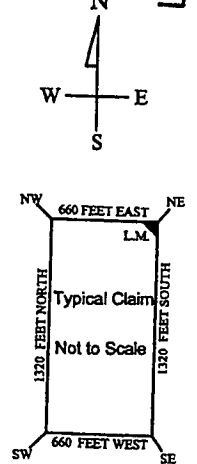
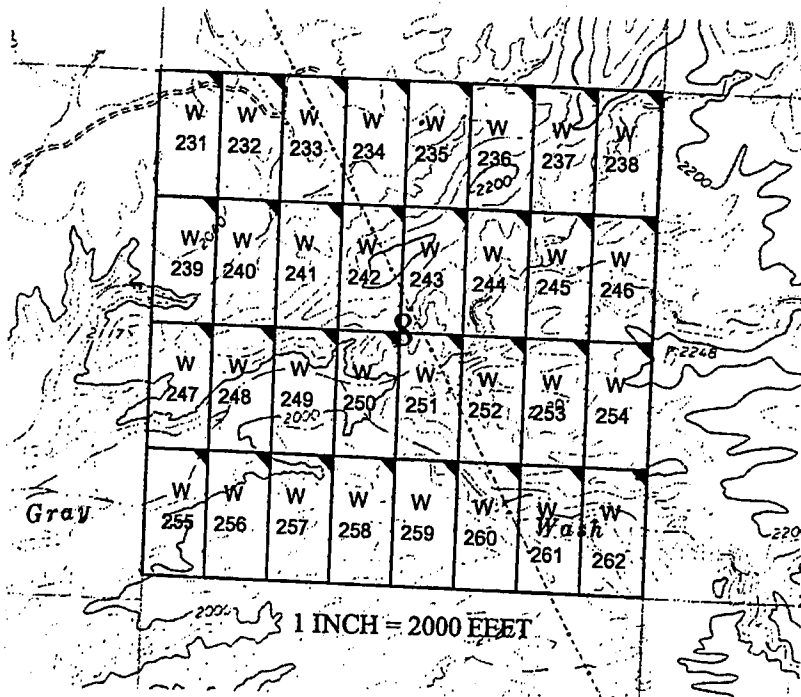
The purpose of this amendment is to correct the locator name to Zenolith (USA) LLC

NOTICE IS HEREBY GIVIN that the W-237 placer mining claim has been located by Zenolith ~~USA~~ (LUSH) LLC whose current mailing address is P.O. Box 130, Arvada, Colorado 80001. The general course of this claim is North and South and is situated in Mohave County, Arizona. This claim is approximately 660 feet in width and 1320 feet in length and contains approximately 20 total claim acreage. This claim runs from the location monument on which the location notice is posted at the NE corner of the claim approximately 660 feet in a West direction to the West end line and 1320 feet in a South direction to the South end line. This claim is marked by four monuments, one at each corner of the claim, claim monuments are marked with 2"x2"x5' wood post with scribed aluminum tags. The Location Monument on which this notice is posted is situated within Section 8, Township 15 North, Range 12 West, Gila and Salt River Baseline and Meridian, Mohave County, Arizona. This claim encompasses portions of the following legal subdivision (s) and is located by legal subdivision: W2 NE4 NE4 Section 8, Township 15 North, Range 12 West, Gila and Salt River Baseline and Meridian. The locality of this claim with reference to some natural object or permanent monument is as follows: The North East corner of this claim is approximately 5280 feet North and 660 feet West from the South East corner of Section 8, Township 15 North, Range 12 West, G.&SR.B.M. Amended, DATED AND POSTED ~~on~~ this February 15-2019

BY: *Jim Sealing Agent*

RECEIVED
2019 MAR 14 P 12:37
PHOENIX, ARIZONA

AMC 453161



The above map depicts the W-237 placer mining claim, which is located in Section(s) 8, Township 15 North, Range 12 West, Gila and Salt River Baseline and Meridian, Mohave County, Arizona. The claim corners and Location monuments are marked by 2 inch by 2 inch by 5 foot wooden post with aluminum tags. The bearings and distances between claims are depicted on the map.

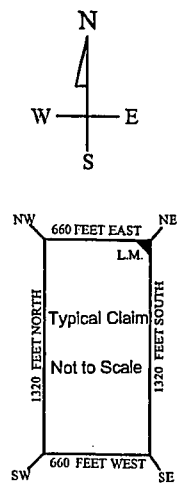
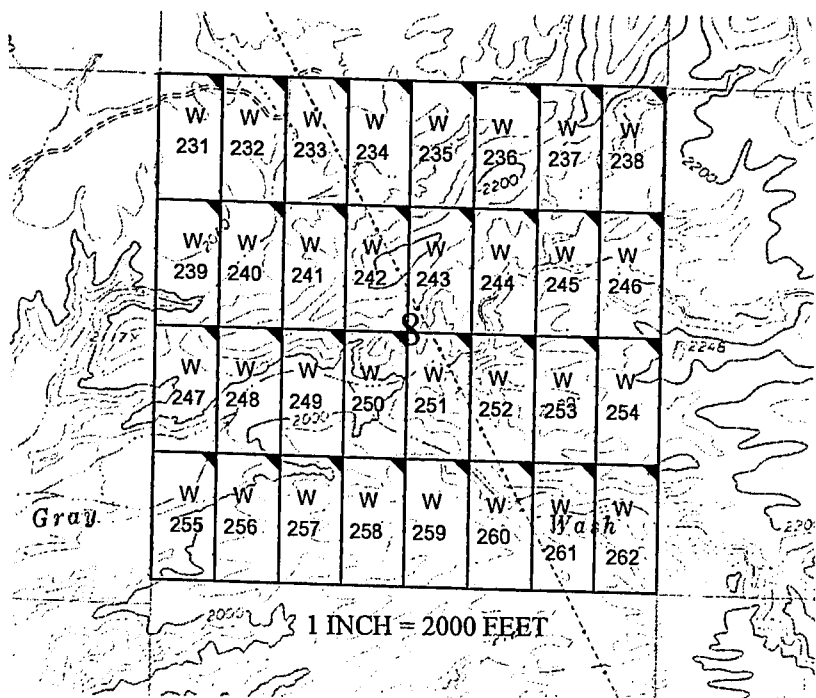
Filed at the request of and return to:
 Zenolith LLC
 P.O. Box 130
 Arvada, Colorado 80001

RECEIVED
 BLM AZ STATE OFFICE
 2019 JAN 28 P 2:33
 PHOENIX, ARIZONA

LOCATION NOTICE FOR PLACER MINING CLAIM

NOTICE IS HEREBY GIVIN that the W- 237 placer mining claim has been located by Zenolith LLC, whose current mailing address is P.O. Box 130, Arvada, Colorado 80001. The general course of this claim is North and South and is situated in Mohave County, Arizona. This claim is approximately 660 feet in width and 1320 feet in length and contains approximately 20 total claim acreage. This claim runs from the location monument on which the location notice is posted at the NE corner of the claim approximately 660 feet in a West direction to the West end line and 1320 feet in a South direction to the South end line. This claim is marked by four monuments, one at each corner of the claim, claim monuments are marked with 2"x2"x5' wood post with scribed aluminum tags. The Location Monument on which this notice is posted is situated within Section 8, Township 15 North, Range 12 West, Gila and Salt River Baseline and Meridian, Mohave County, Arizona. This claim encompasses portions of the following legal subdivision (s) and is located by legal subdivision: W2 NE4 NE4 Section 8, Township 15 North, Range 12 West, Gila and Salt River Baseline and Meridian. The locality of this claim with reference to some natural object or permanent monument is as follows: The North East corner of this claim is approximately 5280 feet North and 660 feet West from the South East corner of Section 8, Township 15 North, Range 12 West, G.&SR.B.M. DATED AND POSTED on the ground this 24 day of November, 2018

BY: Dave Rowe
 Dave Rowe, Agent



AMC4531611

The above map depicts the W - 237 placer mining claim, which is located in Section(s) 8, Township 15 North, Range 12 West, Gila and Salt River Baseline and Meridian, Mohave County, Arizona. The claim corners and Location monuments are marked by 2 inch by 2 inch by 5 foot wooden post with aluminum tags. The bearings and distances between claims are depicted on the map.

After recording please return to
Zenolith (USA) LLC
PO Box 130
Arvada, CO 80001

FEE# 2019009613

OFFICIAL RECORDS
OF MOHAVE COUNTY
KRISTI BLAIR,
COUNTY RECORDER



02/27/2019 03:55 PM Fee: \$10.00

PAGE: 1 of 1

Amended Location Notice For Placer Mining Claim

Notice is hereby given that the W-238 placer mining claim of record at the AZ State office of the BLM under serial number AMC 453162 was amended by Zenolith (USA) LLC, a Delaware Corp, owner thereof, whose address is PO Box 130, Arvada, CO 80001. The date of the original location and recording of the location notice in the Official Records of Mohave County, AZ are as follows:

Date of Location Fee#
November 24, 2018 2019002692

The purpose of this amendment is to correct the locator name to Zenolith (USA) LLC

NOTICE IS HEREBY GIVIN that the W-238 placer mining claim has been located by Zenolith ~~(USA)~~ (CASA) LLC whose current mailing address is P.O. Box 130, Arvada, Colorado 80001. The general course of this claim is North and South and is situated in Mohave County, Arizona. This claim is approximately 660 feet in width and 1320 feet in length and contains approximately 20 total claim acreage. This claim runs from the location monument on which the location notice is posted at the NE corner of the claim approximately 660 feet in a West direction to the West end line and 1320 feet in a South direction to the South end line. This claim is marked by four monuments, one at each corner of the claim, claim monuments are marked with 2"x2"x5' wood post with scribed aluminum tags. The Location Monument on which this notice is posted is situated within Section 8, Township 15 North, Range 12 West, Gila and Salt River Baseline and Meridian, Mohave County, Arizona.

This claim encompasses portions of the following legal subdivision (s) and is located by legal subdivision:
E2 NE4 NE4 Section 8, Township 15 North, Range 12 West, Gila and Salt River Baseline and Meridian.

The locality of this claim with reference to some natural object or permanent monument is as follows:

The North East corner of this claim is approximately 5280 feet North and 0 feet West from the South East corner of Section 8, Township 15 North, Range 12 West, G.&SR.B.M.

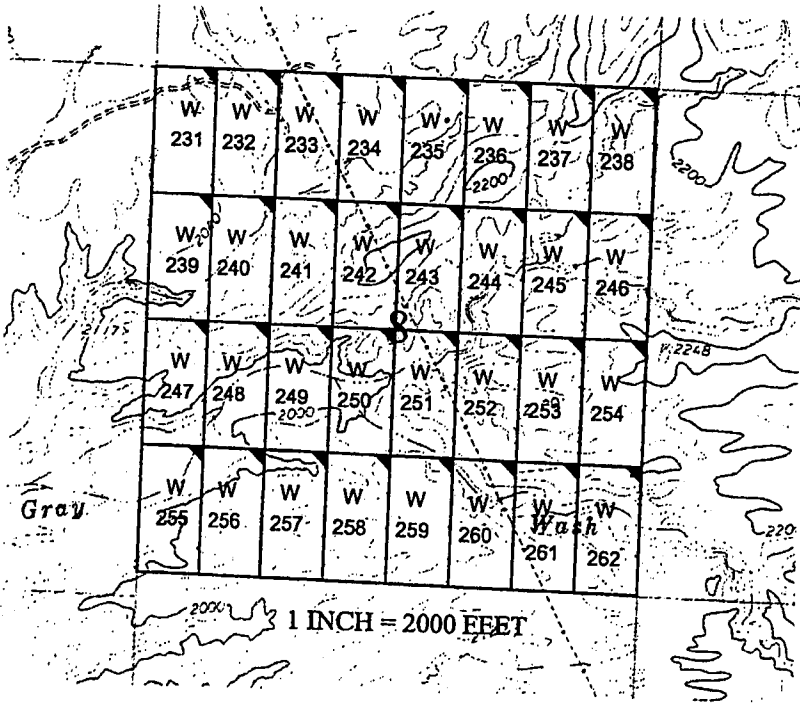
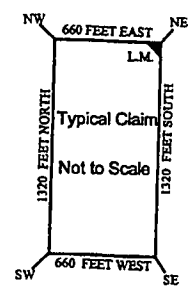
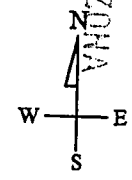
DATED AND POSTED ~~this~~ February 15-2019 *Amended,*

BY: *Jim Heninger*

Amc 453162

RECEIVED
BLM ARIZONA
2019 MAR 14 P 12:37

PHOENIX, ARIZONA



The above map depicts the W-238 placer mining claim, which is located in Section(s) 8, Township 15 North, Range 12 West, Gila and Salt River Baseline and Meridian, Mohave County, Arizona. The claim corners and Location monuments are marked by 2 inch by 2 inch by 5 foot wooden post with aluminum tags. The bearings and distances between claims are depicted on the map.

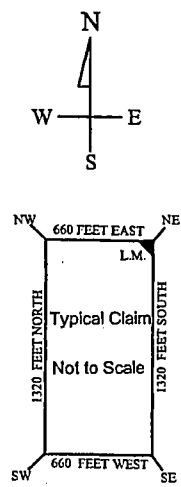
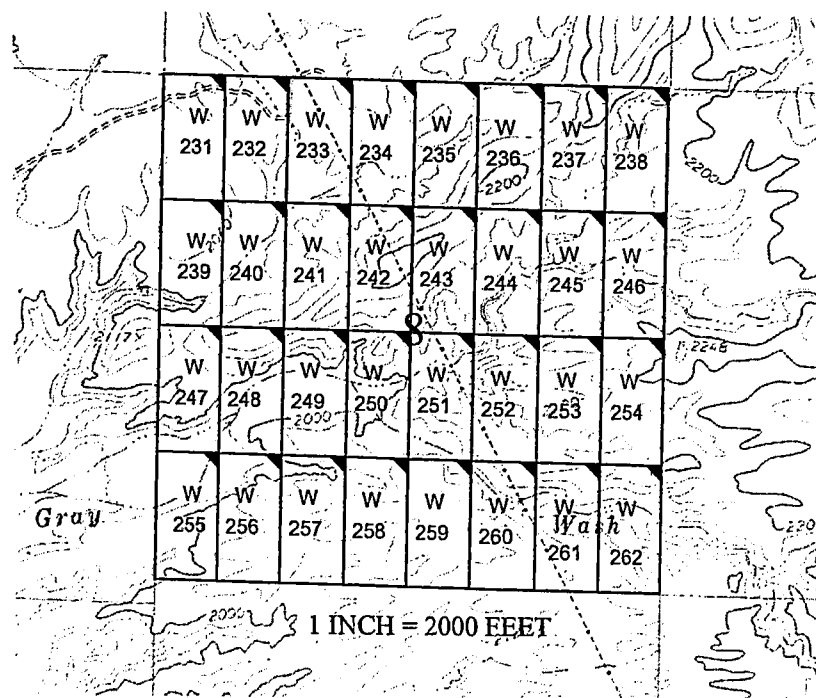
RECEIVED
BLM AZ STATE OFFICE
2019 JAN 28 P 2:33
PHOENIX, ARIZONA

Filed at the request of and return to:
Zenolith LLC
P.O. Box 130
Arvada, Colorado 80001

LOCATION NOTICE FOR PLACER MINING CLAIM

NOTICE IS HEREBY GIVIN that the W- 238 placer mining claim has been located by Zenolith LLC, whose current mailing address is P.O. Box 130, Arvada, Colorado 80001. The general course of this claim is North and South and is situated in Mohave County, Arizona. This claim is approximately 660 feet in width and 1320 feet in length and contains approximately 20 total claim acreage. This claim runs from the location monument on which the location notice is posted at the NE corner of the claim approximately 660 feet in a West direction to the West end line and 1320 feet in a South direction to the South end line. This claim is marked by four monuments, one at each corner of the claim, claim monuments are marked with 2"x2"x5' wood post with scribed aluminum tags. The Location Monument on which this notice is posted is situated within Section 8, Township 15 North, Range 12 West, Gila and Salt River Baseline and Meridian, Mohave County, Arizona. This claim encompasses portions of the following legal subdivision (s) and is located by legal subdivision: E2 NE4 NE4 Section 8, Township 15 North, Range 12 West, Gila and Salt River Baseline and Meridian. The locality of this claim with reference to some natural object or permanent monument is as follows: The North East corner of this claim is approximately 5280 feet North and 0 feet West from the South East corner of Section 8, Township 15 North, Range 12 West, G.&SR.B.M. DATED AND POSTED on the ground this 24 day of November, 2018

BY: Dave Rowe
Dave Rowe, Agent




AMC453162

The above map depicts the W- 238 placer mining claim, which is located in Section(s) 8, Township 15 North, Range 12 West. Gila and Salt River Baseline and Meridian, Mohave County, Arizona. The claim corners and Location monuments are marked by 2 inch by 5 foot wooden post with aluminum tags. The bearings and distances between claims are depicted on the map.

After recording please return to
Zenolith (USA) LLC
PO Box 130
Arvada, CO 80001

FEE# 2019009614

OFFICIAL RECORDS
OF MOHAVE COUNTY
KRISTI BLAIR,
COUNTY RECORDER



02/27/2019 03:55 PM Fee: \$10.00

PAGE: 1 of 1

Amended Location Notice For Placer Mining Claim

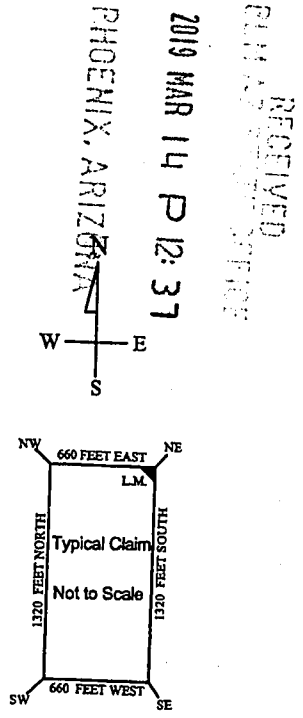
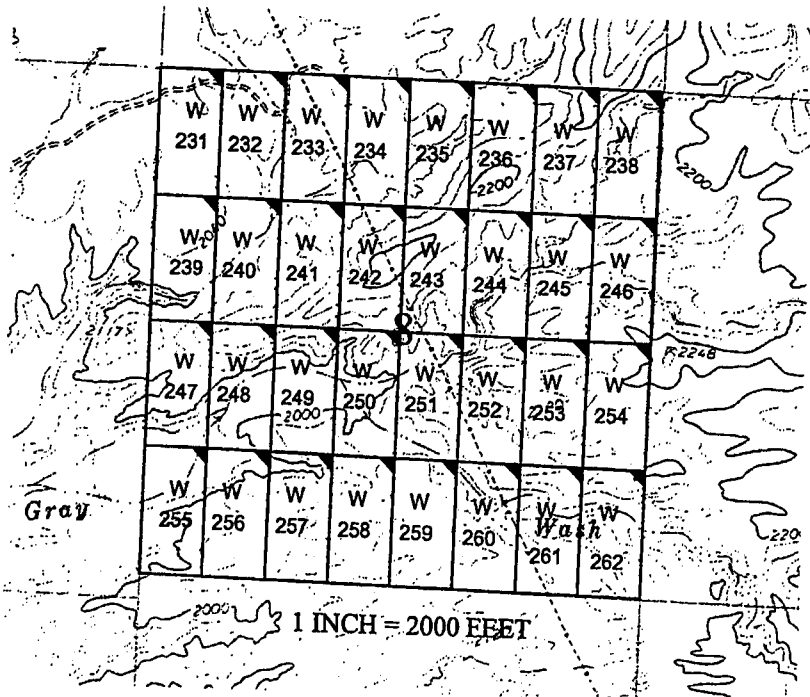
Notice is hereby given that the W-239 placer mining claim of record at the AZ State office of the BLM under serial number AMC 453163 was amended by Zenolith (USA) LLC a Delaware Corp, owner thereof, whose address is PO Box 130, Arvada, CO 80001. The date of the original location and recording of the location notice in the Official Records of Mohave County, AZ are as follows:

Date of Location	Fee#
November 24, 2018	2019002693

The purpose of this amendment is to correct the locator name to Zenolith (USA) LLC

NOTICE IS HEREBY GIVIN that the W- 239 placer mining claim has been located by Zenolith ~~(USA) LLC~~ (USA) LLC whose current mailing address is P.O. Box 130, Arvada, Colorado 80001. The general course of this claim is North and South approximately 20 total claim acreage. This claim runs from the location monument on which the location notice is posted at the NE corner of the claim approximately 660 feet in a West direction to the West end line and 1320 feet in a South direction to the South end line. This claim is marked by four monuments, one at each corner of the claim, claim monuments are marked with 2"x2"x5' wood post with scribed aluminum tags. The Location Monument on which this notice is posted is situated within Section 8, Township 15 North, Range 12 West, Gila and Salt River Baseline and Meridian, Mohave County, Arizona. This claim encompasses portions of the following legal subdivision (s) and is located by legal subdivision: W2 SW4 NW4 Section 8, Township 15 North, Range 12 West, Gila and Salt River Baseline and Meridian. The locality of this claim with reference to some natural object or permanent monument is as follows: The North East corner of this claim is approximately 3960 feet North and 4620 feet West from the South East corner of Section 8, Township 15, North, Range 12 West, G.&SR.B.M. Amended, DATED AND POSTED ~~February 15-2019~~ this February 15-2019

BY: *Jim Heulinger - Agent*



PHOENIX, ARIZONA
 2019 MAR 14 P 12:37
 RECEIVED
 CLERK OF SUPERIOR COURT

AMC 453163

The above map depicts the W- 239 placer mining claim, which is located in Section(s) 8, Township 15 North, Range 12 West, Gila and Salt River Baseline and Meridian, Mohave County, Arizona. The claim corners and Location monuments are marked by 2 inch by 2 inch by 5 foot wooden post with aluminum tags. The bearings and distances between claims are depicted on the map.

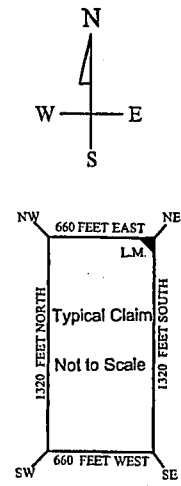
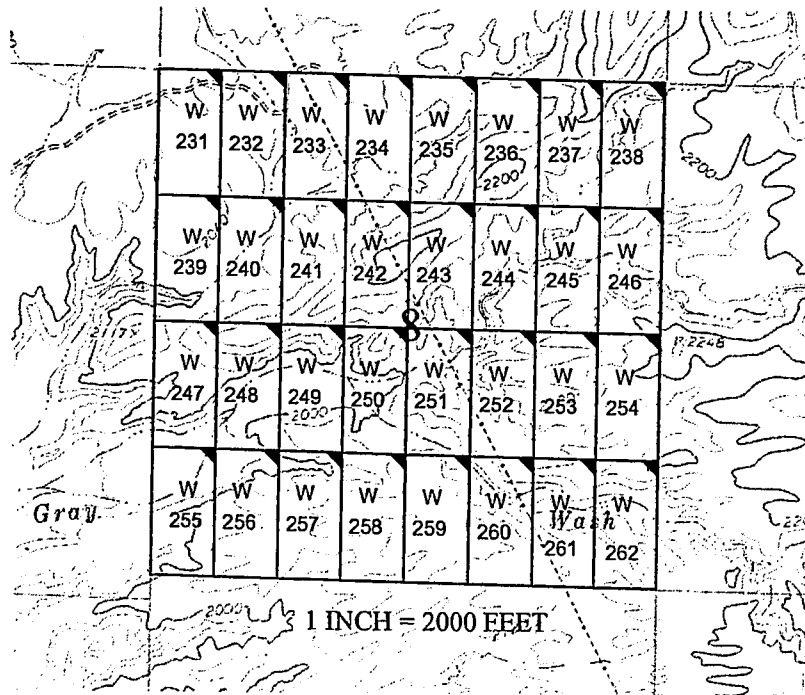
Filed at the request of and return to:
Zenolith LLC
P.O. Box 130
Arvada, Colorado 80001

RECEIVED
BLM AZ STATE OFFICE
2019 JAN 28 P 2:33
PHOENIX, ARIZONA

LOCATION NOTICE FOR PLACER MINING CLAIM

NOTICE IS HEREBY GIVIN that the W- 239 placer mining claim has been located by Zenolith LLC, whose current mailing address is P.O. Box 130, Arvada, Colorado 80001. The general course of this claim is North and South and is situated in Mohave County, Arizona. This claim is approximately 660 feet in width and 1320 feet in length and contains approximately 20 total claim acreage. This claim runs from the location monument on which the location notice is posted at the NE corner of the claim approximately 660 feet in a West direction to the West end line and 1320 feet in a South direction to the South end line. This claim is marked by four monuments, one at each corner of the claim, claim monuments are marked with 2"x2"x5' wood post with scribed aluminum tags. The Location Monument on which this notice is posted is situated within Section 8, Township 15 North, Range 12 West, Gila and Salt River Baseline and Meridian, Mohave County, Arizona. This claim encompasses portions of the following legal subdivision (s) and is located by legal subdivision: W2 SW4 NW4 Section 8, Township 15 North, Range 12 West, Gila and Salt River Baseline and Meridian. The locality of this claim with reference to some natural object or permanent monument is as follows: The North East corner of this claim is approximately 3960 feet North and 4620 feet West from the South East corner of Section 8, Township 15 North, Range 12 West, G.&SR.B.M. DATED AND POSTED on the ground this 24 day of November, 2018

BY: Dave Rowe
Dave Rowe, Agent



AMC453163

The above map depicts the W- 239 placer mining claim, which is located in Section(s) 8, Township 15 North, Range 12 West, Gila and Salt River Baseline and Meridian, Mohave County, Arizona. The claim corners and Location monuments are marked by 2 inch by 2 inch by 5 foot wooden post with aluminum tags. The bearings and distances between claims are depicted on the map.

After recording please return to
Zenolith (USA) LLC
PO Box 130
Arvada, CO 80001

Amended Location Notice For Placer Mining Claim

Notice is hereby given that the W-240 placer mining claim of record at the AZ State office of the BLM under serial number AMC 453164 was amended by Zenolith (USA) LLC a Delaware Corp, owner thereof, whose address is PO Box 130, Arvada, CO 80001. The date of the original location and recording of the location notice in the Official Records of Mohave County, AZ are as follows:

Date of Location November 24, 2018 Fee# 2019002694

The purpose of this amendment is to correct the locator name to Zenolith (USA) LLC

FEE# 2019009615

OFFICIAL RECORDS
OF MOHAVE COUNTY
KRISTI BLAIR,
COUNTY RECORDER



02/27/2019 03:55 PM Fee: \$10.00

PAGE: 1 of 1

NOTICE IS HEREBY GIVIN that the W-240 placer mining claim has been located by Zenolith ~~(USA) LLC~~ (USA) LLC whose current mailing address is P.O. Box 130, Arvada, Colorado 80001. The general course of this claim is North and South approximately 20 total claim acreage. This claim runs from the location monument on which the location notice is posted at the NE corner of the claim approximately 660 feet in a West direction to the West end line and 1320 feet in a South direction to the South end line. This claim is marked by four monuments, one at each corner of the claim, claim monuments are marked with 2"x2"x5' wood post with scribed aluminum tags. The Location Monument on which this notice is posted is situated within Section 8, Township 15 North, Range 12 West, Gila and Salt River Baseline and Meridian, Mohave County, Arizona.

This claim encompasses portions of the following legal subdivision (s) and is located by legal subdivision: E2 SW4 NW4 Section 8, Township 15 North, Range 12 West, Gila and Salt River Baseline and Meridian.

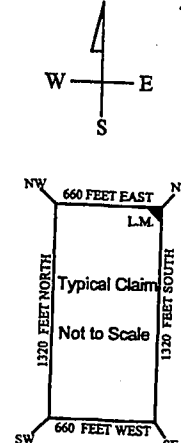
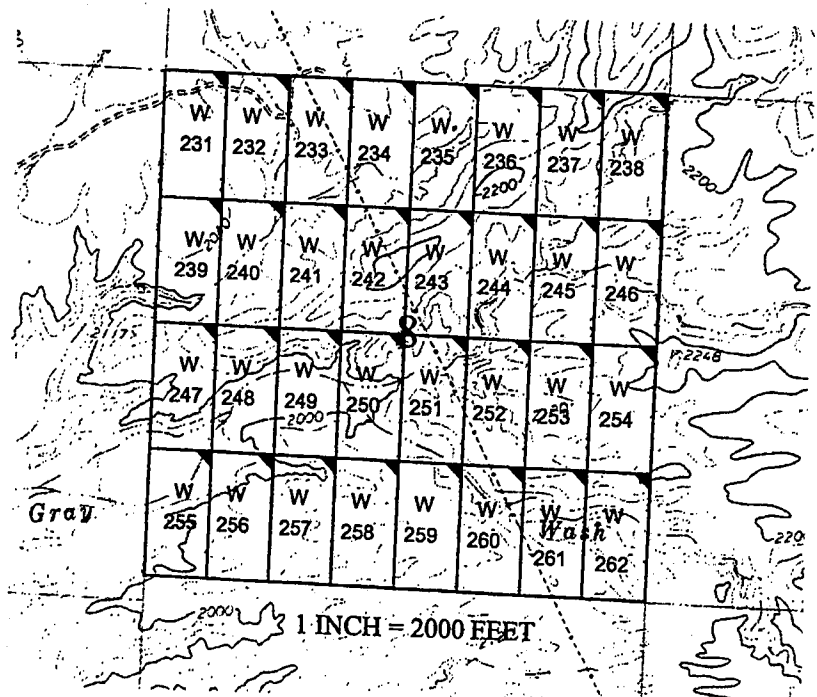
The locality of this claim with reference to some natural object or permanent monument is as follows: The North East corner of this claim is approximately 3960 feet North and 3960 feet West from the South East corner of Section 8, Township 15, North, Range 12 West, G.&SR.B.M.

DATED AND POSTED ~~on~~ this February 15-2019 *Amended*

BY: *Jim Heulinger Agent*

PHOENIX, ARIZONA
2019 MAR 14 P 12:37
RECEIVED
BLM ARIZONA FIELD

AMC 453164



The above map depicts the W-240 placer mining claim, which is located in Section(s) 8, Township 15 North, Range 12 West, Gila and Salt River Baseline and Meridian, Mohave County, Arizona. The claim corners and Location monuments are marked by 2 inch by 2 inch by 5 foot wooden post with aluminum tags. The bearings and distances between claims are depicted on the map.

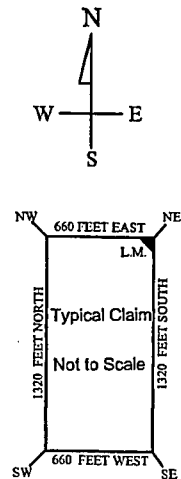
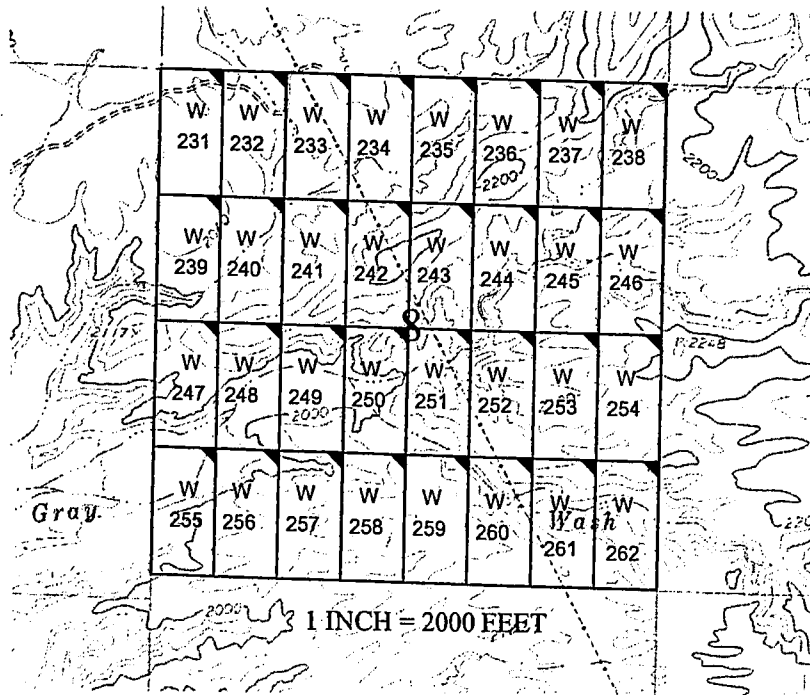
Filed at the request of and return to:
 Zenolith LLC
 P.O. Box 130
 Arvada, Colorado 80001

RECEIVED
 BLM AZ STATE OFFICE
 2019 JAN 28 P 2:33
 PHOENIX, ARIZONA

LOCATION NOTICE FOR PLACER MINING CLAIM

NOTICE IS HEREBY GIVIN that the W-240 placer mining claim has been located by Zenolith LLC, whose current mailing address is P.O. Box 130, Arvada, Colorado 80001. The general course of this claim is North and South and is situated in Mohave County, Arizona. This claim is approximately 660 feet in width and 1320 feet in length and contains approximately 20 total claim acreage. This claim runs from the location monument on which the location notice is posted at the NE corner of the claim approximately 660 feet in a West direction to the West end line and 1320 feet in a South direction to the South end line. This claim is marked by four monuments, one at each corner of the claim, claim monuments are marked with 2"x2"x5' wood post with scribed aluminum tags. The Location Monument on which this notice is posted is situated within Section 8, Township 15 North, Range 12 West, Gila and Salt River Baseline and Meridian, Mohave County, Arizona. This claim encompasses portions of the following legal subdivision (s) and is located by legal subdivision: E2 SW4 NW4 Section 8, Township 15 North, Range 12 West, Gila and Salt River Baseline and Meridian. The locality of this claim with reference to some natural object or permanent monument is as follows: The North East corner of this claim is approximately 3960 feet North and 3960 feet West from the South East corner of Section 8, Township 15 North, Range 12 West, G.&SR.B.M. DATED AND POSTED on the ground this 24 day of November, 2018

BY: Dave Rowe
 Dave Rowe, Agent



AMC453164

The above map depicts the W-240 placer mining claim, which is located in Section(s) 8, Township 15 North, Range 12 West, Gila and Salt River Baseline and Meridian, Mohave County, Arizona. The claim corners and Location monuments are marked by 2 inch by 2 inch by 5 foot wooden post with aluminum tags. The bearings and distances between claims are depicted on the map.

After recording please return to
Zenolith (USA) LLC
PO Box 130
Arvada, CO 80001

FEE# 2019009616

OFFICIAL RECORDS
OF MOHAVE COUNTY
KRISTI BLAIR,
COUNTY RECORDER



02/27/2019 03:55 PM Fee: \$10.00

PAGE: 1 of 1

Amended Location Notice For Placer Mining Claim

Notice is hereby given that the W-241 placer mining claim of record at the AZ State office of the BLM under serial number AMC 453165 was amended by Zenolith (USA) LLC a Delaware Corp, owner thereof, whose address is PO Box 130, Arvada, CO 80001. The date of the original location and recording of the location notice in the Official Records of Mohave County, AZ are as follows:

Date of Location November 24, 2018 Fee# 2019002695

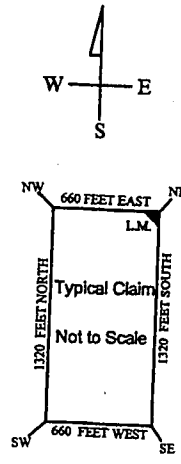
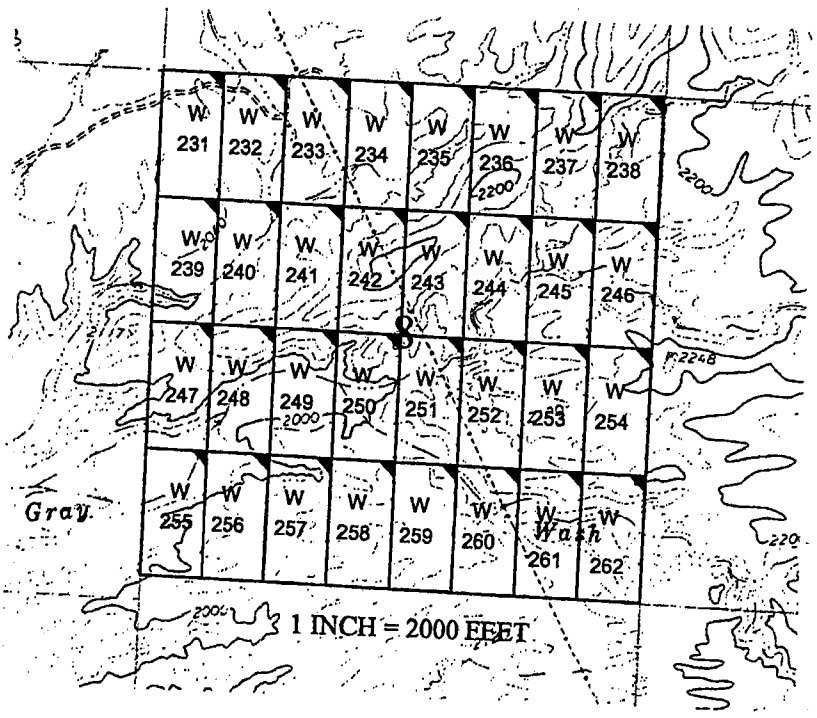
The purpose of this amendment is to correct the locator name to Zenolith (USA) LLC

NOTICE IS HEREBY GIVIN that the W-241 placer mining claim has been located by Zenolith ~~(USA) LLC~~ (USA) LLC whose current mailing address is P.O. Box 130, Arvada, Colorado 80001. The general course of this claim is North and South approximately 20 total claim acreage. This claim runs from the location monument on which the location notice is posted at the NE corner of the claim approximately 660 feet in a West direction to the West end line and 1320 feet in a South direction to the South end line. This claim is marked by four monuments, one at each corner of the claim, claim monuments are marked with 2"x2"x5' wood post with scribed aluminum tags. The Location Monument on which this notice is posted is situated within Section 8, Township 15 North, Range 12 West, Gila and Salt River Baseline and Meridian, Mohave County, Arizona. This claim encompasses portions of the following legal subdivision (s) and is located by legal subdivision: W2 SE4 NW4 Section 8, Township 15 North, Range 12 West, Gila and Salt River Baseline and Meridian. The locality of this claim with reference to some natural object or permanent monument is as follows: The North East corner of this claim is approximately 3960 feet North and 3300 feet West from the South East corner of Section 8, Township 15, North, Range 12 West, G.&SR.B.M. Amended,
DATED AND POSTED February 15-2019

BY: Juan Heiliger - Agent

RECEIVED
BLM ARIZONA FIELD OFFICE
2019 MAR 14 P 12:38
PHOENIX, ARIZONA

AMC 453165



The above map depicts the W-241 placer mining claim, which is located in Section(s) 8, Township 15 North, Range 12 West, Gila and Salt River Baseline and Meridian, Mohave County, Arizona. The claim corners and Location monuments are marked by 2 inch by 2 inch by 5 foot wooden post with aluminum tags. The bearings and distances between claims are depicted on the map.

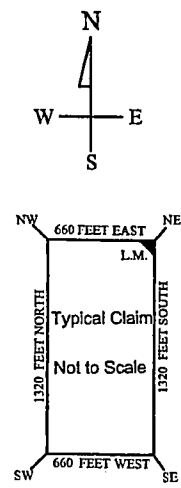
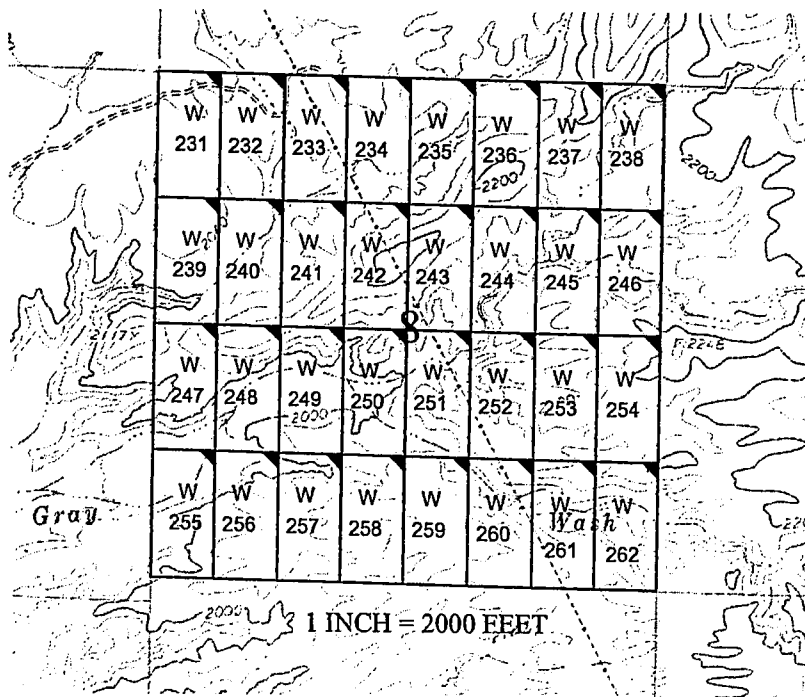
Filed at the request of and return to:
Zenolith LLC
P.O. Box 130
Arvada, Colorado 80001

RECEIVED
BLM AZ STATE OFFICE
2019 JAN 28 P 2:33
PHOENIX, ARIZONA

LOCATION NOTICE FOR PLACER MINING CLAIM

NOTICE IS HEREBY GIVIN that the W-241 placer mining claim has been located by Zenolith LLC, whose current mailing address is P.O. Box 130, Arvada, Colorado 80001. The general course of this claim is North and South and is situated in Mohave County, Arizona. This claim is approximately 660 feet in width and 1320 feet in length and contains approximately 20 total claim acreage. This claim runs from the location monument on which the location notice is posted at the NE corner of the claim approximately 660 feet in a West direction to the West end line and 1320 feet in a South direction to the South end line. This claim is marked by four monuments, one at each corner of the claim, claim monuments are marked with 2"x2"x5' wood post with scribed aluminum tags. The Location Monument on which this notice is posted is situated within Section 8, Township 15 North, Range 12 West, Gila and Salt River Baseline and Meridian, Mohave County, Arizona. This claim encompasses portions of the following legal subdivision (s) and is located by legal subdivision: W2 SE4 NW4 Section 8, Township 15 North, Range 12 West, Gila and Salt River Baseline and Meridian. The locality of this claim with reference to some natural object or permanent monument is as follows: The North East corner of this claim is approximately 3960 feet North and 3300 feet West from the South East corner of Section 8, Township 15 North, Range 12 West, G.&SR.B.M. DATED AND POSTED on the ground this 24 day of November, 2018

BY: Dave Rowe
Dave Rowe, Agent



AMC453165

The above map depicts the W-241 placer mining claim, which is located in Section(s) 8, Township 15 North, Range 12 West, Gila and Salt River Baseline and Meridian, Mohave County, Arizona. The claim corners and Location monuments are marked by 2 inch by 2 inch by 5 foot wooden post with aluminum tags. The bearings and distances between claims are depicted on the map.

After recording please return to
Zenolith (USA) LLC
PO Box 130
Arvada, CO 80001

FEE# 2019009617

OFFICIAL RECORDS
OF MOHAVE COUNTY
KRISTI BLAIR,
COUNTY RECORDER



02/27/2019 03:55 PM Fee: \$10.00

PAGE: 1 of 1

Amended Location Notice For Placer Mining Claim

Notice is hereby given that the W-242 placer mining claim of record at the AZ State office of the BLM under serial number AMC 453166 was amended by Zenolith (USA) LLC a Delaware Corp, owner thereof, whose address is PO Box 130, Arvada, CO 80001. The date of the original location and recording of the location notice in the Official Records of Mohave County, AZ are as follows:

Date of Location November 24, 2018 Fee# 2019002696

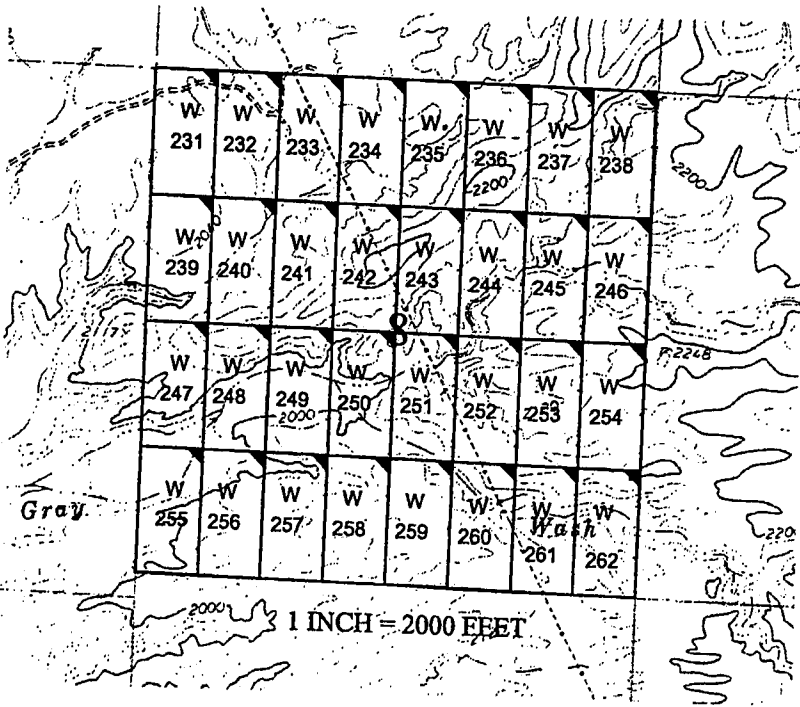
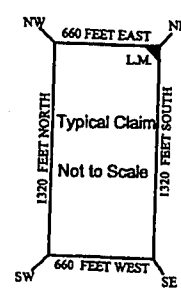
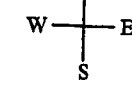
The purpose of this amendment is to correct the locator name to Zenolith (USA) LLC

NOTICE IS HEREBY GIVIN that the W-242 placer mining claim has been located by Zenolith (USA) LLC whose current mailing address is P.O. Box 130, Arvada, Colorado 80001. The general course of this claim is North and South approximately 20 total claim acreage. This claim runs from the location monument on which the location notice is posted at the NE corner of the claim approximately 660 feet in a West direction to the West end line and 1320 feet in a South direction to the South end line. This claim is marked by four monuments, one at each corner of the claim, claim monuments are marked with 2"x2"x5' wood post with scribed aluminum tags. The Location Monument on which this notice is posted is situated within Section 8, Township 15 North, Range 12 West, Gila and Salt River Baseline and Meridian, Mohave County, Arizona. This claim encompasses portions of the following legal subdivision (s) and is located by legal subdivision: E2 SE4 NW4 Section 8, Township 15 North, Range 12 West, Gila and Salt River Baseline and Meridian. The locality of this claim with reference to some natural object or permanent monument is as follows: The North East corner of this claim is approximately 3960 feet North and 2640 feet West from the South East corner of Section 8, Township 15, North, Range 12 West, G.&SR.B.M. Amended, DATED AND POSTED ~~on this~~ February 15-2019

BY: *Jim Geulinger - Agent*

RECEIVED
BLM AZ REC'D
2019 MAR 14 P 12:38

PHOENIX, ARIZONA



1 INCH = 2000 FEET

AMC 453166

The above map depicts the W-242 placer mining claim, which is located in Section(s) 8, Township 15 North, Range 12 West, Gila and Salt River Baseline and Meridian, Mohave County, Arizona. The claim corners and Location monuments are marked by 2 inch by 2 inch by 5 foot wooden post with aluminum tags. The bearings and distances between claims are depicted on the map.

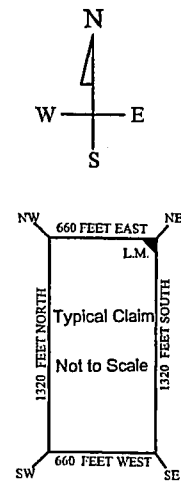
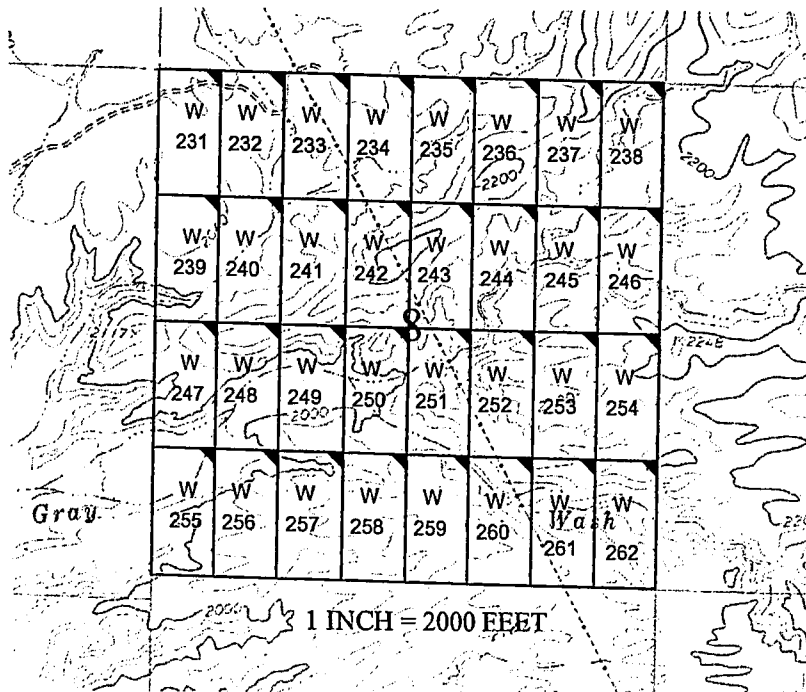
Filed at the request of and return to:
Zenolith LLC
P.O. Box 130
Arvada, Colorado 80001

RECEIVED
BLM AZ STATE OFFICE
2019 JAN 28 P 2:33
PHOENIX, ARIZONA

LOCATION NOTICE FOR PLACER MINING CLAIM

NOTICE IS HEREBY GIVIN that the W-242 placer mining claim has been located by Zenolith LLC, whose current mailing address is P.O. Box 130, Arvada, Colorado 80001. The general course of this claim is North and South and is situated in Mohave County, Arizona. This claim is approximately 660 feet in width and 1320 feet in length and contains approximately 20 total claim acreage. This claim runs from the location monument on which the location notice is posted at the NE corner of the claim approximately 660 feet in a West direction to the West end line and 1320 feet in a South direction to the South end line. This claim is marked by four monuments, one at each corner of the claim, claim monuments are marked with 2"x2"x5' wood post with scribed aluminum tags. The Location Monument on which this notice is posted is situated within Section 8, Township 15 North, Range 12 West, Gila and Salt River Baseline and Meridian, Mohave County, Arizona. This claim encompasses portions of the following legal subdivision (s) and is located by legal subdivision: E2 SE4 NW4 Section 8, Township 15 North, Range 12 West, Gila and Salt River Baseline and Meridian. The locality of this claim with reference to some natural object or permanent monument is as follows: The North East corner of this claim is approximately 3960 feet North and 2640 feet West from the South East corner of Section 8, Township 15 North, Range 12 West, G.&SR.B.M. DATED AND POSTED on the ground this 24 day of November, 2018

BY: Dave Rowe
Dave Rowe, Agent



AMC453166

The above map depicts the W-242 placer mining claim, which is located in Section(s) 8, Township 15 North, Range 12 West, Gila and Salt River Baseline and Meridian, Mohave County, Arizona. The claim corners and Location monuments are marked by 2 inch by 2 inch by 5 foot wooden post with aluminum tags. The bearings and distances between claims are depicted on the map.

After recording please return to
Zenolith (USA) LLC
PO Box 130
Arvada, CO 80001

FEE# 2019009618

OFFICIAL RECORDS
OF MOHAVE COUNTY
KRISTI BLAIR,
COUNTY RECORDER



02/27/2019 03:55 PM Fee: \$10.00

PAGE: 1 of 1

Amended Location Notice For Placer Mining Claim

Notice is hereby given that the W-243 placer mining claim of record at the AZ State office of the BLM under serial number AMC 453167 was amended by Zenolith (USA) LLC a Delaware Corp, owner thereof, whose address is PO Box 130, Arvada, CO 80001. The date of the original location and recording of the location notice in the Official Records of Mohave County, AZ are as follows:

Date of Location November 24, 2018 Fee# 2019002697

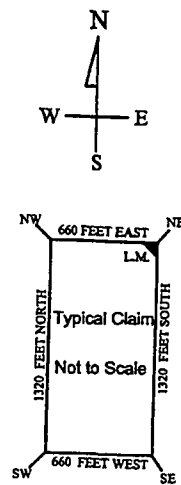
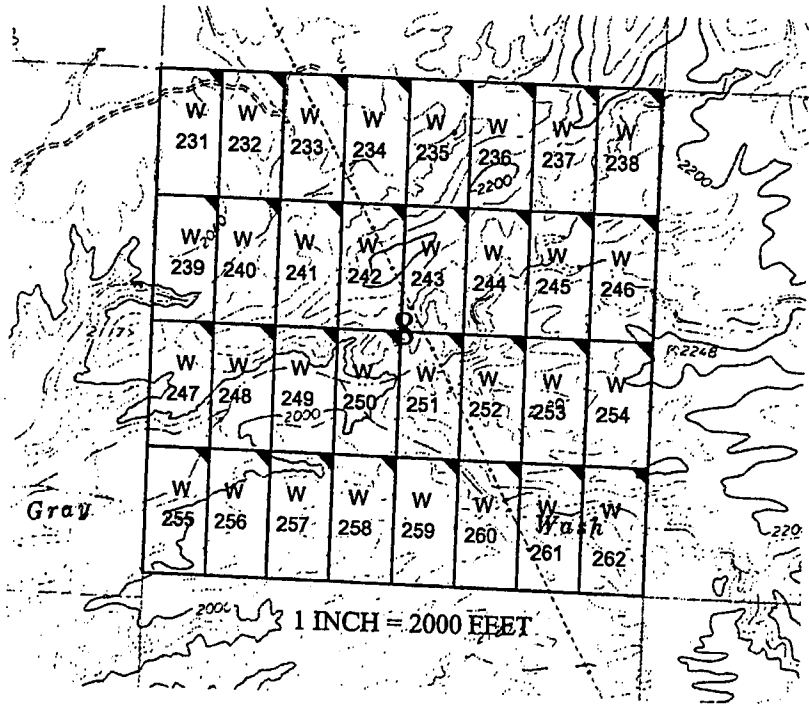
The purpose of this amendment is to correct the locator name to Zenolith (USA) LLC

NOTICE IS HEREBY GIVIN that the W-243 placer mining claim has been located by Zenolith ~~(USA) LLC~~ (USA) LLC whose current mailing address is P.O. Box 130, Arvada, Colorado 80001. The general course of this claim is North and South and is situated in Mohave County, Arizona. This claim is approximately 660 feet in width and 1320 feet in length and contains approximately 20 total claim acreage. This claim runs from the location monument on which the location notice is posted at the NE corner of the claim approximately 660 feet in a West direction to the West end line and 1320 feet in a South direction to the South end line. This claim is marked by four monuments, one at each corner of the claim, claim monuments are marked with 2"x2"x5' wood post with scribed aluminum tags. The Location Monument on which this notice is posted is situated within Section 8, Township 15 North, Range 12 West, Gila and Salt River Baseline and Meridian, Mohave County, Arizona. This claim encompasses portions of the following legal subdivision (s) and is located by legal subdivision: W2 SW4 NE4 Section 8, Township 15 North, Range 12 West, Gila and Salt River Baseline and Meridian. The locality of this claim with reference to some natural object or permanent monument is as follows: The North East corner of this claim is approximately 3960 feet North and 1980 feet West from the South East corner of Section 8, Township 15, North, Range 12 West, G. & SR. Bas. Amended,
DATED AND POSTED ~~February 15, 2019~~ this February 15, 2019

BY: Jim Heilinger - Agent

RECEIVED
MAR 14 P 12:38
PHOENIX, ARIZONA

Amc 453167



The above map depicts the W-243 placer mining claim, which is located in Section(s) 8, Township 15 North, Range 12 West, Gila and Salt River Baseline and Meridian, Mohave County, Arizona. The claim corners and Location monuments are marked by 2 inch by 2 inch by 5 foot wooden post with aluminum tags. The bearings and distances between claims are depicted on the map.

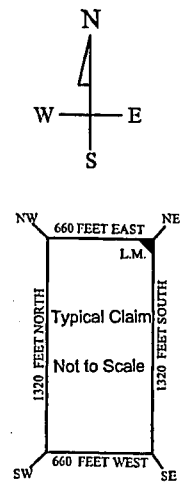
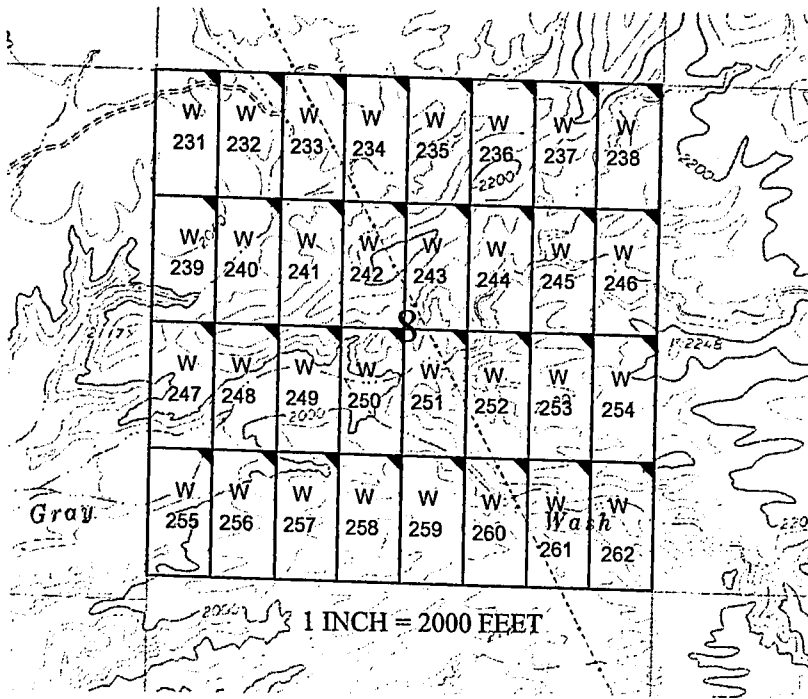
Filed at the request of and return to:
 Zenolith LLC
 P.O. Box 130
 Arvada, Colorado 80001

RECEIVED
 BLM AZ STATE OFFICE
 2019 JAN 28 P 2:34
 PHOENIX, ARIZONA

LOCATION NOTICE FOR PLACER MINING CLAIM

NOTICE IS HEREBY GIVIN that the W-243 placer mining claim has been located by Zenolith LLC, whose current mailing address is P.O. Box 130, Arvada, Colorado 80001. The general course of this claim is North and South and is situated in Mohave County, Arizona. This claim is approximately 660 feet in width and 1320 feet in length and contains approximately 20 total claim acreage. This claim runs from the location monument on which the location notice is posted at the NE corner of the claim approximately 660 feet in a West direction to the West end line and 1320 feet in a South direction to the South end line. This claim is marked by four monuments, one at each corner of the claim, claim monuments are marked with 2"x2"x5' wood post with scribed aluminum tags. The Location Monument on which this notice is posted is situated within Section 8, Township 15 North, Range 12 West, Gila and Salt River Baseline and Meridian, Mohave County, Arizona. This claim encompasses portions of the following legal subdivision (s) and is located by legal subdivision: W2 SW4 NE4 Section 8, Township 15 North, Range 12 West, Gila and Salt River Baseline and Meridian. The locality of this claim with reference to some natural object or permanent monument is as follows: The North East corner of this claim is approximately 3960 feet North and 1980 feet West from the South East corner of Section 8, Township 15 North, Range 12 West, G.&SR.B.M. DATED AND POSTED on the ground this 24 day of November, 2018

BY: Dave Rowe
 Dave Rowe, Agent



AMC453167

The above map depicts the W-243 placer mining claim, which is located in Section(s) 8, Township 15 North, Range 12 West, Gila and Salt River Baseline and Meridian, Mohave County, Arizona. The claim corners and Location monuments are marked by 2 inch by 2 inch by 5 foot wooden post with aluminum tags. The bearings and distances between claims are depicted on the map.

After recording please return to
Zenolith (USA) LLC
PO Box 130
Arvada, CO 80001

FEE# 2019009619

OFFICIAL RECORDS
OF MOHAVE COUNTY
KRISTI BLAIR,
COUNTY RECORDER



02/27/2019 03:55 PM Fee: \$10.00

PAGE: 1 of 1

Amended Location Notice For Placer Mining Claim

Notice is hereby given that the W-244 placer mining claim of record at the AZ State office of the BLM under serial number AMC 453168 was amended by Zenolith (USA) LLC a Delaware Corp, owner thereof, whose address is PO Box 130, Arvada, CO 80001. The date of the original location and recording of the location notice in the Official Records of Mohave County, AZ are as follows:

Date of Location	Fee#
November 24, 2018	2019002698

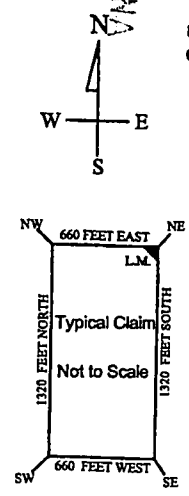
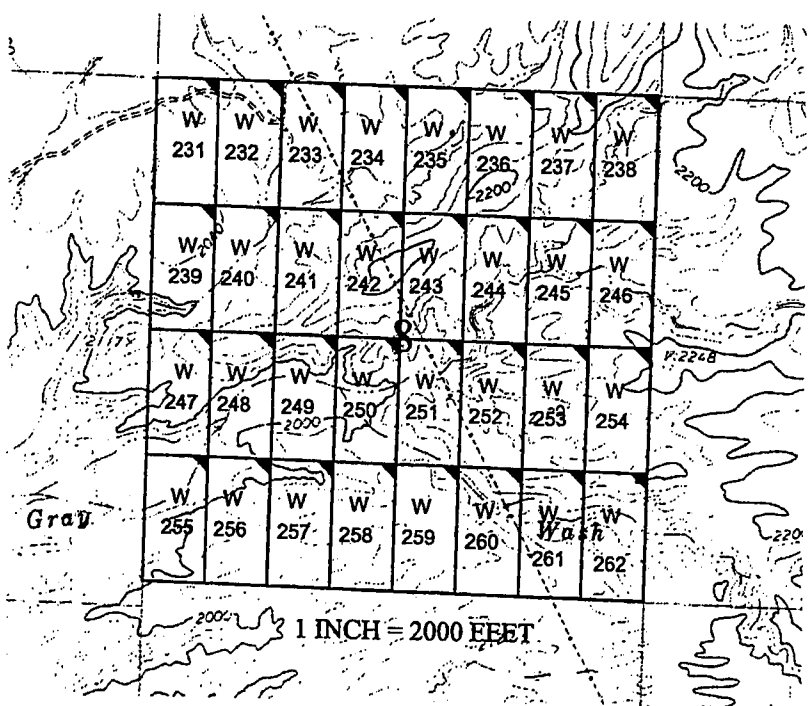
The purpose of this amendment is to correct the locator name to Zenolith (USA) LLC

NOTICE IS HEREBY GIVIN that the W-244 placer mining-claim has been located by Zenolith (USA) LLC whose current mailing address is P.O. Box 130, Arvada, Colorado 80001. The general course of this claim is North and South and is situated in Mohave County, Arizona. This claim is approximately 660 feet in width and 1320 feet in length and contains approximately 20 total claim acreage. This claim runs from the location monument on which the location notice is posted at the NE corner of the claim approximately 660 feet in a West direction to the West end line and 1320 feet in a South direction to the South end line. This claim is marked by four monuments, one at each corner of the claim, claim monuments are marked with 2"x2"x5' wood post with scribed aluminum tags. The Location Monument on which this notice is posted is situated within Section 8, Township 15 North, Range 12 West, Gila and Salt River Baseline and Meridian, Mohave County, Arizona. This claim encompasses portions of the following legal subdivision (s) and is located by legal subdivision: E2 SW4 NE4 Section 8, Township 15 North, Range 12 West, Gila and Salt River Baseline and Meridian. The locality of this claim with reference to some natural object or permanent monument is as follows: The North East corner of this claim is approximately 3960 feet North and 1320 feet West from the South East corner of Section 8, Township 15 North, Range 12 West, G.&SR.B.M. Amended, DATED AND POSTED ~~on~~ this February 15-2019

BY: *Jim Heilinger - Agent*

RECEIVED
D.M.A. RECEIVED
2019 MAR 14 P 12:38
PHOENIX, ARIZONA

AMC 453168



The above map depicts the W-244 placer mining claim, which is located in Section(s) 8, Township 15 North, Range 12 West, Gila and Salt River Baseline and Meridian, Mohave County, Arizona. The claim corners and Location monuments are marked by 2 inch by 2 inch by 5 foot wooden post with aluminum tags. The bearings and distances between claims are depicted on the map.

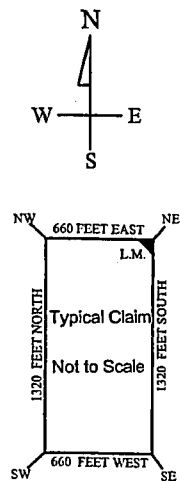
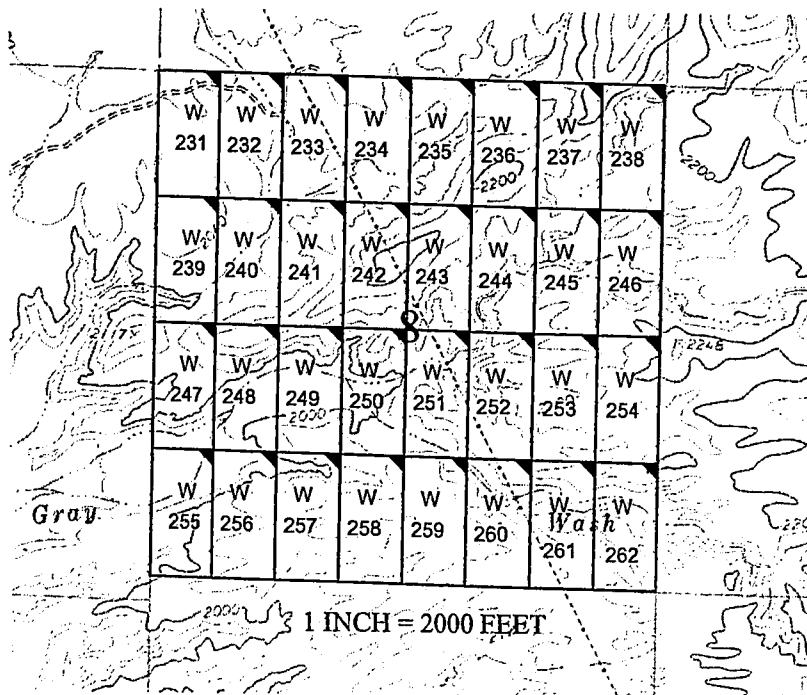
Filed at the request of and return to:
 Zenolith LLC
 P.O. Box 130
 Arvada, Colorado 80001

RECEIVED
 BLM AZ STATE OFFICE
 2019 JAN 28 P 2:34
 PHOENIX, ARIZONA

LOCATION NOTICE FOR PLACER MINING CLAIM

NOTICE IS HEREBY GIVIN that the W-244 placer mining claim has been located by Zenolith LLC, whose current mailing address is P.O. Box 130, Arvada, Colorado 80001. The general course of this claim is North and South and is situated in Mohave County, Arizona. This claim is approximately 660 feet in width and 1320 feet in length and contains approximately 20 total claim acreage. This claim runs from the location monument on which the location notice is posted at the NE corner of the claim approximately 660 feet in a West direction to the West end line and 1320 feet in a South direction to the South end line. This claim is marked by four monuments, one at each corner of the claim, claim monuments are marked with 2"x2"x5' wood post with scribed aluminum tags. The Location Monument on which this notice is posted is situated within Section 8, Township 15 North, Range 12 West, Gila and Salt River Baseline and Meridian, Mohave County, Arizona. This claim encompasses portions of the following legal subdivision (s) and is located by legal subdivision: E2 SW4 NE4 Section 8, Township 15 North, Range 12 West, Gila and Salt River Baseline and Meridian. The locality of this claim with reference to some natural object or permanent monument is as follows: The North East corner of this claim is approximately 3960 feet North and 1320 feet West from the South East corner of Section 8, Township 15 North, Range 12 West, G.&SR.B.M. DATED AND POSTED on the ground this 24 day of November, 2018

BY: Dave Rowe
 Dave Rowe, Agent



AMC453168

The above map depicts the W-244 placer mining claim, which is located in Section(s) 8, Township 15 North, Range 12 West, Gila and Salt River Baseline and Meridian, Mohave County, Arizona. The claim corners and Location monuments are marked by 2 inch by 2 inch by 5 foot wooden post with aluminum tags. The bearings and distances between claims are depicted on the map.

After recording please return to
Zenolith (USA) LLC
PO Box 130
Arvada, CO 80001

Amended Location Notice For Placer Mining Claim

Notice is hereby given that the W-245 placer mining claim of record at the AZ State office of the BLM under serial number AMC 453169 was amended by Zenolith (USA) LLC, a Delaware Corp, owner thereof, whose address is PO Box 130, Arvada, CO 80001. The date of the original location and recording of the location notice in the Official Records of Mohave County, AZ are as follows:

Date of Location Fee#
November 24, 2018 2019002699

The purpose of this amendment is to correct the locator name to Zenolith (USA) LLC

FEE# 2019009620

OFFICIAL RECORDS
OF MOHAVE COUNTY
KRISTI BLAIR,
COUNTY RECORDER

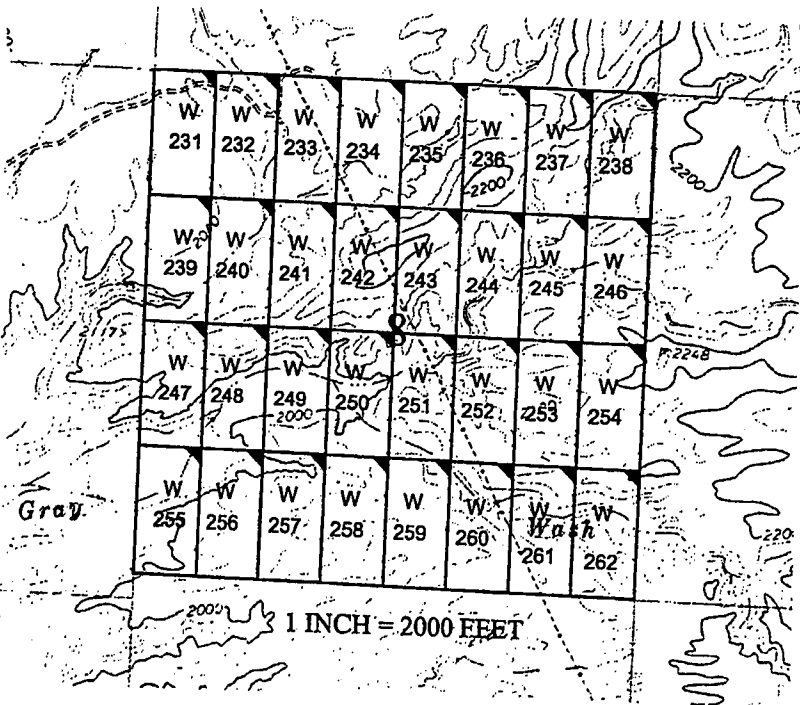


02/27/2019 03:55 PM Fee: \$10.00

PAGE: 1 of 1

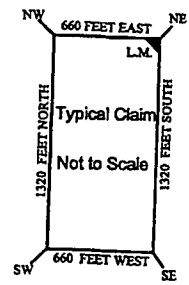
NOTICE IS HEREBY GIVIN that the W- 245 placer mining claim has been located by Zenolith ~~(USA)~~ LLC whose current mailing address is P.O. Box 130, Arvada, Colorado 80001. The general course of this claim is North and South and is situated in Mohave County, Arizona. This claim is approximately 660 feet in width and 1320 feet in length and contains approximately 20 total claim acreage. This claim runs from the location monument on which the location notice is posted at the NE corner of the claim approximately 660 feet in a West direction to the West end line and 1320 feet in a South direction to the South end line. This claim is marked by four monuments, one at each corner of the claim, claim monuments are marked with 2"x2"x5' wood post with scribed aluminum tags. The Location Monument on which this notice is posted is situated within Section 8, Township 15 North, Range 12 West, Gila and Salt River Baseline and Meridian, Mohave County, Arizona. This claim encompasses portions of the following legal subdivision (s) and is located by legal subdivision: W2 SE4 NE4 Section 8, Township 15 North, Range 12 West, Gila and Salt River Baseline and Meridian. The locality of this claim with reference to some natural object or permanent monument is as follows: The North East corner of this claim is approximately 3960 feet North and 660 feet West from the South East corner of Section 8, Township 15 North, Range 12 West, G.&SR.B.M. *Amended,* DATED AND POSTED ~~February 15, 2019~~ this February 15, 2019

BY: *Jim Deuling*



PHOENIX, ARIZONA
2019 MAR 14 P 12:38
RECEIVED
BLM ARIZONA DISTRICT OFFICE

Amc 453169



The above map depicts the W- 245 placer mining claim, which is located in Section(s) 8, Township 15 North, Range 12 West, Gila and Salt River Baseline and Meridian, Mohave County, Arizona. The claim corners and Location monuments are marked by 2 inch by 2 inch by 5 foot wooden post with aluminum tags. The bearings and distances between claims are depicted on the map.

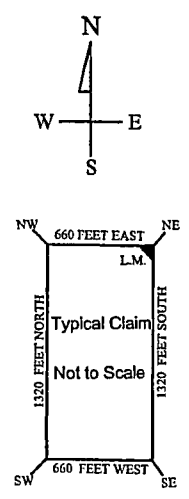
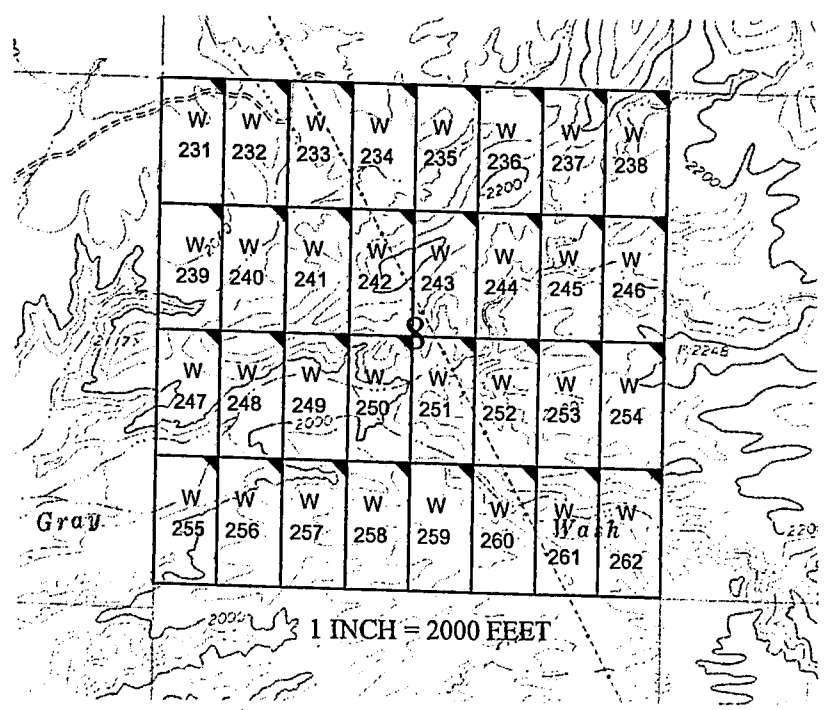
RECEIVED
 BLM AZ STATE OFFICE
 2019 JAN 28 P 2:34
 PHOENIX, ARIZONA

Filed at the request of and return to:
 Zenolith LLC
 P.O. Box 130
 Arvada, Colorado 80001

LOCATION NOTICE FOR PLACER MINING CLAIM

NOTICE IS HEREBY GIVIN that the W- 245 placer mining claim has been located by Zenolith LLC, whose current mailing address is P.O. Box 130, Arvada, Colorado 80001. The general course of this claim is North and South and is situated in Mohave County, Arizona. This claim is approximately 660 feet in width and 1320 feet in length and contains approximately 20 total claim acreage. This claim runs from the location monument on which the location notice is posted at the NE corner of the claim approximately 660 feet in a West direction to the West end line and 1320 feet in a South direction to the South end line. This claim is marked by four monuments, one at each corner of the claim, claim monuments are marked with 2"x2"x5' wood post with scribed aluminum tags. The Location Monument on which this notice is posted is situated within Section 8, Township 15 North, Range 12 West, Gila and Salt River Baseline and Meridian, Mohave County, Arizona. This claim encompasses portions of the following legal subdivision (s) and is located by legal subdivision: W2 SE4 NE4 Section 8, Township 15 North, Range 12 West, Gila and Salt River Baseline and Meridian. The locality of this claim with reference to some natural object or permanent monument is as follows: The North East corner of this claim is approximately 3960 feet North and 660 feet West from the South East corner of Section 8, Township 15 North, Range 12 West, G.&SR.B.M. DATED AND POSTED on the ground this 24 day of November, 2018

BY: Dave Rowe
 Dave Rowe, Agent



AMC453169

The above map depicts the W- 245 placer mining claim, which is located in Section(s) 8, Township 15 North, Range 12 West, Gila and Salt River Baseline and Meridian, Mohave County, Arizona. The claim corners and Location monuments are marked by 2 inch by 2 inch by 5 foot wooden post with aluminum tags. The bearings and distances between claims are depicted on the map.

After recording please return to
Zenolith (USA) LLC
PO Box 130
Arvada, CO 80001

FEE# 2019009621

OFFICIAL RECORDS
OF MOHAVE COUNTY
KRISTI BLAIR,
COUNTY RECORDER



02/27/2019 03:55 PM Fee: \$10.00

PAGE: 1 of 1

Amended Location Notice For Placer Mining Claim

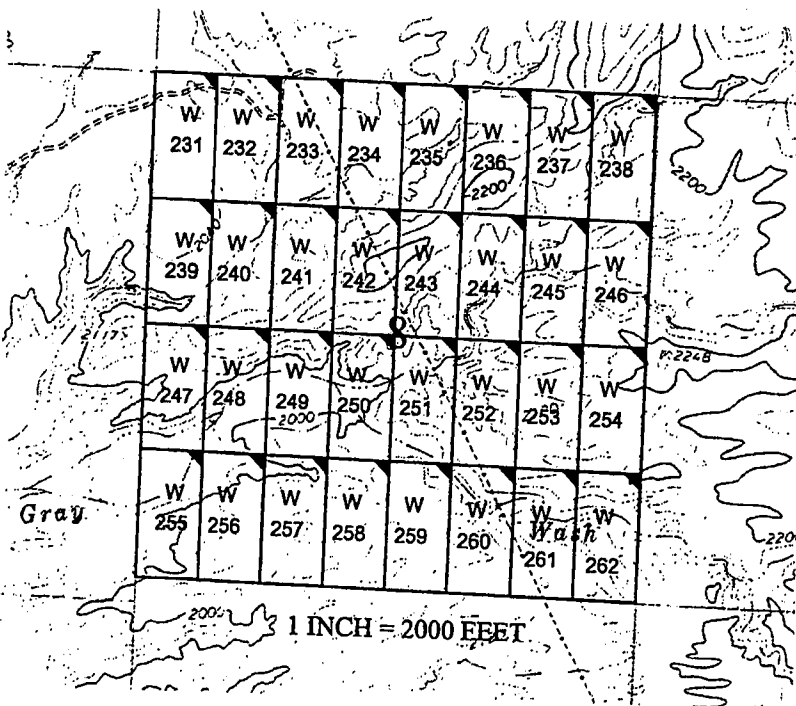
Notice is hereby given that the W-246 placer mining claim of record at the AZ State office of the BLM under serial number AMC 453170 was amended by Zenolith (USA) LLC, a Delaware Corp, owner thereof, whose address is PO Box 130, Arvada, CO 80001. The date of the original location and recording of the location notice in the Official Records of Mohave County, AZ are as follows:

Date of Location Fee#
November 24, 2018 2019002700

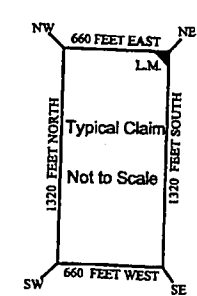
The purpose of this amendment is to correct the locator name to Zenolith (USA) LLC

NOTICE IS HEREBY GIVIN that the W-246 placer mining claim has been located by Zenolith (USA) LLC whose current mailing address is P.O. Box 130, Arvada, Colorado 80001. The general course of this claim is North and South approximately 20 total claim acreage. This claim runs from the location monument on which the location notice is posted at the NE corner of the claim approximately 660 feet in a West direction to the West end line and 1320 feet in a South direction to the South end line. This claim is marked by four monuments, one at each corner of the claim, claim monuments are marked with 2"x2"x5' wood post with scribed aluminum tags. The Location Monument on which this notice is posted is situated within Section 8, Township 15 North, Range 12 West, Gila and Salt River Baseline and Meridian, Mohave County, Arizona. This claim encompasses portions of the following legal subdivision (s) and is located by legal subdivision: E2 SE4 NE4 Section 8, Township 15 North, Range 12 West, Gila and Salt River Baseline and Meridian. The locality of this claim with reference to some natural object or permanent monument is as follows: The North East corner of this claim is approximately 3960 feet North and 0 feet West from the South East corner of Section 8, Township 15 North, Range 12 West, G.&SR.B.M. Amended, DATED AND POSTED ~~February 15, 2019~~ this February 15, 2019

BY: *Jim Heilinger - Agent*



PHOENIX, ARIZONA
2019 MAR 14 P 12:38
RECEIVED
BLM ARIZONA



AMC 453170

The above map depicts the W-246 placer mining claim, which is located in Section(s) 8 Township 15 North, Range 12 West, Gila and Salt River Baseline and Meridian, Mohave County, Arizona. The claim corners and Location monuments are marked by 2 inch by 2 inch by 5 foot wooden post with aluminum tags. The bearings and distances between claims are depicted on the map.

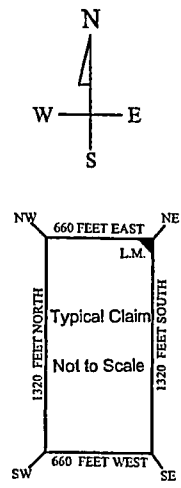
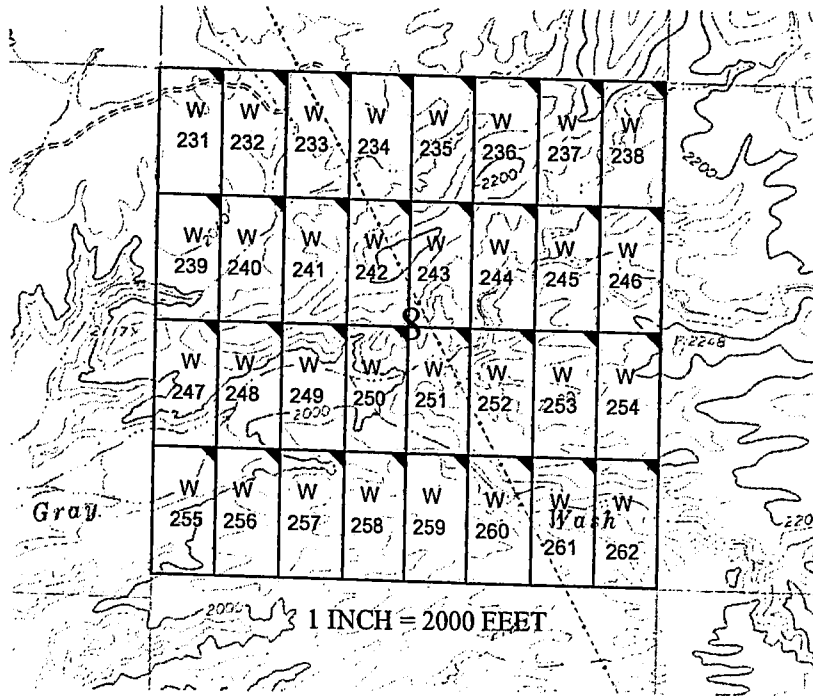
Filed at the request of and return to:
 Zenolith LLC
 P.O. Box 130
 Arvada, Colorado 80001

RECEIVED
 BLM AZ STATE OFFICE
 2019 JAN 28 P 2:34
 PHOENIX, ARIZONA

LOCATION NOTICE FOR PLACER MINING CLAIM

NOTICE IS HEREBY GIVIN that the W- 246 placer mining claim has been located by Zenolith LLC, whose current mailing address is P.O. Box 130, Arvada, Colorado 80001. The general course of this claim is North and South and is situated in Mohave County, Arizona. This claim is approximately 660 feet in width and 1320 feet in length and contains approximately 20 total claim acreage. This claim runs from the location monument on which the location notice is posted at the NE corner of the claim approximately 660 feet in a West direction to the West end line and 1320 feet in a South direction to the South end line. This claim is marked by four monuments, one at each corner of the claim, claim monuments are marked with 2"x2"x5' wood post with scribed aluminum tags. The Location Monument on which this notice is posted is situated within Section 8, Township 15 North, Range 12 West, Gila and Salt River Baseline and Meridian, Mohave County, Arizona. This claim encompasses portions of the following legal subdivision (s) and is located by legal subdivision: E2 SE4 NE4 Section 8, Township 15 North, Range 12 West, Gila and Salt River Baseline and Meridian. The locality of this claim with reference to some natural object or permanent monument is as follows: The North East corner of this claim is approximately 3960 feet North and 0 feet West from the South East corner of Section 8, Township 15 North, Range 12 West, G.&SR.B.M. DATED AND POSTED on the ground this 24 day of November, 2018

BY: Dave Rowe
 Dave Rowe, Agent



AMC453170

The above map depicts the W- 246 placer mining claim, which is located in Section(s) 8, Township 15 North, Range 12 West, Gila and Salt River Baseline and Meridian, Mohave County, Arizona. The claim corners and Location monuments are marked by 2 inch by 2 inch by 5 foot wooden post with aluminum tags. The bearings and distances between claims are depicted on the map.

After recording please return to
Zenolith (USA) LLC
PO Box 130
Arvada, CO 80001

FEE# 2019009622

OFFICIAL RECORDS
OF MOHAVE COUNTY
KRISTI BLAIR,
COUNTY RECORDER



02/27/2019 03:55 PM Fee: \$10.00

PAGE: 1 of 1

Amended Location Notice For Placer Mining Claim

Notice is hereby given that the W-247 placer mining claim of record at the AZ State office of the BLM under serial number AMC 453171 was amended by Zenolith (USA) LLC a Delaware Corp, owner thereof, whose address is PO Box 130, Arvada, CO 80001. The date of the original location and recording of the location notice in the Official Records of Mohave County, AZ are as follows:

Date of Location Fee#
November 24, 2018 2019002701

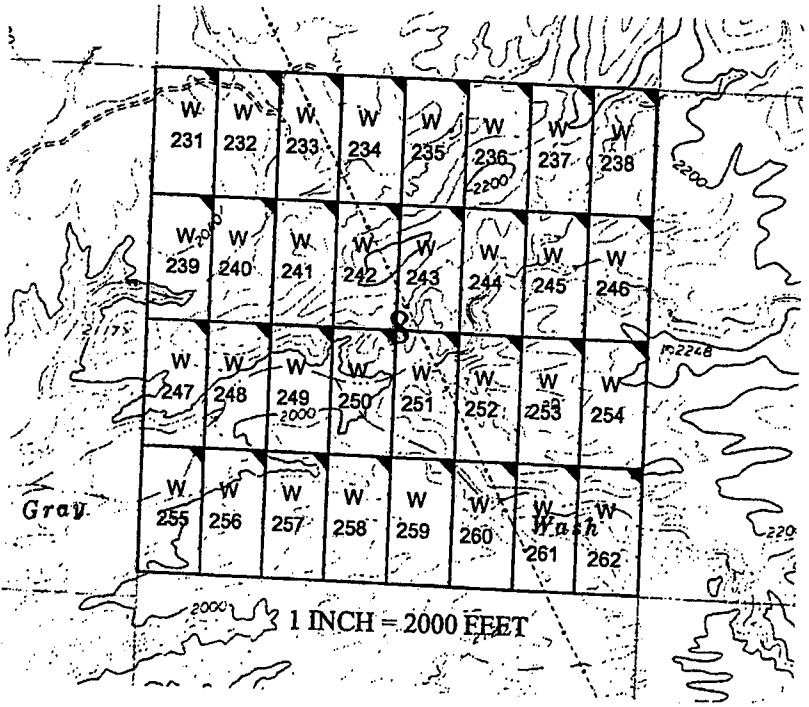
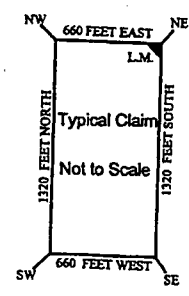
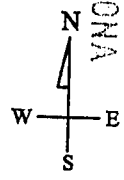
The purpose of this amendment is to correct the locator name to Zenolith (USA) LLC

NOTICE IS HEREBY GIVIN that the W-247 placer mining claim has been located by Zenolith ~~(USA) LLC~~ (USA) LLC whose current mailing address is P.O. Box 130, Arvada, Colorado 80001. The general course of this claim is North and South and is situated in Mohave County, Arizona. This claim is approximately 660 feet in width and 1320 feet in length and contains approximately 20 total claim acreage. This claim runs from the location monument on which the location notice is posted at the NE corner of the claim approximately 660 feet in a West direction to the West end line and 1320 feet in a South direction to the South end line. This claim is marked by four monuments, one at each corner of the claim, claim monuments are marked with 2"x2"x5' wood post with scribed aluminum tags. The Location Monument on which this notice is posted is situated within Section 8, Township 15 North, Range 12 West, Gila and Salt River Baseline and Meridian, Mohave County, Arizona. This claim encompasses portions of the following legal subdivision (s) and is located by legal subdivision: W2 NW4 SW4 Section 8, Township 15 North, Range 12 West, Gila and Salt River Baseline and Meridian. The locality of this claim with reference to some natural object or permanent monument is as follows: The North East corner of this claim is approximately 2640 feet North and 4620 feet West from the South East corner of Section 8, Township 15, North, Range 12 West, G.&SR.B.M. Amended,
DATED AND POSTED this February 15-2019

BY: Jim Heilinger - Agent

AMC 453171

RECEIVED
BLM ARIZONA DISTRICT
2019 MAR 14 P 12:38
PHOENIX, ARIZONA



The above map depicts the W-247 placer mining claim, which is located in Section(s) 8, Township 15 North, Range 12 West, Gila and Salt River Baseline and Meridian, Mohave County, Arizona. The claim corners and Location monuments are marked by 2 inch by 2 inch by 5 foot wooden post with aluminum tags. The bearings and distances between claims are depicted on the map.

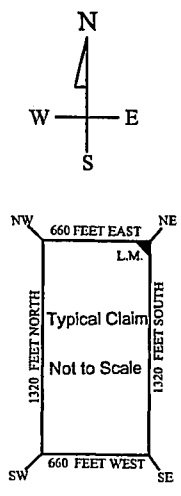
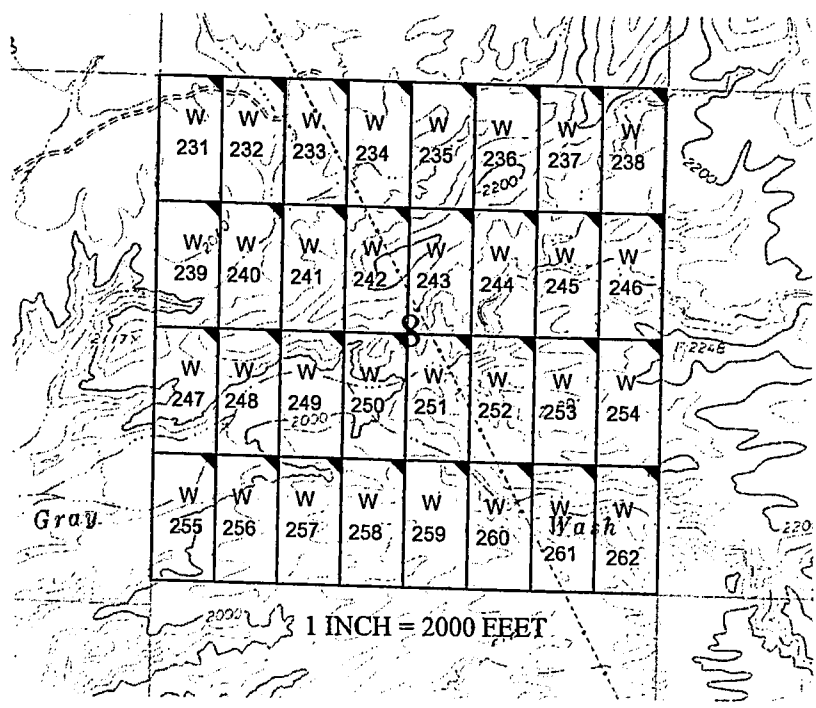
Filed at the request of and return to:
 Zenolith LLC
 P.O. Box 130
 Arvada, Colorado 80001

RECEIVED
 BLM AZ STATE OFFICE
 2019 JAN 28 P 2:34
 PHOENIX, ARIZONA

LOCATION NOTICE FOR PLACER MINING CLAIM

NOTICE IS HEREBY GIVIN that the W-247 placer mining claim has been located by Zenolith LLC, whose current mailing address is P.O. Box 130, Arvada, Colorado 80001. The general course of this claim is North and South and is situated in Mohave County, Arizona. This claim is approximately 660 feet in width and 1320 feet in length and contains approximately 20 total claim acreage. This claim runs from the location monument on which the location notice is posted at the NE corner of the claim approximately 660 feet in a West direction to the West end line and 1320 feet in a South direction to the South end line. This claim is marked by four monuments, one at each corner of the claim, claim monuments are marked with 2"x2"x5' wood post with scribed aluminum tags. The Location Monument on which this notice is posted is situated within Section 8, Township 15 North, Range 12 West, Gila and Salt River Baseline and Meridian, Mohave County, Arizona. This claim encompasses portions of the following legal subdivision (s) and is located by legal subdivision: W2 NW4 SW4 Section 8, Township 15 North, Range 12 West, Gila and Salt River Baseline and Meridian. The locality of this claim with reference to some natural object or permanent monument is as follows: The North East corner of this claim is approximately 2640 feet North and 4620 feet West from the South East corner of Section 8, Township 15 North, Range 12 West, G.&SR.B.M. DATED AND POSTED on the ground this 24 day of November, 2018

BY: Dave Rowe
 Dave Rowe, Agent



AMC4531711

The above map depicts the W-247 placer mining claim, which is located in Section(s) 8, Township 15 North, Range 12 West, Gila and Salt River Baseline and Meridian, Mohave County, Arizona. The claim corners and Location monuments are marked by 2 inch by 2 inch by 5 foot wooden post with aluminum tags. The bearings and distances between claims are depicted on the map.

After recording please return to
Zenolith (USA) LLC
PO Box 130
Arvada, CO 80001

FEE# 2019009623

OFFICIAL RECORDS
OF MOHAVE COUNTY
KRISTI BLAIR,
COUNTY RECORDER



02/27/2019 03:55 PM Fee: \$10.00

PAGE: 1 of 1

Amended Location Notice For Placer Mining Claim

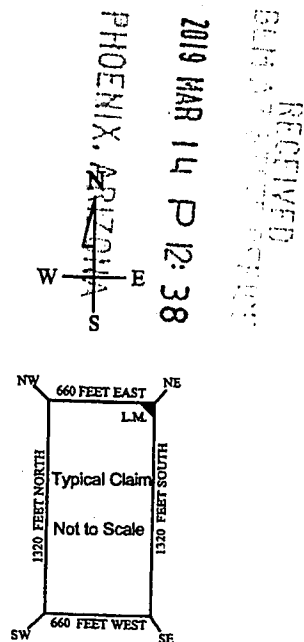
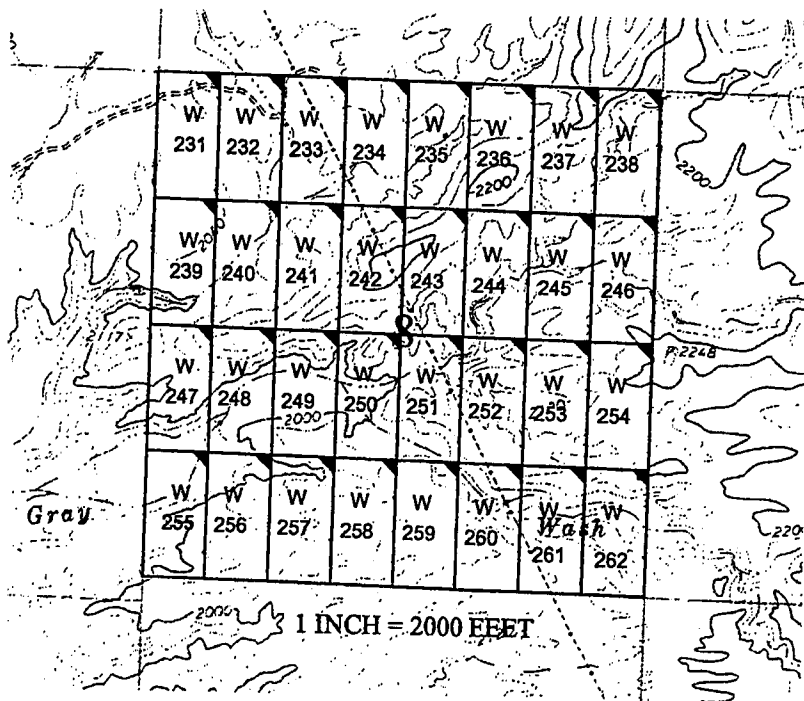
Notice is hereby given that the W-248 placer mining claim of record at the AZ State office of the BLM under serial number AMC 453172 was amended by Zenolith (USA) LLC, a Delaware Corp, owner thereof, whose address is PO Box 130, Arvada, CO 80001. The date of the original location and recording of the location notice in the Official Records of Mohave County, AZ are as follows:

Date of Location Fee#
November 24, 2018 2019002702

The purpose of this amendment is to correct the locator name to Zenolith (USA) LLC

NOTICE IS HEREBY GIVIN that the W- 248 placer mining claim has been located by Zenolith ~~(USA)~~ LLC whose current mailing address is P.O. Box 130, Arvada, Colorado 80001. The general course of this claim is North and South and is situated in Mohave County, Arizona. This claim is approximately 660 feet in width and 1320 feet in length and contains approximately 20 total claim acreage. This claim runs from the location monument on which the location notice is posted at the NE corner of the claim approximately 660 feet in a West direction to the West end line and 1320 feet in a South direction to the South end line. This claim is marked by four monuments, one at each corner of the claim, claim monuments are marked with 2"x2"x5' wood post with scribed aluminum tags. The Location Monument on which this notice is posted is situated within Section 8, Township 15 North, Range 12 West, Gila and Salt River Baseline and Meridian, Mohave County, Arizona. This claim encompasses portions of the following legal subdivision (s) and is located by legal subdivision: E2 NW4 SW4 Section 8, Township 15 North, Range 12 West, Gila and Salt River Baseline and Meridian. The locality of this claim with reference to some natural object or permanent monument is as follows: The North East corner of this claim is approximately 2640 feet North and 3960 feet West from the South East corner of Section 8, Township 15 North, Range 12 West, G.&SR.B.M. Amended,
DATED AND POSTED ~~this~~ February 15-2019

BY: Jeri Malinger - Agent



The above map depicts the W - 248 placer mining claim, which is located in Section(s) 8, Township 15 North, Range 12 West, Gila and Salt River Baseline and Meridian, Mohave County, Arizona. The claim corners and Location monuments are marked by 2 inch by 2 inch by 5 foot wooden post with aluminum tags. The bearings and distances between claims are depicted on the map.

AMC 453172

2019 MAR 14 P 12:38

RECEIVED
BLM ARIZONA

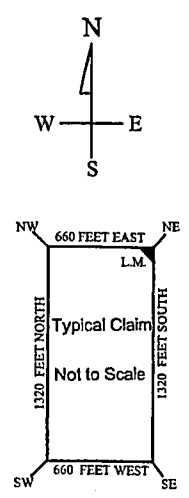
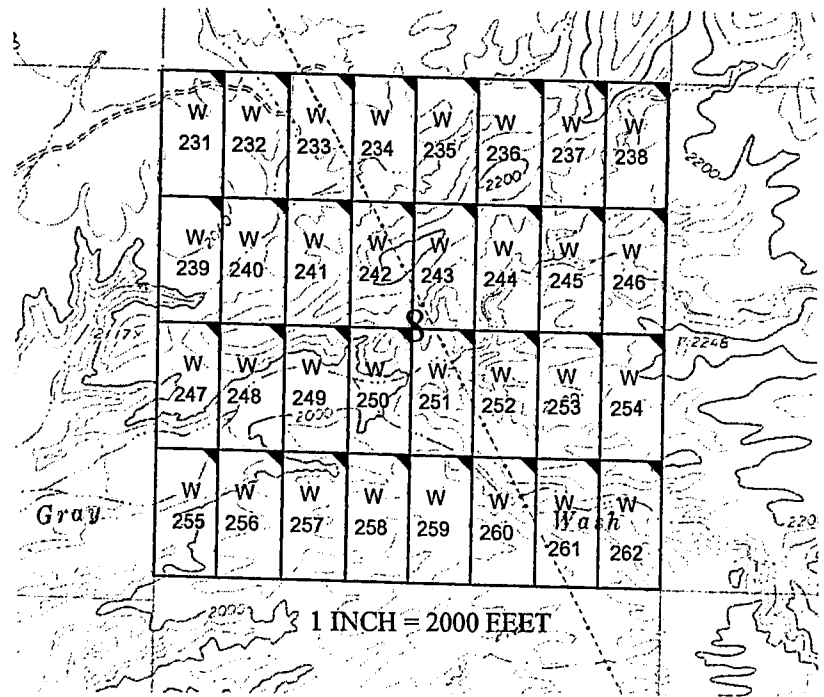
Filed at the request of and return to:
Zenolith LLC
P.O. Box 130
Arvada, Colorado 80001

RECEIVED
BLM AZ STATE OFFICE
2019 JAN 28 P 2:34
PHOENIX, ARIZONA

LOCATION NOTICE FOR PLACER MINING CLAIM

NOTICE IS HEREBY GIVIN that the W- 248 placer mining claim has been located by Zenolith LLC, whose current mailing address is P.O. Box 130, Arvada, Colorado 80001. The general course of this claim is North and South and is situated in Mohave County, Arizona. This claim is approximately 660 feet in width and 1320 feet in length and contains approximately 20 total claim acreage. This claim runs from the location monument on which the location notice is posted at the NE corner of the claim approximately 660 feet in a West direction to the West end line and 1320 feet in a South direction to the South end line. This claim is marked by four monuments, one at each corner of the claim, claim monuments are marked with 2"x2"x5' wood post with scribed aluminum tags. The Location Monument on which this notice is posted is situated within Section 8, Township 15 North, Range 12 West, Gila and Salt River Baseline and Meridian, Mohave County, Arizona. This claim encompasses portions of the following legal subdivision (s) and is located by legal subdivision: E2 NW4 SW4 Section 8, Township 15 North, Range 12 West, Gila and Salt River Baseline and Meridian. The locality of this claim with reference to some natural object or permanent monument is as follows: The North East corner of this claim is approximately 2640 feet North and 3960 feet West from the South East corner of Section 8, Township 15 North, Range 12 West, G.&SR.B.M. DATED AND POSTED on the ground this 24 day of November, 2018

BY: Dave Rowe
Dave Rowe, Agent



AMC453172

The above map depicts the W- 248 placer mining claim, which is located in Section(s) 8, Township 15 North, Range 12 West, Gila and Salt River Baseline and Meridian, Mohave County, Arizona. The claim corners and Location monuments are marked by 2 inch by 2 inch by 5 foot wooden post with aluminum tags. The bearings and distances between claims are depicted on the map.

After recording please return to
Zenolith (USA) LLC
PO Box 130
Arvada, CO 80001

FEE# 2019009624

OFFICIAL RECORDS
OF MOHAVE COUNTY
KRISTI BLAIR,
COUNTY RECORDER



02/27/2019 03:55 PM Fee: \$10.00

PAGE: 1 of 1

Amended Location Notice For Placer Mining Claim

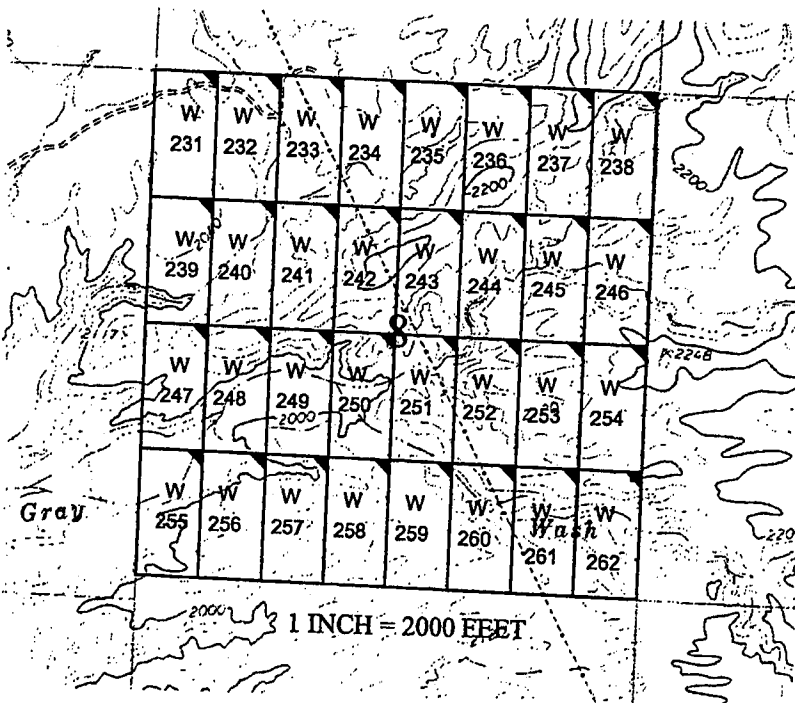
Notice is hereby given that the W-249 placer mining claim of record at the AZ State office of the BLM under serial number AMC 453173 was amended by Zenolith (USA) LLC a Delaware Corp, owner thereof, whose address is PO Box 130, Arvada, CO 80001. The date of the original location and recording of the location notice in the Official Records of Mohave County, AZ are as follows:

Date of Location	Fee#
November 24, 2018	2019002703

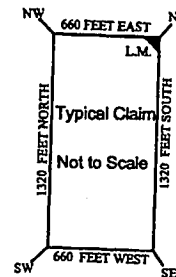
The purpose of this amendment is to correct the locator name to Zenolith (USA) LLC

NOTICE IS HEREBY GIVIN that the W-249 placer mining claim has been located by Zenolith (USA) LLC whose current mailing address is P.O. Box 130, Arvada, Colorado 80001. The general course of this claim is North and South and is situated in Mohave County, Arizona. This claim is approximately 660 feet in width and 1320 feet in length and contains approximately 20 total claim acreage. This claim runs from the location monument on which the location notice is posted at the NE corner of the claim approximately 660 feet in a West direction to the West end line and 1320 feet in a South direction to the South end line. This claim is marked by four monuments, one at each corner of the claim, claim monuments are marked with 2"x2"x5' wood post with scribed aluminum tags. The Location Monument on which this notice is posted is situated within Section 8, Township 15 North, Range 12 West, Gila and Salt River Baseline and Meridian, Mohave County, Arizona. This claim encompasses portions of the following legal subdivision (s) and is located by legal subdivision: W2 NE4 SW4 Section 8, Township 15 North, Range 12 West, Gila and Salt River Baseline and Meridian. The locality of this claim with reference to some natural object or permanent monument is as follows: The North East corner of this claim is approximately 2640 feet North and 3300 feet West from the South East corner of Section 8, Township 15 North, Range 12 West, G.&SR.B.M. DATED AND POSTED February 15-2019 Amended,

BY: *Jim Heuler - Agent*



RECEIVED
 BLM ARIZONA DISTRICT OFFICE
 2019 MAR 14 P 12:38
 PHOENIX, ARIZONA



The above map depicts the W-249 placer mining claim, which is located in Section(s) 8, Township 15 North, Range 12 West, Gila and Salt River Baseline and Meridian, Mohave County, Arizona. The claim corners and Location monuments are marked by 2 inch by 2 inch by 5 foot wooden post with aluminum tags. The bearings and distances between claims are depicted on the map.

AMC453173

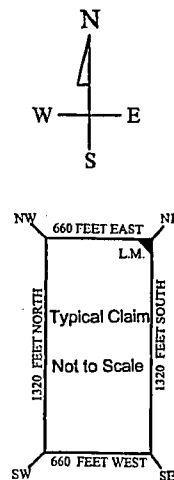
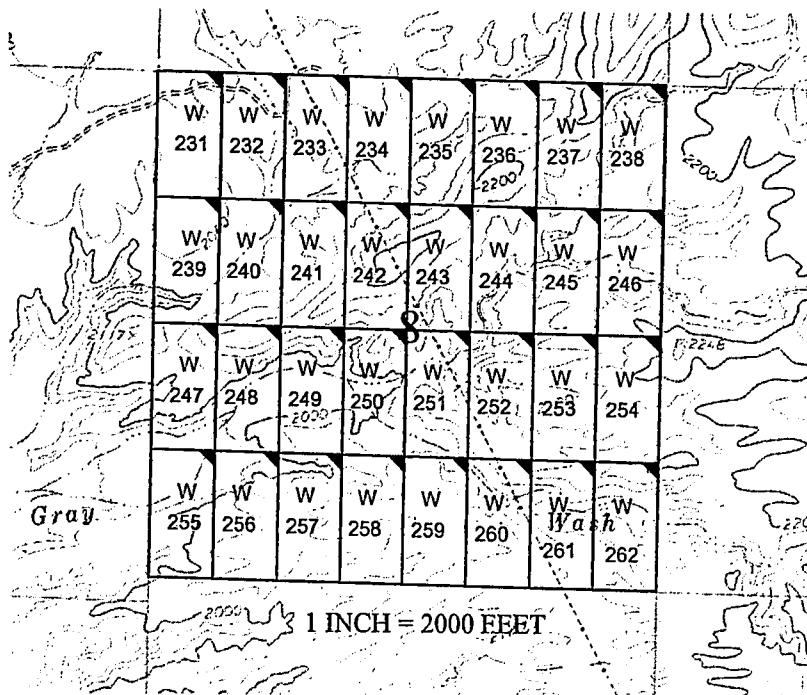
Filed at the request of and return to:
Zenolith LLC
P.O. Box 130
Arvada, Colorado 80001

RECEIVED
BLM AZ STATE OFFICE
2019 JAN 28 P 2:34
PHOENIX, ARIZONA

LOCATION NOTICE FOR PLACER MINING CLAIM

NOTICE IS HEREBY GIVIN that the W-249 placer mining claim has been located by Zenolith LLC, whose current mailing address is P.O. Box 130, Arvada, Colorado 80001. The general course of this claim is North and South and is situated in Mohave County, Arizona. This claim is approximately 660 feet in width and 1320 feet in length and contains approximately 20 total claim acreage. This claim runs from the location monument on which the location notice is posted at the NE corner of the claim approximately 660 feet in a West direction to the West end line and 1320 feet in a South direction to the South end line. This claim is marked by four monuments, one at each corner of the claim, claim monuments are marked with 2"x2"x5' wood post with scribed aluminum tags. The Location Monument on which this notice is posted is situated within Section 8, Township 15 North, Range 12 West, Gila and Salt River Baseline and Meridian, Mohave County, Arizona. This claim encompasses portions of the following legal subdivision (s) and is located by legal subdivision: W2 NE4 SW4 Section 8, Township 15 North, Range 12 West, Gila and Salt River Baseline and Meridian. The locality of this claim with reference to some natural object or permanent monument is as follows: The North East corner of this claim is approximately 2640 feet North and 3300 feet West from the South East corner of Section 8, Township 15 North, Range 12 West, G.&SR.B.M. DATED AND POSTED on the ground this 24 day of November, 2018

BY: Dave Rowe
Dave Rowe, Agent



AMC453173

The above map depicts the W-249 placer mining claim, which is located in Section(s) 8, Township 15 North, Range 12 West, Gila and Salt River Baseline and Meridian, Mohave County, Arizona. The claim corners and Location monuments are marked by 2 inch by 2 inch by 5 foot wooden post with aluminum tags. The bearings and distances between claims are depicted on the map.

After recording please return to
Zenolith (USA) LLC
PO Box 130
Arvada, CO 80001

FEE# 2019009625

OFFICIAL RECORDS
OF MOHAVE COUNTY
KRISTI BLAIR,
COUNTY RECORDER



02/27/2019 03:55 PM Fee: \$10.00

PAGE: 1 of 1

Amended Location Notice For Placer Mining Claim

Notice is hereby given that the W-250 placer mining claim of record at the AZ State office of the BLM under serial number AMC 453174 was amended by Zenolith (USA) LLC, a Delaware Corp, owner thereof, whose address is PO Box 130, Arvada, CO 80001. The date of the original location and recording of the location notice in the Official Records of Mohave County, AZ are as follows:

Date of Location	Fee#
November 24, 2018	2019002704

The purpose of this amendment is to correct the locator name to Zenolith (USA) LLC

NOTICE IS HEREBY GIVIN that the W-250 placer mining claim has been located by Zenolith (USA) LLC whose current mailing address is P.O. Box 130, Arvada, Colorado 80001. The general course of this claim is North and South and is situated in Mohave County, Arizona. This claim is approximately 660 feet in width and 1320 feet in length and contains approximately 20 total claim acreage. This claim runs from the location monument on which the location notice is posted at the NE corner of the claim approximately 660 feet in a West direction to the West end line and 1320 feet in a South direction to the South end line. This claim is marked by four monuments, one at each corner of the claim, claim monuments are marked with 2"x2"x5' wood post with scribed aluminum tags. The Location Monument on which this notice is posted is situated within Section 8, Township 15 North, Range 12 West, Gila and Salt River Baseline and Meridian, Mohave County, Arizona. This claim encompasses portions of the following legal subdivision (s) and is located by legal subdivision:

E2 NE4 SW4 Section 8, Township 15 North, Range 12 West, Gila and Salt River Baseline and Meridian. The locality of this claim with reference to some natural object or permanent monument is as follows:

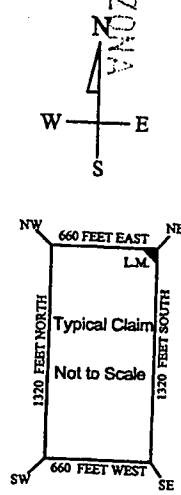
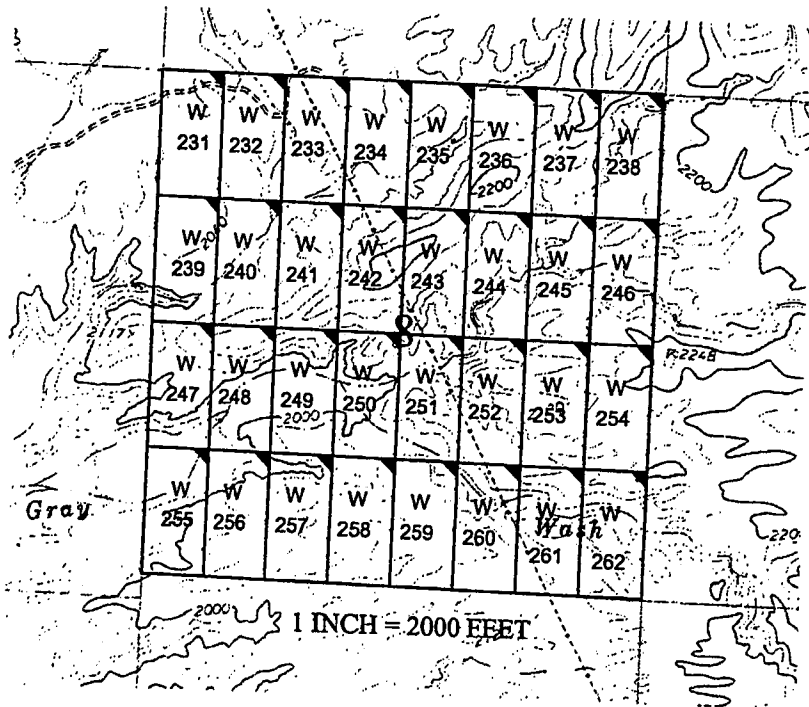
The North East corner of this claim is approximately 2640 feet North and 2640 feet West from the South East corner of Section 8, Township 15 North, Range 12 West, G.&SR.B.M.

DATED AND POSTED ~~February 15, 2019~~ this February 15, 2019 Amended,

BY: *Jim Sealing*

RECEIVED
BLM ARIZONA
2019 MAR 14 P 12:38
PHOENIX, ARIZONA

AMC 453174



The above map depicts the W-250 placer mining claim, which is located in Section(s) 8, Township 15 North, Range 12 West, Gila and Salt River Baseline and Meridian, Mohave County, Arizona. The claim corners and Location monuments are marked by 2 inch by 2 inch by 5 foot wooden post with aluminum tags. The bearings and distances between claims are depicted on the map.

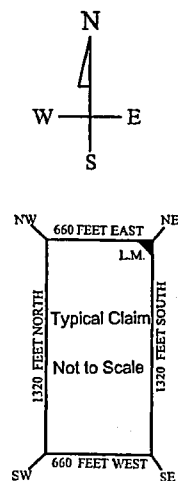
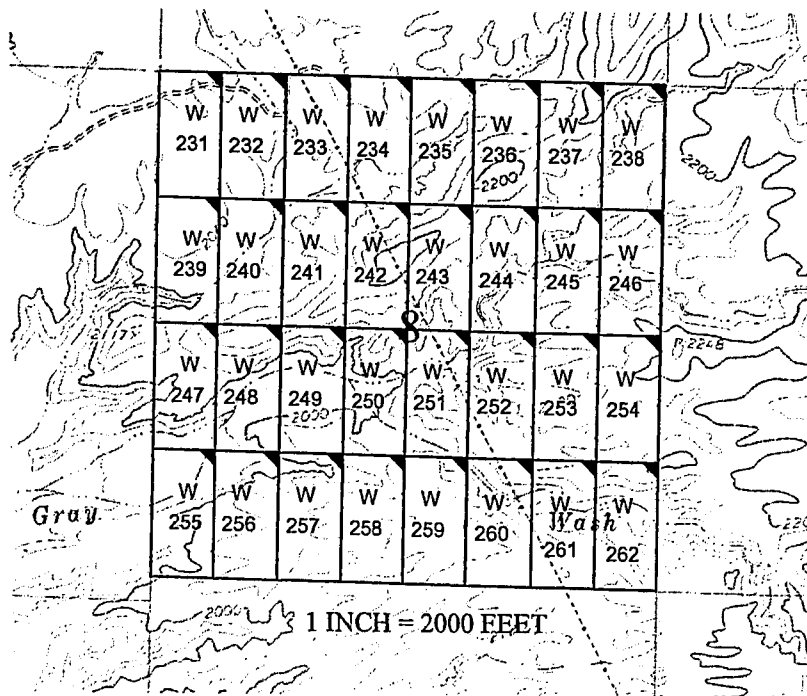
Filed at the request of and return to:
Zenolith LLC
P.O. Box 130
Arvada, Colorado 80001

RECEIVED
BLM AZ STATE OFFICE
2019 JAN 28 P 2:34
PHOENIX, ARIZONA

LOCATION NOTICE FOR PLACER MINING CLAIM

NOTICE IS HEREBY GIVIN that the W-250 placer mining claim has been located by Zenolith LLC, whose current mailing address is P.O. Box 130, Arvada, Colorado 80001. The general course of this claim is North and South and is situated in Mohave County, Arizona. This claim is approximately 660 feet in width and 1320 feet in length and contains approximately 20 total claim acreage. This claim runs from the location monument on which the location notice is posted at the NE corner of the claim approximately 660 feet in a West direction to the West end line and 1320 feet in a South direction to the South end line. This claim is marked by four monuments, one at each corner of the claim, claim monuments are marked with 2"x2"x5' wood post with scribed aluminum tags. The Location Monument on which this notice is posted is situated within Section 8, Township 15 North, Range 12 West, Gila and Salt River Baseline and Meridian, Mohave County, Arizona. This claim encompasses portions of the following legal subdivision (s) and is located by legal subdivision: E2 NE4 SW4 Section 8, Township 15 North, Range 12 West, Gila and Salt River Baseline and Meridian. The locality of this claim with reference to some natural object or permanent monument is as follows: The North East corner of this claim is approximately 2640 feet North and 2640 feet West from the South East corner of Section 8, Township 15 North, Range 12 West, G.&SR.B.M. DATED AND POSTED on the ground this 24 day of November, 2018

BY: Dave Rowe
Dave Rowe, Agent



AMC453174

The above map depicts the W-250 placer mining claim, which is located in Section(s) 8, Township 15 North, Range 12 West, Gila and Salt River Baseline and Meridian, Mohave County, Arizona. The claim corners and Location monuments are marked by 2 inch by 2 inch by 5 foot wooden post with aluminum tags. The bearings and distances between claims are depicted on the map.

After recording please return to
Zenolith (USA) LLC
PO Box 130
Arvada, CO 80001

FEE# 2019009626

OFFICIAL RECORDS
OF MOHAVE COUNTY
KRISTI BLAIR,
COUNTY RECORDER



02/27/2019 03:55 PM Fee: \$10.00

PAGE: 1 of 1

Amended Location Notice For Placer Mining Claim

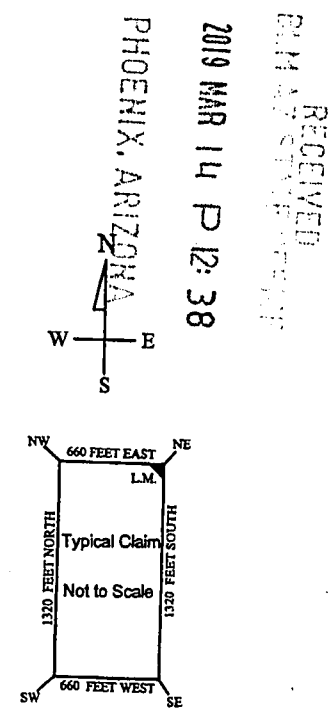
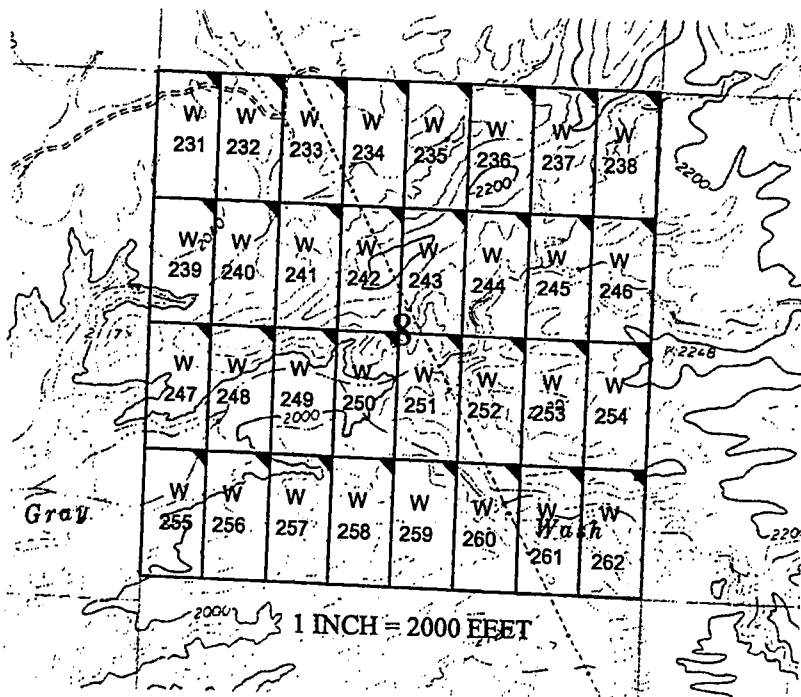
Notice is hereby given that the W-251 placer mining claim of record at the AZ State office of the BLM under serial number AMC 453175 was amended by Zenolith (USA) LLC a Delaware Corp, owner thereof, whose address is PO Box 130, Arvada, CO 80001. The date of the original location and recording of the location notice in the Official Records of Mohave County, AZ are as follows:

Date of Location	Fee#
November 24, 2018	2019002705

The purpose of this amendment is to correct the locator name to Zenolith (USA) LLC

NOTICE IS HEREBY GIVIN that the W-251 placer mining claim has been located by Zenolith (USA) LLC whose current mailing address is P.O. Box 130, Arvada, Colorado 80001. The general course of this claim is North and South and is situated in Mohave County, Arizona. This claim is approximately 660 feet in width and 1320 feet in length and contains approximately 20 total claim acreage. This claim runs from the location monument on which the location notice is posted at the NE corner of the claim approximately 660 feet in a West direction to the West end line and 1320 feet in a South direction to the South end line. This claim is marked by four monuments, one at each corner of the claim, claim monuments are marked with 2"x2"x5' wood post with scribed aluminum tags. The Location Monument on which this notice is posted is situated within Section 8, Township 15 North, Range 12 West, Gila and Salt River Baseline and Meridian, Mohave County, Arizona. This claim encompasses portions of the following legal subdivision (s) and is located by legal subdivision: W2 NW4 SE4 Section 8, Township 15 North, Range 12 West, Gila and Salt River Baseline and Meridian. The locality of this claim with reference to some natural object or permanent monument is as follows: The North East corner of this claim is approximately 2640 feet North and 1980 feet West from the South East corner of Section 8, Township 15 North, Range 12 West, G.&SR.B.M. Amended, DATED AND POSTED ~~on~~ this February 15-2019

BY: *Jim Seelinger - Agent*



AMC 453175

The above map depicts the W-251 placer mining claim, which is located in Section(s) 8, Township 15 North, Range 12 West, Gila and Salt River Baseline and Meridian, Mohave County, Arizona. The bearing corners and Location monuments are marked by 2 inch by 2 inch by 5 foot wooden post with aluminum tags. The bearings and distances between claims are depicted on the map.

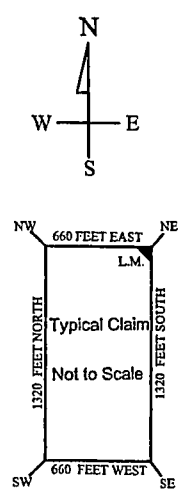
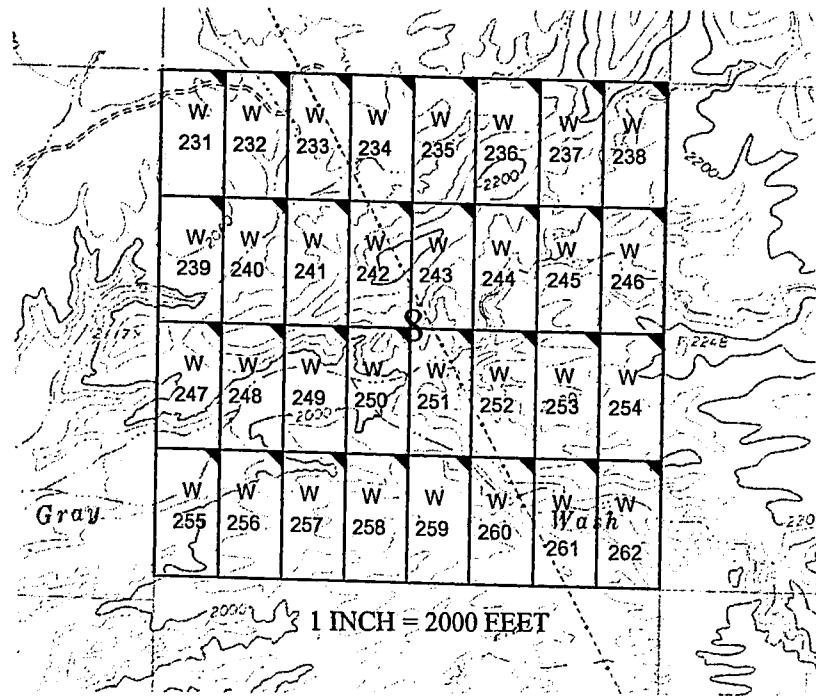
Filed at the request of and return to:
Zenolith LLC
P.O. Box 130
Arvada, Colorado 80001

RECEIVED
BLM AZ STATE OFFICE
2019 JAN 28 P 2:34
PHOENIX, ARIZONA

LOCATION NOTICE FOR PLACER MINING CLAIM

NOTICE IS HEREBY GIVIN that the W- 251 placer mining claim has been located by Zenolith LLC, whose current mailing address is P.O. Box 130, Arvada, Colorado 80001. The general course of this claim is North and South and is situated in Mohave County, Arizona. This claim is approximately 660 feet in width and 1320 feet in length and contains approximately 20 total claim acreage. This claim runs from the location monument on which the location notice is posted at the NE corner of the claim approximately 660 feet in a West direction to the West end line and 1320 feet in a South direction to the South end line. This claim is marked by four monuments, one at each corner of the claim, claim monuments are marked with 2"x2"x5' wood post with scribed aluminum tags. The Location Monument on which this notice is posted is situated within Section 8, Township 15 North, Range 12 West, Gila and Salt River Baseline and Meridian, Mohave County, Arizona. This claim encompasses portions of the following legal subdivision (s) and is located by legal subdivision: W2 NW4 SE4 Section 8, Township 15 North, Range 12 West, Gila and Salt River Baseline and Meridian. The locality of this claim with reference to some natural object or permanent monument is as follows: The North East corner of this claim is approximately 2640 feet North and 1980 feet West from the South East corner of Section 8, Township 15 North, Range 12 West, G.&SR.B.M. DATED AND POSTED on the ground this 24 day of November, 2018

BY: Dave Rowe
Dave Rowe, Agent



AMC453175

The above map depicts the W- 251 placer mining claim, which is located in Section(s) 8, Township 15 North, Range 12 West, Gila and Salt River Baseline and Meridian, Mohave County, Arizona. The claim corners and Location monuments are marked by 2 inch by 2 inch by 5 foot wooden post with aluminum tags. The bearings and distances between claims are depicted on the map.

After recording please return to
Zenolith (USA) LLC
PO Box 130
Arvada, CO 80001

FEE# 2019009627

OFFICIAL RECORDS
OF MOHAVE COUNTY
KRISTI BLAIR,
COUNTY RECORDER



02/27/2019 03:55 PM Fee: \$10.00

PAGE: 1 of 1

Amended Location Notice For Placer Mining Claim

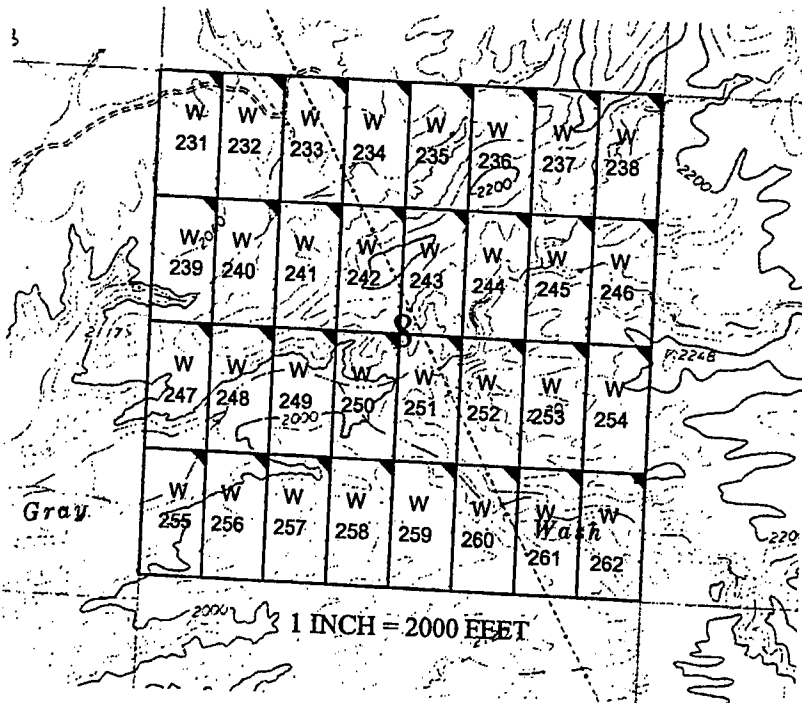
Notice is hereby given that the W-252 placer mining claim of record at the AZ State office of the BLM under serial number AMC 453176 was amended by Zenolith (USA) LLC a Delaware Corp, owner thereof, whose address is PO Box 130, Arvada, CO 80001. The date of the original location and recording of the location notice in the Official Records of Mohave County, AZ are as follows:

Date of Location	Fee#
November 24, 2018	2019002706

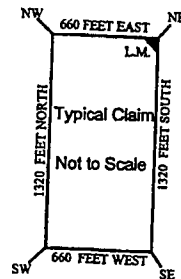
The purpose of this amendment is to correct the locator name to Zenolith (USA) LLC

NOTICE IS HEREBY GIVIN that the W-252 placer mining claim has been located by Zenolith (USA) LLC whose current mailing address is P.O. Box 130, Arvada, Colorado 80001. The general course of this claim is North and South and is situated in Mohave County, Arizona. This claim is approximately 660 feet in width and 1320 feet in length and contains approximately 20 total claim acreage. This claim runs from the location monument on which the location notice is posted at the NE corner of the claim approximately 660 feet in a West direction to the West end line and 1320 feet in a South direction to the South end line. This claim is marked by four monuments, one at each corner of the claim, claim monuments are marked with 2"x2"x5' wood post with scribed aluminum tags. The Location Monument on which this notice is posted is situated within Section 8, Township 15 North, Range 12 West, Gila and Salt River Baseline and Meridian, Mohave County, Arizona. This claim encompasses portions of the following legal subdivision (s) and is located by legal subdivision: E2 NW4 SE4 Section 8, Township 15 North, Range 12 West, Gila and Salt River Baseline and Meridian. The locality of this claim with reference to some natural object or permanent monument is as follows: The North East corner of this claim is approximately 2640 feet North and 1320 feet West from the South East corner of Section 8, Township 15, North, Range 12 West, G.&SR.B.M. *Amended,* DATED AND POSTED ~~on~~ this February 15-2019

BY: *Jin Heulinger - Agent*



RECEIVED
PLM 17 SERIALIZED
2019 MAR 14 P 12:38
PHOENIX, ARIZONA



AMC 453176

The above map depicts the W-252 placer mining claim, which is located in Section(s) 8, Township 15 North, Range 12 West, Gila and Salt River Baseline and Meridian, Mohave County, Arizona. The claim corners and Location monuments are marked by 2 inch by 2 inch by 5 foot wooden post with aluminum tags. The bearings and distances between claims are depicted on the map.

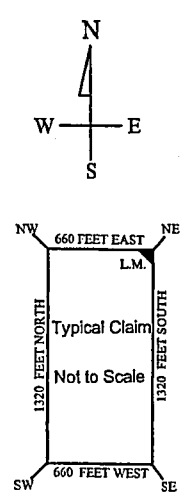
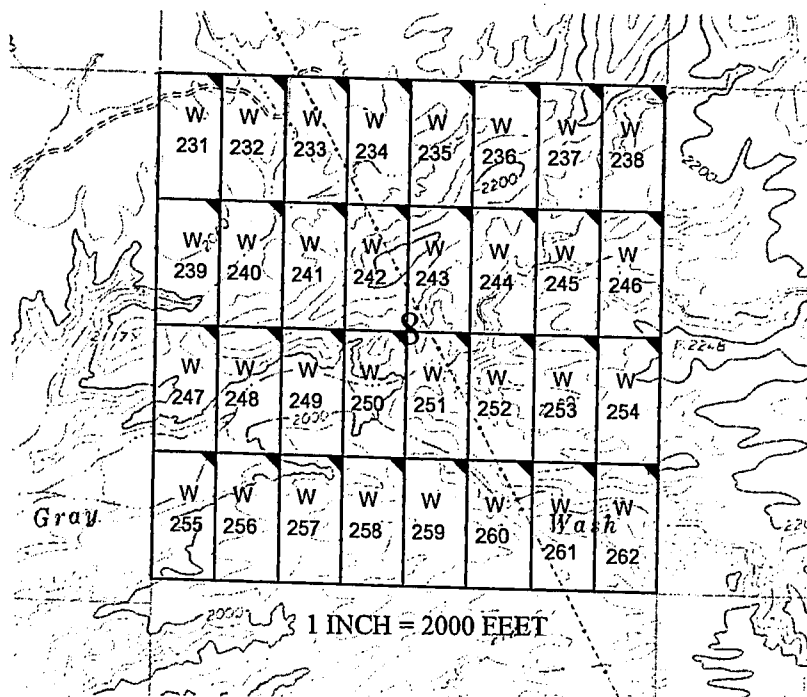
Filed at the request of and return to:
Zenolith LLC
P.O. Box 130
Arvada, Colorado 80001

RECEIVED
BLM AZ STATE OFFICE
2019 JAN 28 P 2:34
PHOENIX, ARIZONA

LOCATION NOTICE FOR PLACER MINING CLAIM

NOTICE IS HEREBY GIVIN that the W-252 placer mining claim has been located by Zenolith LLC, whose current mailing address is P.O. Box 130, Arvada, Colorado 80001. The general course of this claim is North and South and is situated in Mohave County, Arizona. This claim is approximately 660 feet in width and 1320 feet in length and contains approximately 20 total claim acreage. This claim runs from the location monument on which the location notice is posted at the NE corner of the claim approximately 660 feet in a West direction to the West end line and 1320 feet in a South direction to the South end line. This claim is marked by four monuments, one at each corner of the claim, claim monuments are marked with 2"x2"x5' wood post with scribed aluminum tags. The Location Monument on which this notice is posted is situated within Section 8, Township 15 North, Range 12 West, Gila and Salt River Baseline and Meridian, Mohave County, Arizona. This claim encompasses portions of the following legal subdivision (s) and is located by legal subdivision: E2 NW4 SE4 Section 8, Township 15 North, Range 12 West, Gila and Salt River Baseline and Meridian. The locality of this claim with reference to some natural object or permanent monument is as follows: The North East corner of this claim is approximately 2640 feet North and 1320 feet West from the South East corner of Section 8, Township 15 North, Range 12 West, G.&SR.B.M. DATED AND POSTED on the ground this 24 day of November, 2018

BY: Dave Rowe
Dave Rowe, Agent



AMC4531761

The above map depicts the W-252 placer mining claim, which is located in Section(s) 8, Township 15 North, Range 12 West, Gila and Salt River Baseline and Meridian, Mohave County, Arizona. The claim corners and Location monuments are marked by 2 inch by 2 inch by 5 foot wooden post with aluminum tags. The bearings and distances between claims are depicted on the map.

After recording please return to
Zenolith (USA) LLC
PO Box 130
Arvada, CO 80001

FEE# 2019009628

OFFICIAL RECORDS
OF MOHAVE COUNTY
KRISTI BLAIR,
COUNTY RECORDER



02/27/2019 03:55 PM Fee: \$10.00

PAGE: 1 of 1

Amended Location Notice For Placer Mining Claim

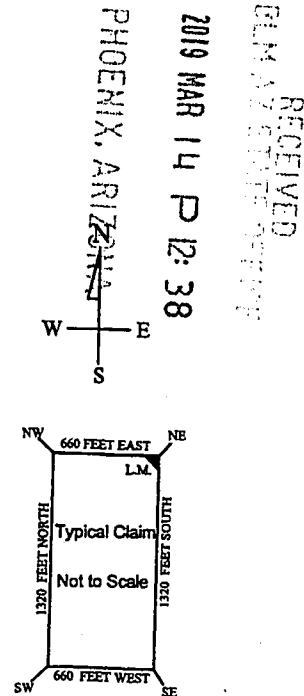
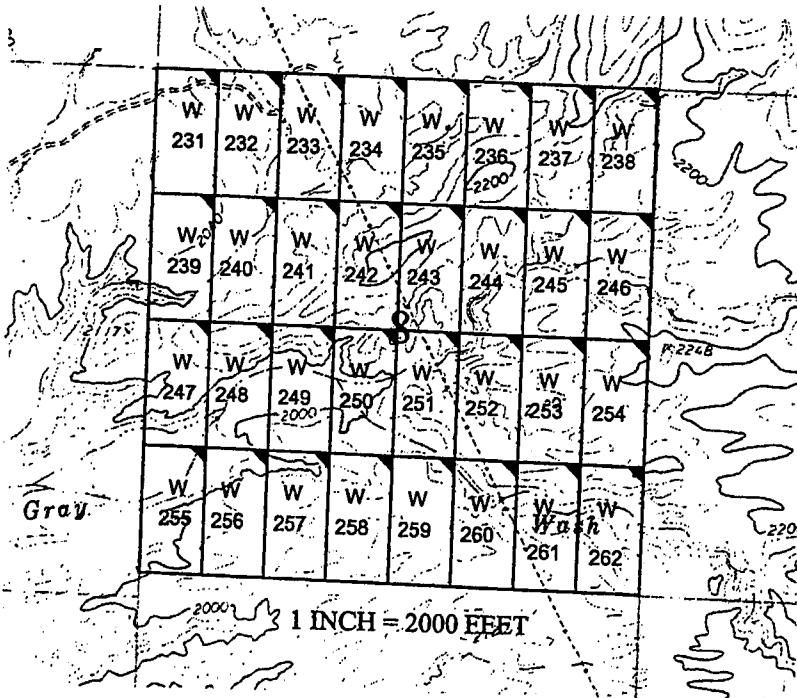
Notice is hereby given that the W-253 placer mining claim of record at the AZ State office of the BLM under serial number AMC 453177 was amended by Zenolith (USA) LLC a Delaware Corp, owner thereof, whose address is PO Box 130, Arvada, CO 80001. The date of the original location and recording of the location notice in the Official Records of Mohave County, AZ are as follows:

Date of Location	Fee#
November 24, 2018	2019002707

The purpose of this amendment is to correct the locator name to Zenolith (USA) LLC

NOTICE IS HEREBY GIVIN that the W-253 placer mining claim has been located by Zenolith ~~(USA)~~ LLC whose current mailing address is P.O. Box 130, Arvada, Colorado 80001. The general course of this claim is North and South and is situated in Mohave County, Arizona. This claim is approximately 660 feet in width and 1320 feet in length and contains approximately 20 total claim acreage. This claim runs from the location monument on which the location notice is posted at the NE corner of the claim approximately 660 feet in a West direction to the West end line and 1320 feet in a South direction to the South end line. This claim is marked by four monuments, one at each corner of the claim, claim monuments are marked with 2"x2"x5' wood post with scribed aluminum tags. The Location Monument on which this notice is posted is situated within Section 8, Township 15 North, Range 12 West, Gila and Salt River Baseline and Meridian, Mohave County, Arizona. This claim encompasses portions of the following legal subdivision (s) and is located by legal subdivision: W2 NE4 SE4 Section 8, Township 15 North, Range 12 West, Gila and Salt River Baseline and Meridian. The locality of this claim with reference to some natural object or permanent monument is as follows: The North East corner of this claim is approximately 2640 feet North and 660 feet West from the South East corner of Section 8, Township 15 North, Range 12 West, G.&SR.B.M. Amended, DATED AND POSTED ~~February 15-2019~~ this February 15-2019

BY: *Jim Heilinger - Agent*



AMC 453177

The above map depicts the W-253 placer mining claim, which is located in Section(s) 8, Township 15 North, Range 12 West, Gila and Salt River Baseline and Meridian, Mohave County, Arizona. The claim corners and Location monuments are marked by 2 inch by 2 inch by 5 foot wooden post with aluminum tags. The bearings and distances between claims are depicted on the map.

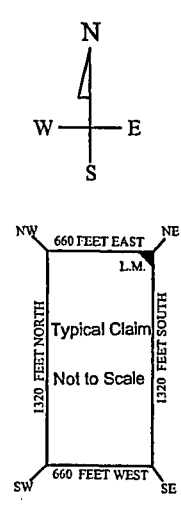
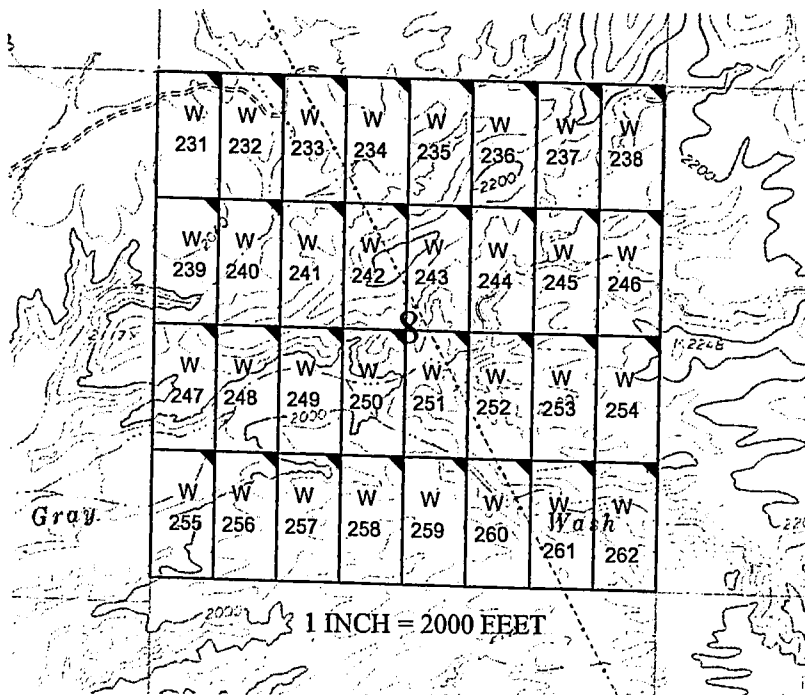
Filed at the request of and return to:
Zenolith LLC
P.O. Box 130
Arvada, Colorado 80001

RECEIVED
BLM AZ STATE OFFICE
2019 JAN 28 P 2:34
PHOENIX, ARIZONA

LOCATION NOTICE FOR PLACER MINING CLAIM

NOTICE IS HEREBY GIVIN that the W- 253 placer mining claim has been located by Zenolith LLC, whose current mailing address is P.O. Box 130, Arvada, Colorado 80001. The general course of this claim is North and South and is situated in Mohave County, Arizona. This claim is approximately 660 feet in width and 1320 feet in length and contains approximately 20 total claim acreage. This claim runs from the location monument on which the location notice is posted at the NE corner of the claim approximately 660 feet in a West direction to the West end line and 1320 feet in a South direction to the South end line. This claim is marked by four monuments, one at each corner of the claim, claim monuments are marked with 2"x2"x5' wood post with scribed aluminum tags. The Location Monument on which this notice is posted is situated within Section 8, Township 15 North, Range 12 West, Gila and Salt River Baseline and Meridian, Mohave County, Arizona. This claim encompasses portions of the following legal subdivision (s) and is located by legal subdivision: W2 NE4 SE4 Section 8, Township 15 North, Range 12 West, Gila and Salt River Baseline and Meridian. The locality of this claim with reference to some natural object or permanent monument is as follows: The North East corner of this claim is approximately 2640 feet North and 660 feet West from the South East corner of Section 8, Township 15 North, Range 12 West, G.&SR.B.M. DATED AND POSTED on the ground this 24 day of November, 2018

BY: Dave Rowe
Dave Rowe, Agent



AMC453177

The above map depicts the W - 253 placer mining claim, which is located in Section(s) 8, Township 15 North, Range 12 West, Gila and Salt River Baseline and Meridian, Mohave County, Arizona. The claim corners and Location monuments are marked by 2 inch by 2 inch by 5 foot wooden post with aluminum tags. The bearings and distances between claims are depicted on the map.

After recording please return to
Zenolith (USA) LLC
PO Box 130
Arvada, CO 80001

FEE# 2019009629

OFFICIAL RECORDS
OF MOHAVE COUNTY
KRISTI BLAIR,
COUNTY RECORDER



02/27/2019 03:55 PM Fee: \$10.00

PAGE: 1 of 1

Amended Location Notice For Placer Mining Claim

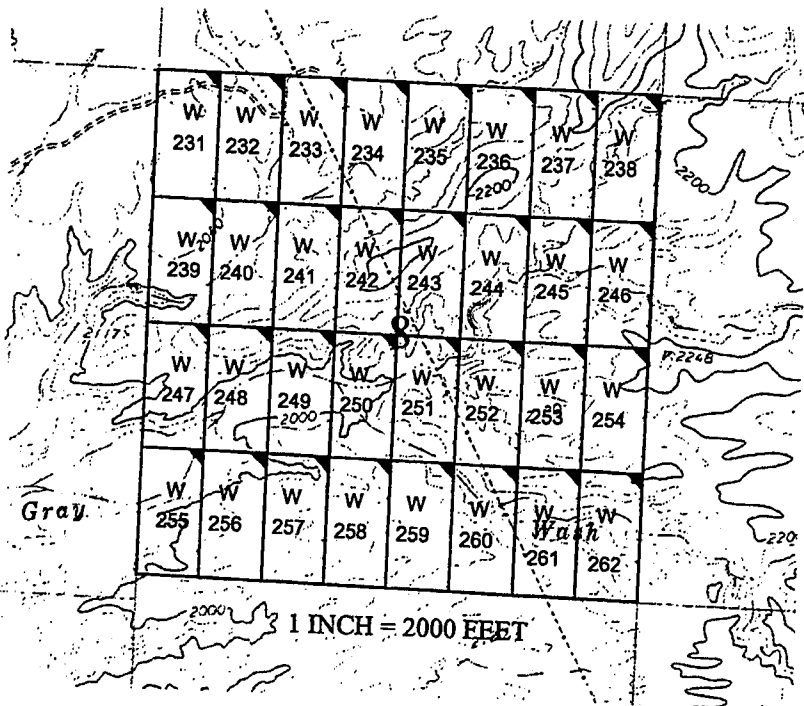
Notice is hereby given that the W-254 placer mining claim of record at the AZ State office of the BLM under serial number AMC 453178 was amended by Zenolith (USA) LLC, a Delaware Corp, owner thereof, whose address is PO Box 130, Arvada, CO 80001. The date of the original location and recording of the location notice in the Official Records of Mohave County, AZ are as follows:

Date of Location	Fee#
November 24, 2018	2019002708

The purpose of this amendment is to correct the locator name to Zenolith (USA) LLC

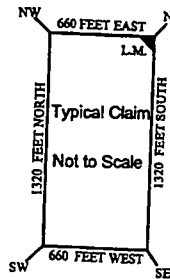
NOTICE IS HEREBY GIVIN that the W-254 placer mining claim has been located by Zenolith (USA) LLC whose current mailing address is P.O. Box 130, Arvada, Colorado 80001. The general course of this claim is North and South approximately 20 total claim acreage. This claim runs from the location monument on which the location notice is posted at the NE corner of the claim approximately 660 feet in a West direction to the West end line and 1320 feet in a South direction to the South end line. This claim is marked by four monuments, one at each corner of the claim, claim monuments are marked with 2"x2"x5' wood post with scribed aluminum tags. The Location Monument on which this notice is posted is situated within Section 8, Township 15 North, Range 12 West, Gila and Salt River Baseline and Meridian, Mohave County, Arizona. This claim encompasses portions of the following legal subdivision (s) and is located by legal subdivision: E2 NE4 SE4 Section 8, Township 15 North, Range 12 West, Gila and Salt River Baseline and Meridian. The locality of this claim with reference to some natural object or permanent monument is as follows: The North East corner of this claim is approximately 2640 feet North and 0 feet West from the South East corner of Section 8, Township 15, North, Range 12 West, G.&SR.B.M. Amended, DATED AND POSTED ~~February 15-2019~~ this February 15-2019

BY: *Jan Meulinger - Agent*



1 INCH = 2000 FEET

RECEIVED
BLM ARIZONA
2019 MAR 14 P 12:38
PHOENIX, ARIZONA



AMC 453178

The above map depicts the W-254 placer mining claim, which is located in Section(s) 8, Township 15 North, Range 12 West, Gila and Salt River Baseline and Meridian, Mohave County, Arizona. The claim corners and Location monuments are marked by 2 inch by 2 inch by 5 foot wooden post with aluminum tags. The bearings and distances between claims are depicted on the map.

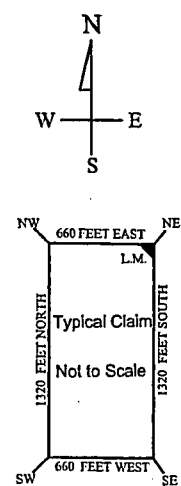
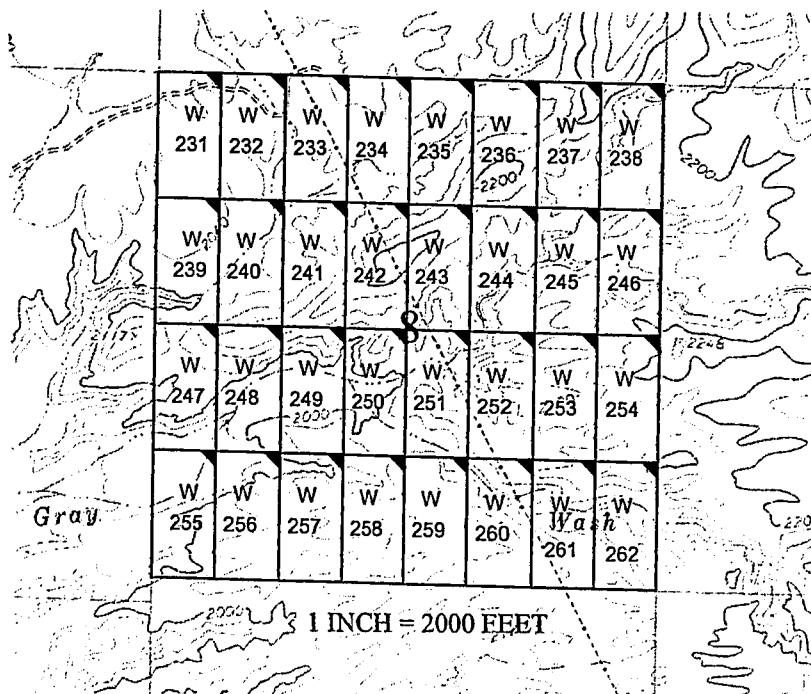
Filed at the request of and return to:
 Zenolith LLC
 P.O. Box 130
 Arvada, Colorado 80001

RECEIVED
 BLM AZ STATE OFFICE
 2019 JAN 28 P 2:34
 PHOENIX, ARIZONA

LOCATION NOTICE FOR PLACER MINING CLAIM

NOTICE IS HEREBY GIVIN that the W- 254 placer mining claim has been located by Zenolith LLC, whose current mailing address is P.O. Box 130, Arvada, Colorado 80001. The general course of this claim is North and South and is situated in Mohave County, Arizona. This claim is approximately 660 feet in width and 1320 feet in length and contains approximately 20 total claim acreage. This claim runs from the location monument on which the location notice is posted at the NE corner of the claim approximately 660 feet in a West direction to the West end line and 1320 feet in a South direction to the South end line. This claim is marked by four monuments, one at each corner of the claim, claim monuments are marked with 2"x2"x5' wood post with scribed aluminum tags. The Location Monument on which this notice is posted is situated within Section 8, Township 15 North, Range 12 West, Gila and Salt River Baseline and Meridian, Mohave County, Arizona. This claim encompasses portions of the following legal subdivision (s) and is located by legal subdivision: E2 NE4 SE4 Section 8, Township 15 North, Range 12 West, Gila and Salt River Baseline and Meridian. The locality of this claim with reference to some natural object or permanent monument is as follows: The North East corner of this claim is approximately 2640 feet North and 0 feet West from the South East corner of Section 8, Township 15 North, Range 12 West, G.&SR.B.M. DATED AND POSTED on the ground this 24 day of November, 2018

BY: Dave Rowe
 Dave Rowe, Agent



AMC453178

The above map depicts the W- 254 placer mining claim, which is located in Section(s) 8, Township 15 North, Range 12 West, Gila and Salt River Baseline and Meridian, Mohave County, Arizona. The claim corners and Location monuments are marked by 2 inch by 2 inch by 5 foot wooden post with aluminum tags. The bearings and distances between claims are depicted on the map.

After recording please return to
Zenolith (USA) LLC
PO Box 130
Arvada, CO 80001

FEE# 2019009630

OFFICIAL RECORDS
OF MOHAVE COUNTY
KRISTI BLAIR,
COUNTY RECORDER



02/27/2019 03:55 PM Fee: \$10.00

PAGE: 1 of 1

Amended Location Notice For Placer Mining Claim

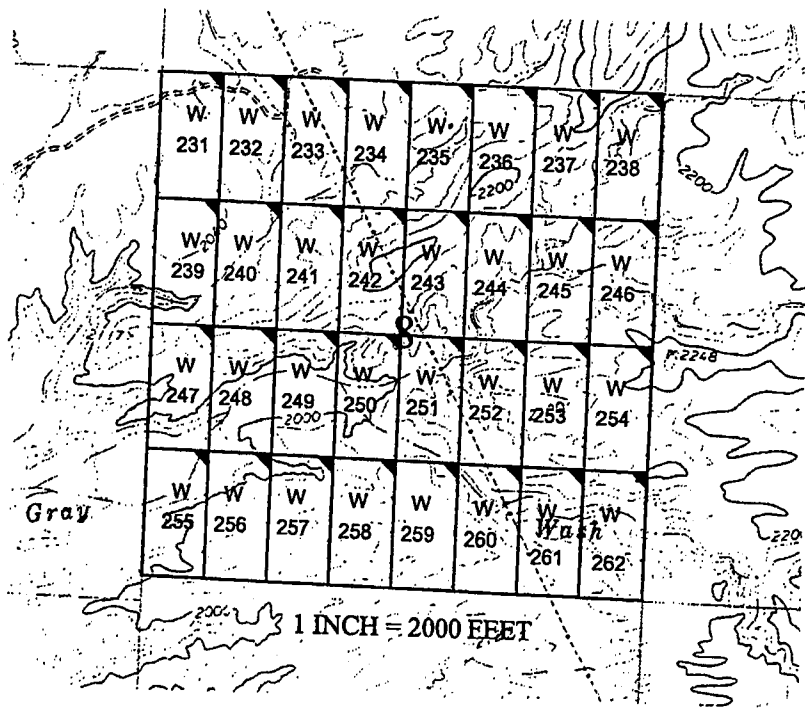
Notice is hereby given that the W-255 placer mining claim of record at the AZ State office of the BLM under serial number AMC 453179 was amended by Zenolith (USA) LLC, a Delaware Corp, owner thereof, whose address is PO Box 130, Arvada, CO 80001. The date of the original location and recording of the location notice in the Official Records of Mohave County, AZ are as follows:

Date of Location	Fee#
November 24, 2018	2019002709

The purpose of this amendment is to correct the locator name to Zenolith (USA) LLC

NOTICE IS HEREBY GIVIN that the W-255 placer mining claim has been located by Zenolith (USA) LLC whose current mailing address is P.O. Box 130, Arvada, Colorado 80001. The general course of this claim is North and South and is situated in Mohave County, Arizona. This claim is approximately 660 feet in width and 1320 feet in length and contains approximately 20 total claim acreage. This claim runs from the location monument on which the location notice is posted at the NE corner of the claim approximately 660 feet in a West direction to the West end line and 1320 feet in a South direction to the South end line. This claim is marked by four monuments, one at each corner of the claim, claim monuments are marked with 2"x2"x5' wood post with scribed aluminum tags. The Location Monument on which this notice is posted is situated within Section 8, Township 15 North, Range 12 West, Gila and Salt River Baseline and Meridian, Mohave County, Arizona. This claim encompasses portions of the following legal subdivision (s) and is located by legal subdivision: W2 SW4 SW4 Section 8, Township 15 North, Range 12 West, Gila and Salt River Baseline and Meridian. The locality of this claim with reference to some natural object or permanent monument is as follows: The North East corner of this claim is approximately 1320 feet North and 4620 feet West from the South East corner of Section 8, Township 15 North, Range 12 West, G.&SR.B.M. Amended, DATED AND POSTED February 15-2019 this

BY: *Jim Heninger - Agent*



RECEIVED
ELM A. STATE OFFICE
2019 MAR 14 P 12:38
PHOENIX, ARIZONA

AMC 453179

The above map depicts the W-255 placer mining claim, which is located in Section(s) 8, Township 15 North, Range 12 West, Gila and Salt River Baseline and Meridian, Mohave County, Arizona. The claim corners and Location monuments are marked by 2 inch by 2 inch by 5 foot wooden post with aluminum tags. The bearings and distances between claims are depicted on the map.

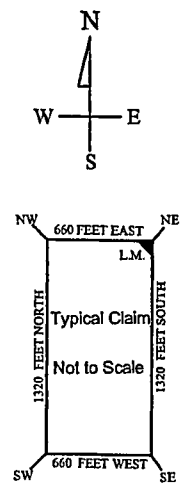
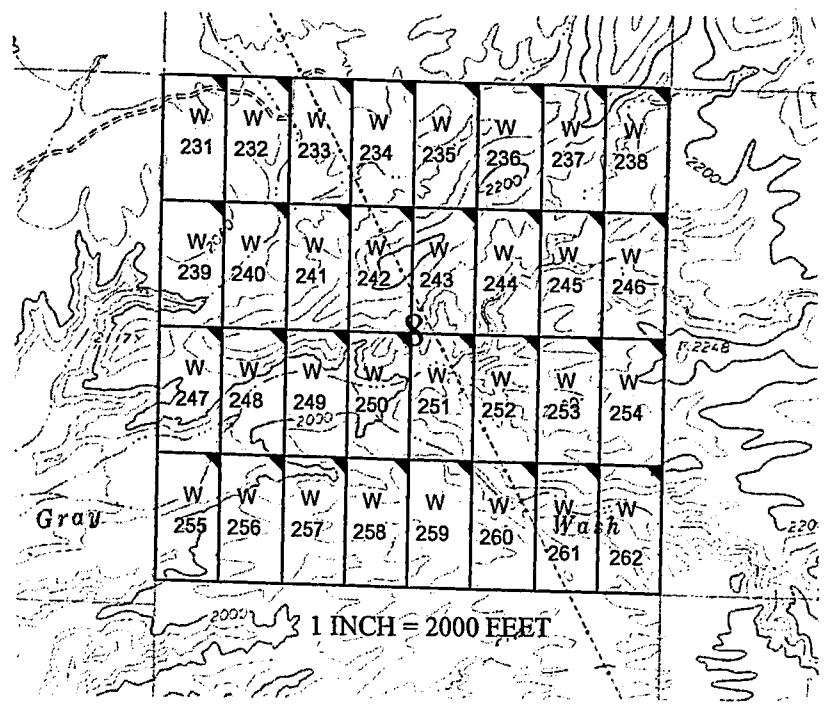
RECEIVED
BLM AZ STATE OFFICE
2019 JAN 28 P 2:34
PHOENIX, ARIZONA

Filed at the request of and return to:
Zenolith LLC
P.O. Box 130
Arvada, Colorado 80001

LOCATION NOTICE FOR PLACER MINING CLAIM

NOTICE IS HEREBY GIVIN that the W- 255 placer mining claim has been located by Zenolith LLC, whose current mailing address is P.O. Box 130, Arvada, Colorado 80001. The general course of this claim is North and South and is situated in Mohave County, Arizona. This claim is approximately 660 feet in width and 1320 feet in length and contains approximately 20 total claim acreage. This claim runs from the location monument on which the location notice is posted at the NE corner of the claim approximately 660 feet in a West direction to the West end line and 1320 feet in a South direction to the South end line. This claim is marked by four monuments, one at each corner of the claim, claim monuments are marked with 2"x2"x5' wood post with scribed aluminum tags. The Location Monument on which this notice is posted is situated within Section 8, Township 15 North, Range 12 West, Gila and Salt River Baseline and Meridian, Mohave County, Arizona. This claim encompasses portions of the following legal subdivision (s) and is located by legal subdivision: W2 SW4 SW4 Section 8, Township 15 North, Range 12 West, Gila and Salt River Baseline and Meridian. The locality of this claim with reference to some natural object or permanent monument is as follows: The North East corner of this claim is approximately 1320 feet North and 4620 feet West from the South East corner of Section 8, Township 15 North, Range 12 West, G.&SR.B.M. DATED AND POSTED on the ground this 24 day of November, 2018

BY: Dave Rowe
Dave Rowe, Agent



AMC453179

The above map depicts the W- 255 placer mining claim, which is located in Section(s) 8, Township 15 North, Range 12 West. Gila and Salt River Baseline and Meridian, Mohave County, Arizona. The claim corners and Location monuments are marked by 2 inch by 5 foot wooden post with aluminum tags. The bearings and distances between claims are depicted on the map.

After recording please return to
Zenolith (USA) LLC
PO Box 130
Arvada, CO 80001

FEE# 2019009631

OFFICIAL RECORDS
OF MOHAVE COUNTY
KRISTI BLAIR,
COUNTY RECORDER



02/27/2019 03:55 PM Fee: \$10.00

PAGE: 1 of 1

Amended Location Notice For Placer Mining Claim

Notice is hereby given that the W-256 placer mining claim of record at the AZ State office of the BLM under serial number AMC 453180 was amended by Zenolith (USA) LLC a Delaware Corp, owner thereof, whose address is PO Box 130, Arvada, CO 80001. The date of the original location and recording of the location notice in the Official Records of Mohave County, AZ are as follows:

Date of Location	Fee#
November 24, 2018	2019002710

The purpose of this amendment is to correct the locator name to Zenolith (USA) LLC

NOTICE IS HEREBY GIVIN that the W- 256 placer mining claim has been located by Zenolith ~~(USA)~~ *LHC* whose current mailing address is P.O. Box 130, Arvada, Colorado 80001. The general course of this claim is North and South and is situated in Mohave County, Arizona. This claim is approximately 660 feet in width and 1320 feet in length and contains approximately 20 total claim acreage. This claim runs from the location monument on which the location notice is posted at the NE corner of the claim approximately 660 feet in a West direction to the West end line and 1320 feet in a South direction to the South end line. This claim is marked by four monuments, one at each corner of the claim, claim monuments are marked with 2"x2"x5' wood post with scribed aluminum tags. The Location Monument on which this notice is posted is situated within Section 8, Township 15 North, Range 12 West, Gila and Salt River Baseline and Meridian, Mohave County, Arizona.

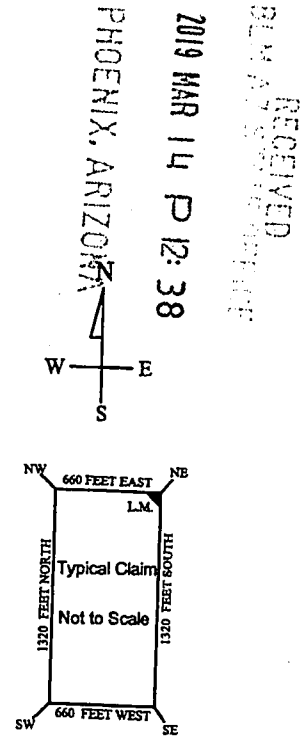
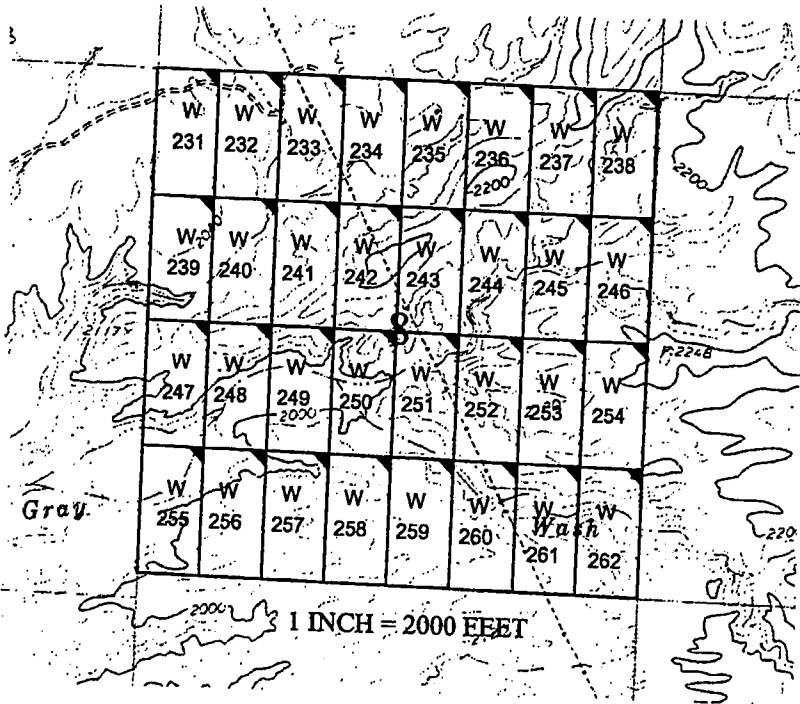
This claim encompasses portions of the following legal subdivision (s) and is located by legal subdivision:
E2 SW4 SW4 Section 8, Township 15 North, Range 12 West, Gila and Salt River Baseline and Meridian.

The locality of this claim with reference to some natural object or permanent monument is as follows:

The North East corner of this claim is approximately 1320 feet North and 3960 feet West from the South East corner of Section 8, Township 15 North, Range 12 West, G.&SR.B.M.

DATED AND POSTED ~~February 15, 2019~~ this February 15-2019 Amended,

BY: *Jim Guilinger - Agent*



PHOENIX, ARIZONA

2019 MAR 14 P 12:38

BLM RECEIVED

AMC 453180

The above map depicts the W - 256 placer mining claim, which is located in Section(s) 8, Township 15 North, Range 12 West, Gila and Salt River Baseline and Meridian, Mohave County, Arizona. The claim corners and Location monuments are marked by 2 inch by 2 inch by 5 foot wooden post with aluminum tags. The bearings and distances between claims are depicted on the map.

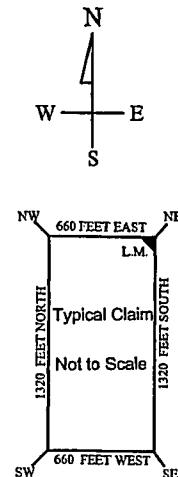
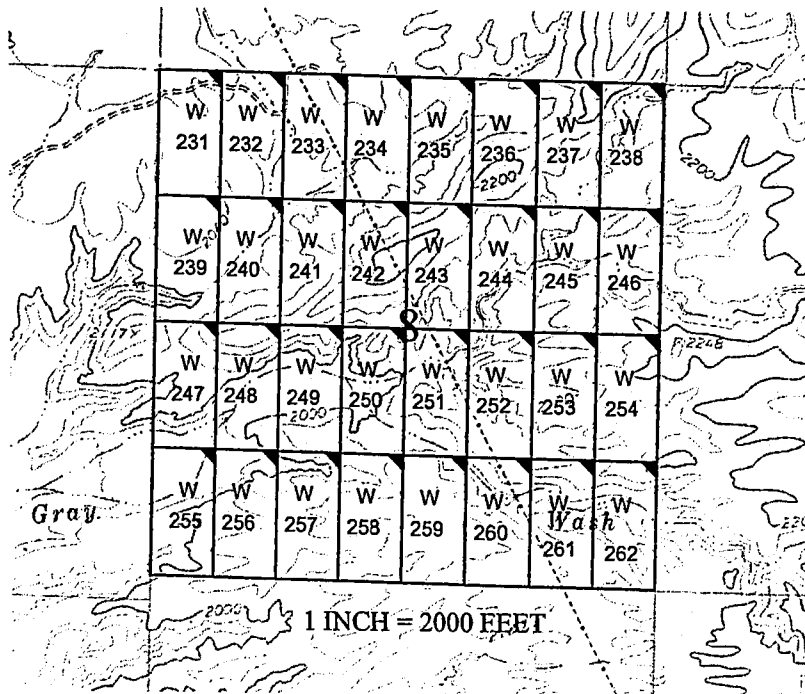
Filed at the request of and return to:
Zenolith LLC
P.O. Box 130
Arvada, Colorado 80001

RECEIVED
BLM AZ STATE OFFICE
2019 JAN 28 P 2:34
PHOENIX, ARIZONA

LOCATION NOTICE FOR PLACER MINING CLAIM

NOTICE IS HEREBY GIVIN that the W- 256 placer mining claim has been located by Zenolith LLC, whose current mailing address is P.O. Box 130, Arvada, Colorado 80001. The general course of this claim is North and South and is situated in Mohave County, Arizona. This claim is approximately 660 feet in width and 1320 feet in length and contains approximately 20 total claim acreage. This claim runs from the location monument on which the location notice is posted at the NE corner of the claim approximately 660 feet in a West direction to the West end line and 1320 feet in a South direction to the South end line. This claim is marked by four monuments, one at each corner of the claim, claim monuments are marked with 2"x2"x5' wood post with scribed aluminum tags. The Location Monument on which this notice is posted is situated within Section 8, Township 15 North, Range 12 West, Gila and Salt River Baseline and Meridian, Mohave County, Arizona. This claim encompasses portions of the following legal subdivision (s) and is located by legal subdivision: E2 SW4 SW4 Section 8, Township 15 North, Range 12 West, Gila and Salt River Baseline and Meridian. The locality of this claim with reference to some natural object or permanent monument is as follows: The North East corner of this claim is approximately 1320 feet North and 3960 feet West from the South East corner of Section 8, Township 15 North, Range 12 West, G.&SR.B.M. DATED AND POSTED on the ground this 24 day of November, 2018

BY: Dave Rowe
Dave Rowe, Agent



AMC453180

The above map depicts the W- 256 placer mining claim, which is located in Section(s) 8, Township 15 North, Range 12 West, Gila and Salt River Baseline and Meridian, Mohave County, Arizona. The claim corners and Location monuments are marked by 2 inch by 2 inch by 5 foot wooden post with aluminum tags. The bearings and distances between claims are depicted on the map.

After recording please return to
Zenolith (USA) LLC
PO Box 130
Arvada, CO 80001

FEE# 2019009632

OFFICIAL RECORDS
OF MOHAVE COUNTY
KRISTI BLAIR,
COUNTY RECORDER



02/27/2019 03:55 PM Fee: \$10.00

PAGE: 1 of 1

Amended Location Notice For Placer Mining Claim

Notice is hereby given that the W-257 placer mining claim of record at the AZ State office of the BLM under serial number AMC 453181 was amended by Zenolith (USA) LLC a Delaware Corp, owner thereof, whose address is PO Box 130, Arvada, CO 80001. The date of the original location and recording of the location notice in the Official Records of Mohave County, AZ are as follows:

Date of Location November 24, 2018 Fee# 2019002711

The purpose of this amendment is to correct the locator name to Zenolith (USA) LLC

NOTICE IS HEREBY GIVIN that the W- 257 placer mining claim has been located by Zenolith (USA) LLC whose current mailing address is P.O. Box 130, Arvada, Colorado 80001. The general course of this claim is North and South and is situated in Mohave County, Arizona. This claim is approximately 660 feet in width and 1320 feet in length and contains approximately 20 total claim acreage. This claim runs from the location monument on which the location notice is posted at the NE corner of the claim approximately 660 feet in a West direction to the West end line and 1320 feet in a South direction to the South end line. This claim is marked by four monuments, one at each corner of the claim, claim monuments are marked with 2"x2"x5' wood post with scribed aluminum tags. The Location Monument on which this notice is posted is situated within Section 8, Township 15 North, Range 12 West, Gila and Salt River Baseline and Meridian, Mohave County, Arizona. This claim encompasses portions of the following legal subdivision (s) and is located by legal subdivision: W2 SE4 SW4 Section 8, Township 15 North, Range 12 West, Gila and Salt River Baseline and Meridian. The locality of this claim with reference to some natural object or permanent monument is as follows: The North East corner of this claim is approximately 1320 feet North and 3300 feet West from the South East corner of Section 8, Township 15 North, Range 12 West, G.&SR.B.M. Amended, DATED AND POSTED ~~February 15-2019~~ this February 15-2019

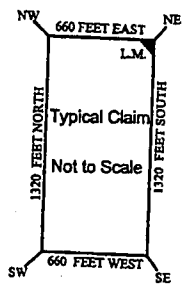
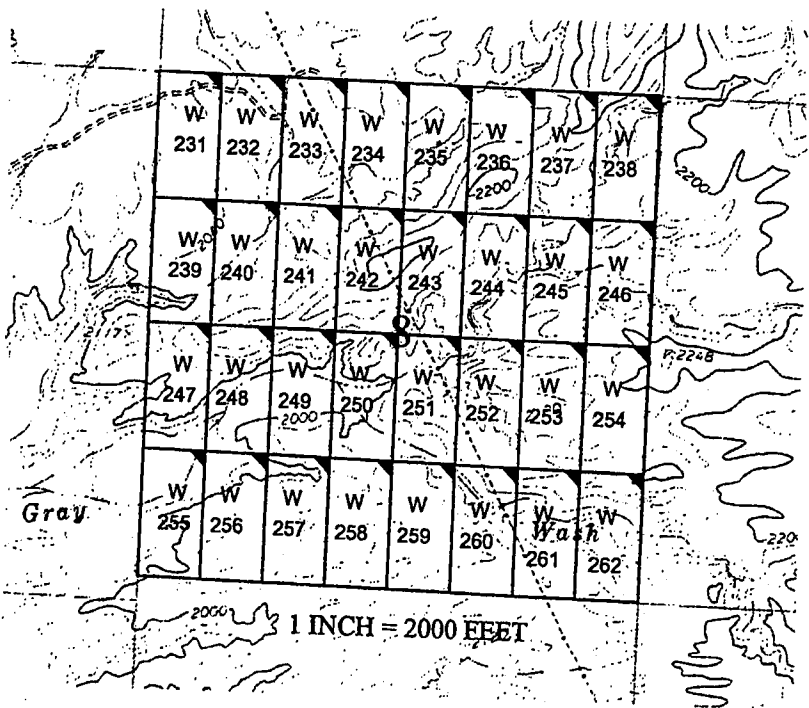
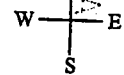
BY: *Jin Deulinger* Agent

AMC 453181

RECEIVED
BLM ARIZONA OFFICE

2019 MAR 14 P 12:38

PHOENIX, ARIZONA



The above map depicts the W - 257 placer mining claim, which is located in Section(s) 8, Township 15 North, Range 12 West, Gila and Salt River Baseline and Meridian, Mohave County, Arizona. The claim corners and Location monuments are marked by 2 inch by 2 inch by 5 foot wooden post with aluminum tags. The bearings and distances between claims are depicted on the map.

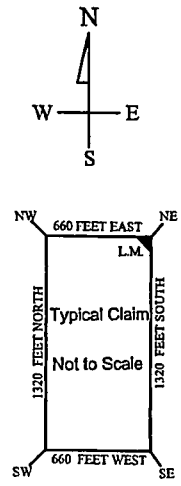
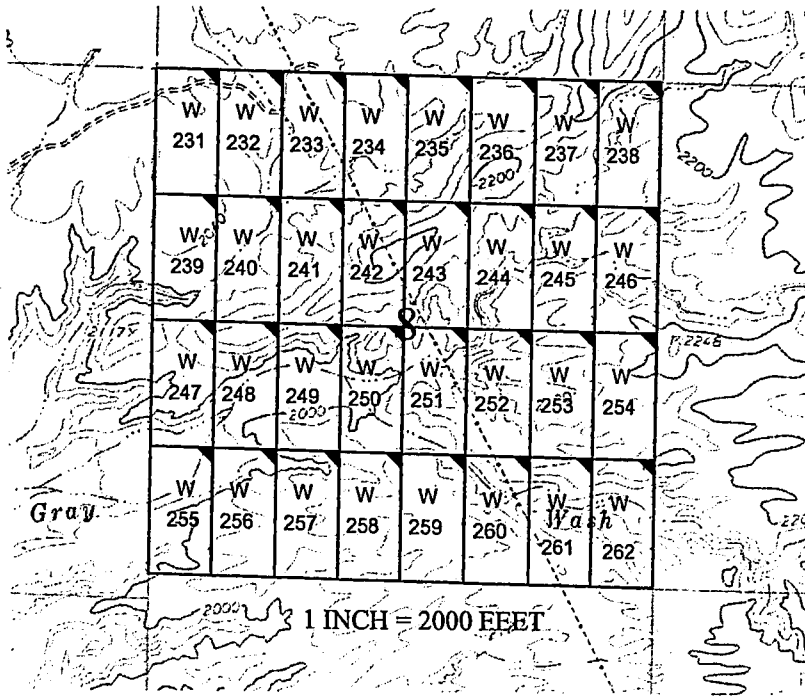
Filed at the request of and return to:
Zenolith LLC
P.O. Box 130
Arvada, Colorado 80001

RECEIVED
BLM AZ STATE OFFICE
2019 JAN 28 P 2:35
PHOENIX, ARIZONA

LOCATION NOTICE FOR PLACER MINING CLAIM

NOTICE IS HEREBY GIVIN that the W- 257 placer mining claim has been located by Zenolith LLC, whose current mailing address is P.O. Box 130, Arvada, Colorado 80001. The general course of this claim is North and South and is situated in Mohave County, Arizona. This claim is approximately 660 feet in width and 1320 feet in length and contains approximately 20 total claim acreage. This claim runs from the location monument on which the location notice is posted at the NE corner of the claim approximately 660 feet in a West direction to the West end line and 1320 feet in a South direction to the South end line. This claim is marked by four monuments, one at each corner of the claim, claim monuments are marked with 2"x2"x5' wood post with scribed aluminum tags. The Location Monument on which this notice is posted is situated within Section 8, Township 15 North, Range 12 West, Gila and Salt River Baseline and Meridian, Mohave County, Arizona. This claim encompasses portions of the following legal subdivision (s) and is located by legal subdivision: W2 SE4 SW4 Section 8, Township 15 North, Range 12 West, Gila and Salt River Baseline and Meridian. The locality of this claim with reference to some natural object or permanent monument is as follows: The North East corner of this claim is approximately 1370 feet North and 3300 feet West from the South East corner of Section 8, Township 15 North, Range 12 West, G.&SR.B.M. DATED AND POSTED on the ground this 24 day of November, 2018

BY: Dave Rowe
Dave Rowe, Agent



AMC453181

The above map depicts the W- 257 placer mining claim, which is located in Section(s) 8, Township 15 North, Range 12 West, Gila and Salt River Baseline and Meridian, Mohave County, Arizona. The claim corners and Location monuments are marked by 2 inch by 2 inch by 5 foot wooden post with aluminum tags. The bearings and distances between claims are depicted on the map.

After recording please return to
Zenolith (USA) LLC
PO Box 130
Arvada, CO 80001

Amended Location Notice For Placer Mining Claim

Notice is hereby given that the W-258 placer mining claim of record at the AZ State office of the BLM under serial number AMC 453182 was amended by Zenolith (USA) LLC a Delaware Corp, owner thereof, whose address is PO Box 130, Arvada, CO 80001. The date of the original location and recording of the location notice in the Official Records of Mohave County, AZ are as follows:

FEE# 2019009633

OFFICIAL RECORDS
OF MOHAVE COUNTY
KRISTI BLAIR,
COUNTY RECORDER



02/27/2019 03:55 PM Fee: \$10.00

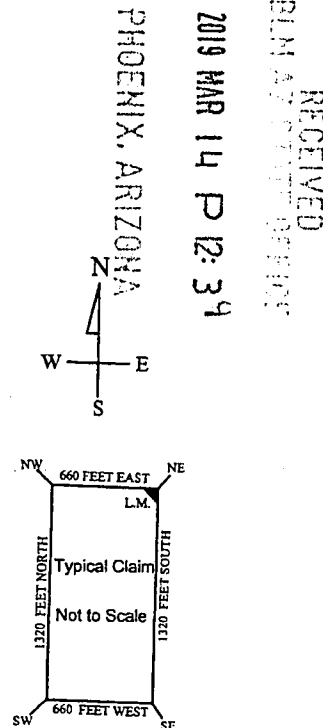
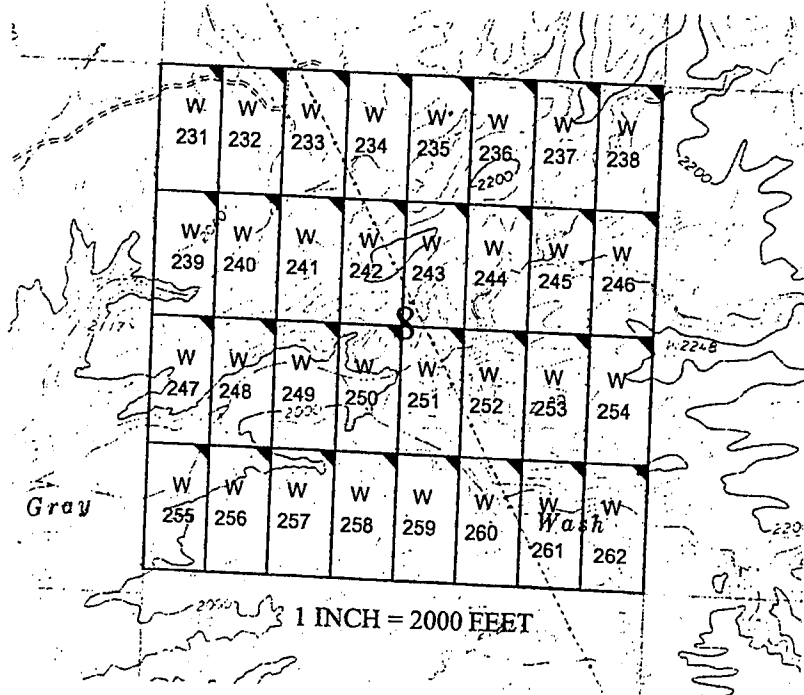
PAGE: 1 of 1

Date of Location	Fee#
November 24, 2018	2019002712

The purpose of this amendment is to correct the locator name to Zenolith (USA) LLC

NOTICE IS HEREBY GIVIN that the W- 258 placer mining claim has been located by Zenolith ~~(USA) LLC~~ whose current mailing address is P.O. Box 130, Arvada, Colorado 80001. The general course of this claim is North and South and is situated in Mohave County, Arizona. This claim is approximately 660 feet in width and 1320 feet in length and contains approximately 20 total claim acreage. This claim runs from the location monument on which the location notice is posted at the NE corner of the claim approximately 660 feet in a West direction to the West end line and 1320 feet in a South direction to the South end line. This claim is marked by four monuments, one at each corner of the claim, claim monuments are marked with 2"x2"x5' wood post with scribed aluminum tags. The Location Monument on which this notice is posted is situated within Section 8, Township 15 North, Range 12 West, Gila and Salt River Baseline and Meridian, Mohave County, Arizona. This claim encompasses portions of the following legal subdivision (s) and is located by legal subdivision: E2 SE4 SW4 Section 8, Township 15 North, Range 12 West, Gila and Salt River Baseline and Meridian. The locality of this claim with reference to some natural object or permanent monument is as follows: The North East corner of this claim is approximately 1320 feet North and 2640 feet West from the South East corner of Section 8, Township 15 North, Range 12 West, G.&SR.B.M. Amended, DATED AND POSTED ~~on~~ this February 15, 2019

BY: *Jim Heulinger - Agent*



AMC 453182

The above map depicts the W- 258 placer mining claim, which is located in Section(s) 8, Township 15 North, Range 12 West, Gila and Salt River Baseline and Meridian, Mohave County, Arizona. The claim corners and Location monuments are marked by 2 inch by 2 inch by 5 foot wooden post with aluminum tags. The bearings and distances between claims are depicted on the map.

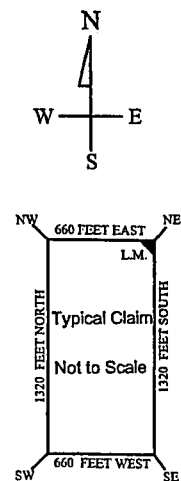
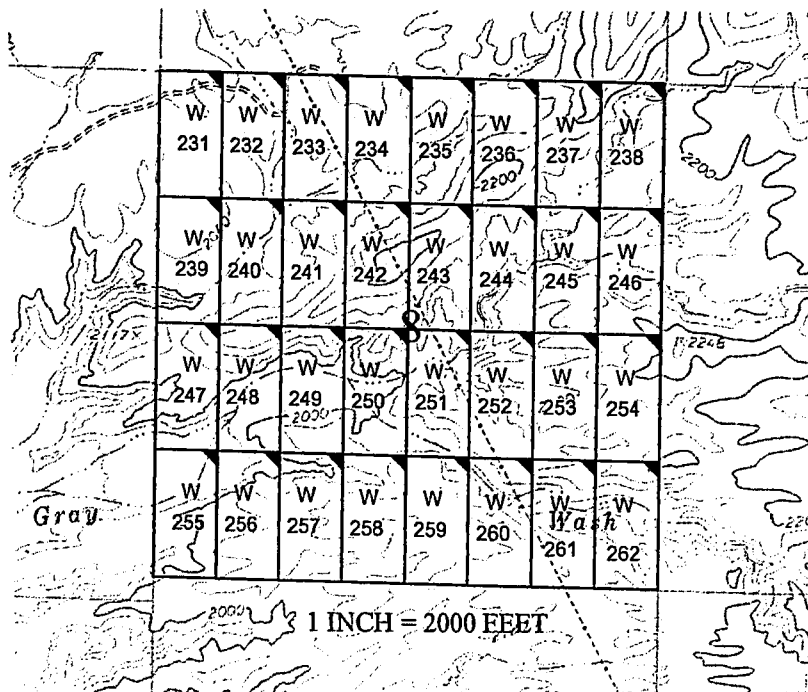
Filed at the request of and return to:
 Zenolith LLC
 P.O. Box 130
 Arvada, Colorado 80001

RECEIVED
 BLM AZ STATE OFFICE
 2019 JAN 28 P 2:35
 PHOENIX, ARIZONA

LOCATION NOTICE FOR PLACER MINING CLAIM

NOTICE IS HEREBY GIVIN that the W- 258 placer mining claim has been located by Zenolith LLC, whose current mailing address is P.O. Box 130, Arvada, Colorado 80001. The general course of this claim is North and South and is situated in Mohave County, Arizona. This claim is approximately 660 feet in width and 1320 feet in length and contains approximately 20 total claim acreage. This claim runs from the location monument on which the location notice is posted at the NE corner of the claim approximately 660 feet in a West direction to the West end line and 1320 feet in a South direction to the South end line. This claim is marked by four monuments, one at each corner of the claim, claim monuments are marked with 2"x2"x5' wood post with scribed aluminum tags. The Location Monument on which this notice is posted is situated within Section 8, Township 15 North, Range 12 West, Gila and Salt River Baseline and Meridian, Mohave County, Arizona. This claim encompasses portions of the following legal subdivision (s) and is located by legal subdivision: E2 SE4 SW4 Section 8, Township 15 North, Range 12 West, Gila and Salt River Baseline and Meridian. The locality of this claim with reference to some natural object or permanent monument is as follows: The North East corner of this claim is approximately 1320 feet North and 2640 feet West from the South East corner of Section 8, Township 15 North, Range 12 West, G.&SR.B.M. DATED AND POSTED on the ground this 24 day of November, 2018

BY: Dave Rowe
 Dave Rowe, Agent



AMC453182

The above map depicts the W- 258 placer mining claim, which is located in Section(s) 8, Township 15 North, Range 12 West, Gila and Salt River Baseline and Meridian, Mohave County, Arizona. The claim corners and Location monuments are marked by 2 inch by 2 inch by 5 foot wooden post with aluminum tags. The bearings and distances between claims are depicted on the map.

After recording please return to
Zenolith (USA) LLC
PO Box 130
Arvada, CO 80001

FEE# 2019009634

OFFICIAL RECORDS
OF MOHAVE COUNTY
KRISTI BLAIR,
COUNTY RECORDER



02/27/2019 03:55 PM Fee: \$10.00

PAGE: 1 of 1

Amended Location Notice For Placer Mining Claim

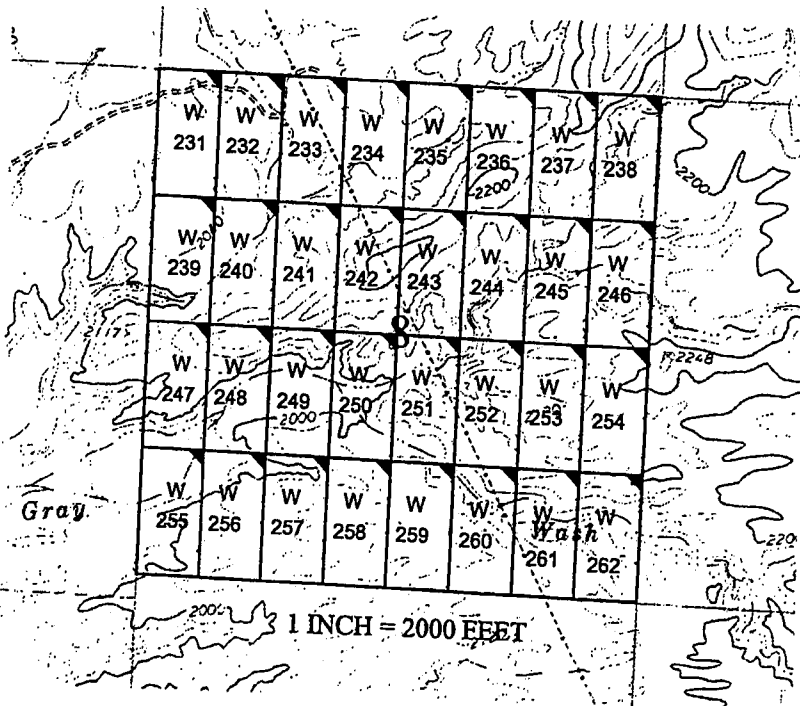
Notice is hereby given that the W-259 placer mining claim of record at the AZ State office of the BLM under serial number AMC 453183 was amended by Zenolith (USA) LLC a Delaware Corp, owner thereof, whose address is PO Box 130, Arvada, CO 80001. The date of the original location and recording of the location notice in the Official Records of Mohave County, AZ are as follows:

Date of Location	Fee#
November 24, 2018	2019002713

The purpose of this amendment is to correct the locator name to Zenolith (USA) LLC

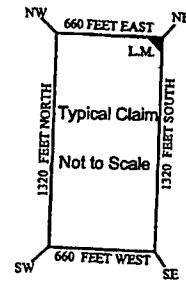
NOTICE IS HEREBY GIVIN that the W- 259 placer mining claim has been located by Zenolith ~~(USA)~~ LLC whose current mailing address is P.O. Box 130, Arvada, Colorado 80001. The general course of this claim is North and South and is situated in Mohave County, Arizona. This claim is approximately 660 feet in width and 1320 feet in length and contains approximately 20 total claim acreage. This claim runs from the location monument on which the location notice is posted at the NE corner of the claim approximately 660 feet in a West direction to the West end line and 1320 feet in a South direction to the South end line. This claim is marked by four monuments, one at each corner of the claim, claim monuments are marked with 2"x2"x5' wood post with scribed aluminum tags. The Location Monument on which this notice is posted is situated within Section 8, Township 15 North, Range 12 West, Gila and Salt River Baseline and Meridian, Mohave County, Arizona. This claim encompasses portions of the following legal subdivision (s) and is located by legal subdivision: W2 SW4 SE4 Section 8, Township 15 North, Range 12 West, Gila and Salt River Baseline and Meridian. The locality of this claim with reference to some natural object or permanent monument is as follows: The North East corner of this claim is approximately 1320 feet North and 1980 feet West from the South East corner of Section 8, Township 15 North, Range 12 West, G.&SR.B.M. Amended, DATED AND POSTED ~~on~~ this February 15- 2019

BY: *Jim Gurlinger*



RECEIVED
 BLM ARIZONA OFFICE
 2019 MAR 14 P 12:39
 PHOENIX, ARIZONA

AMC 453183



The above map depicts the W- 259 placer mining claim, which is located in Section(s) 8, Township 15 North, Range 12 West, Gila and Salt River Baseline and Meridian, Mohave County, Arizona. The claim corners and Location monuments are marked by 2 inch by 2 inch by 5 foot wooden post with aluminum tags. The bearings and distances between claims are depicted on the map.

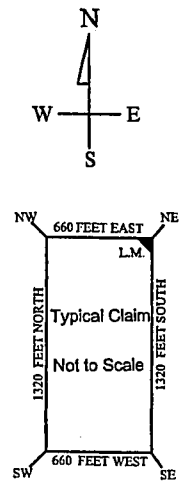
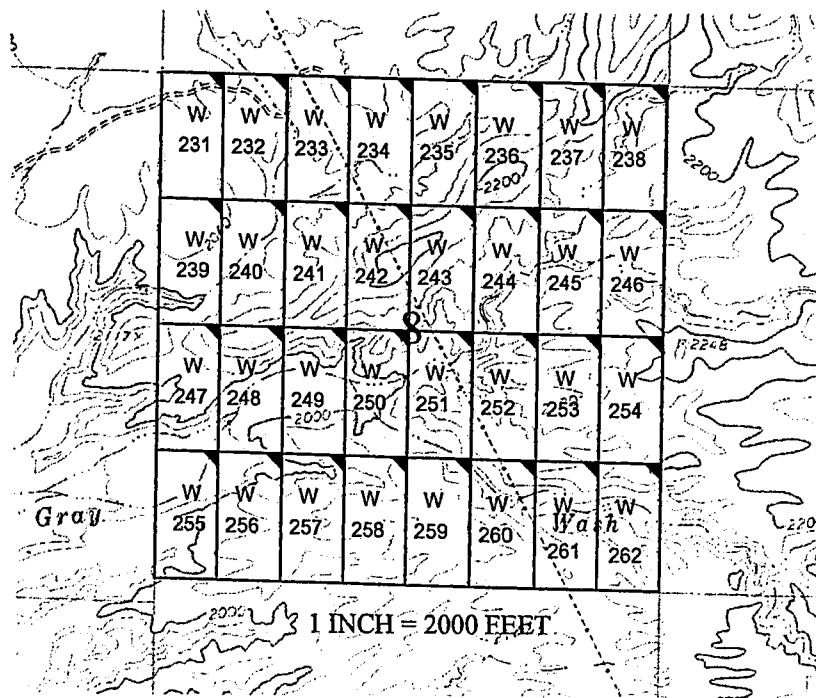
Filed at the request of and return to:
Zenolith LLC
P.O. Box 130
Arvada, Colorado 80001

RECEIVED
BLM AZ STATE OFFICE
2019 JAN 28 P 2:35
PHOENIX, ARIZONA

LOCATION NOTICE FOR PLACER MINING CLAIM

NOTICE IS HEREBY GIVIN that the W- 259 placer mining claim has been located by Zenolith LLC, whose current mailing address is P.O. Box 130, Arvada, Colorado 80001. The general course of this claim is North and South and is situated in Mohave County, Arizona. This claim is approximately 660 feet in width and 1320 feet in length and contains approximately 20 total claim acreage. This claim runs from the location monument on which the location notice is posted at the NE corner of the claim approximately 660 feet in a West direction to the West end line and 1320 feet in a South direction to the South end line. This claim is marked by four monuments, one at each corner of the claim, claim monuments are marked with 2"x2"x5' wood post with scribed aluminum tags. The Location Monument on which this notice is posted is situated within Section 8, Township 15 North, Range 12 West, Gila and Salt River Baseline and Meridian, Mohave County, Arizona. This claim encompasses portions of the following legal subdivision (s) and is located by legal subdivision: W2 SW4 SE4 Section 8, Township 15 North, Range 12 West, Gila and Salt River Baseline and Meridian. The locality of this claim with reference to some natural object or permanent monument is as follows: The North East corner of this claim is approximately 1320 feet North and 1780 feet West from the South East corner of Section 8, Township 15 North, Range 12 West, G.&SR.B.M. DATED AND POSTED on the ground this 24 day of November, 2018

BY: Dave Rowe
Dave Rowe, Agent



AMC453183

The above map depicts the W- 259 placer mining claim, which is located in Section(s) 8, Township 15 North, Range 12 West, Gila and Salt River Baseline and Meridian, Mohave County, Arizona. The claim corners and Location monuments are marked by 2 inch by 2 inch by 5 foot wooden post with aluminum tags. The bearings and distances between claims are depicted on the map.

After recording please return to
Zenolith (USA) LLC
PO Box 130
Arvada, CO 80001

FEE# 2019009635

OFFICIAL RECORDS
OF MOHAVE COUNTY
KRISTI BLAIR,
COUNTY RECORDER



02/27/2019 03:55 PM Fee: \$10.00

PAGE: 1 of 1

Amended Location Notice For Placer Mining Claim

Notice is hereby given that the W-260 placer mining claim of record at the AZ State office of the BLM under serial number AMC 453184 was amended by Zenolith (USA) LLC a Delaware Corp, owner thereof, whose address is PO Box 130, Arvada, CO 80001. The date of the original location and recording of the location notice in the Official Records of Mohave County, AZ are as follows:

Date of Location	Fee#
November 24, 2018	2019002714

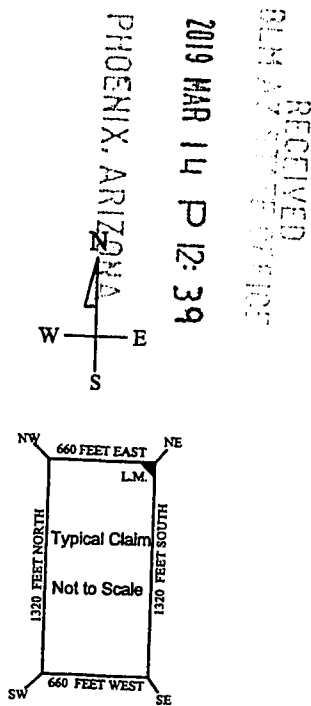
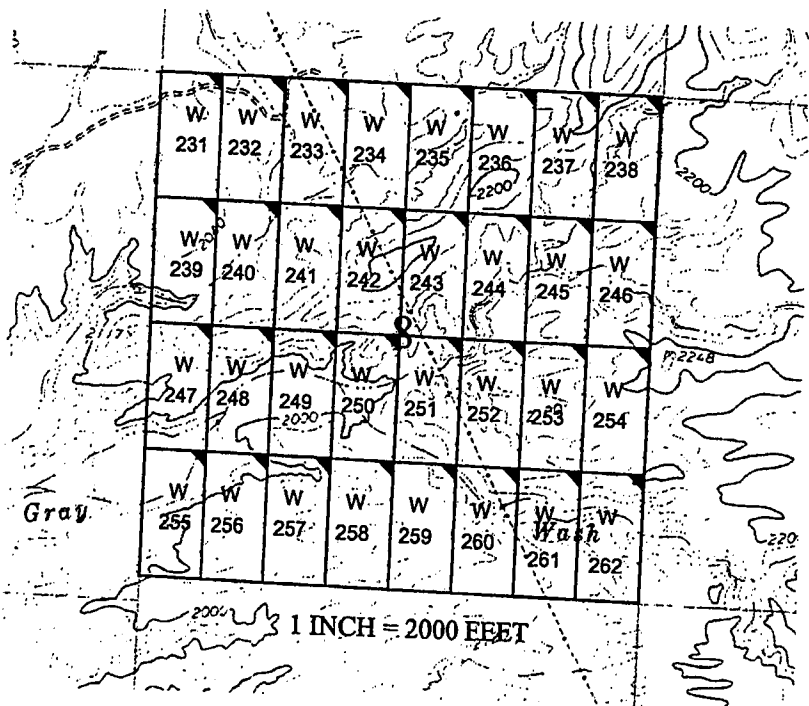
The purpose of this amendment is to correct the locator name to Zenolith (USA) LLC

NOTICE IS HEREBY GIVIN that the W-260 placer mining claim has been located by Zenolith ~~(USA)~~ (USA) LLC whose current mailing address is P.O. Box 130, Arvada, Colorado 80001. The general course of this claim is North and South and is situated in Mohave County, Arizona. This claim is approximately 660 feet in width and 1320 feet in length and contains approximately 20 total claim acreage. This claim runs from the location monument on which the location notice is posted at the NE corner of the claim approximately 660 feet in a West direction to the West end line and 1320 feet in a South direction to the South end line. This claim is marked by four monuments, one at each corner of the claim, claim monuments are marked with 2"x2"x5' wood post with scribed aluminum tags. The Location Monument on which this notice is posted is situated within Section 8, Township 15 North, Range 12 West, Gila and Salt River Baseline and Meridian, Mohave County, Arizona.

This claim encompasses portions of the following legal subdivision (s) and is located by legal subdivision: E2 SW4 SE4 Section 8, Township 15 North, Range 12 West, Gila and Salt River Baseline and Meridian.

The locality of this claim with reference to some natural object or permanent monument is as follows: The North East corner of this claim is approximately 1320 feet North and 1320 feet West from the South East corner of Section 8, Township 15 North, Range 12 West, G.&SR.B.M. Amended,

DATED AND POSTED ~~on~~ this February 15-2019
BY: Jim Guilinger - Agent



AMC 453184

The above map depicts the W-260 placer mining claim, which is located in Section(s) 8, Township 15 North, Range 12 West, Gila and Salt River Baseline and Meridian, Mohave County, Arizona. The claim corners and Location monuments are marked by 2 inch by 2 inch by 5 foot wooden post with aluminum tags. The bearings and distances between claims are depicted on the map.

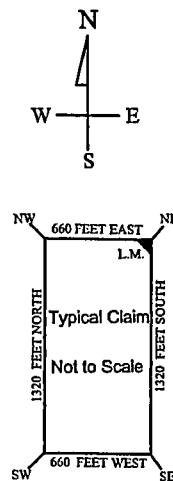
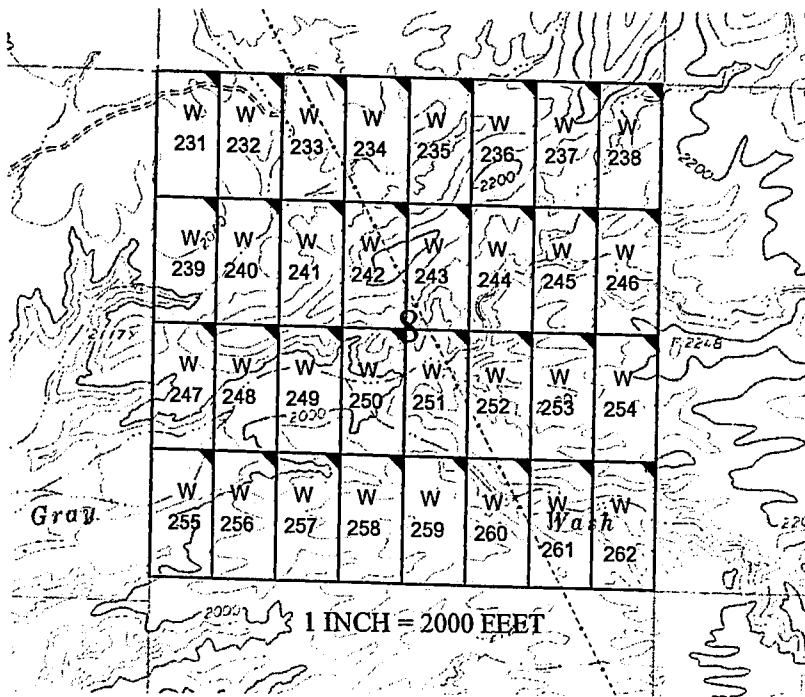
Filed at the request of and return to:
Zenolith LLC
P.O. Box 130
Arvada, Colorado 80001

RECEIVED
BLM AZ STATE OFFICE
2019 JAN 28 P 2:35
PHOENIX, ARIZONA

LOCATION NOTICE FOR PLACER MINING CLAIM

NOTICE IS HEREBY GIVIN that the W-260 placer mining claim has been located by Zenolith LLC, whose current mailing address is P.O. Box 130, Arvada, Colorado 80001. The general course of this claim is North and South and is situated in Mohave County, Arizona. This claim is approximately 660 feet in width and 1320 feet in length and contains approximately 20 total claim acreage. This claim runs from the location monument on which the location notice is posted at the NE corner of the claim approximately 660 feet in a West direction to the West end line and 1320 feet in a South direction to the South end line. This claim is marked by four monuments, one at each corner of the claim, claim monuments are marked with 2"x2"x5' wood post with scribed aluminum tags. The Location Monument on which this notice is posted is situated within Section 8, Township 15 North, Range 12 West, Gila and Salt River Baseline and Meridian, Mohave County, Arizona. This claim encompasses portions of the following legal subdivision (s) and is located by legal subdivision: E2 SW4 SE4 Section 8, Township 15 North, Range 12 West, Gila and Salt River Baseline and Meridian. The locality of this claim with reference to some natural object or permanent monument is as follows: The North East corner of this claim is approximately 1320 feet North and 1320 feet West from the South East corner of Section 8, Township 15 North, Range 12 West, G.&SR.B.M. DATED AND POSTED on the ground this 24 day of November, 2018

BY: Dave Rowe
Dave Rowe, Agent



AMC453184

The above map depicts the W-260 placer mining claim, which is located in Section(s) 8, Township 15 North, Range 12 West, Gila and Salt River Baseline and Meridian, Mohave County, Arizona. The claim corners and Location monuments are marked by 2 inch by 2 inch by 5 foot wooden post with aluminum tags. The bearings and distances between claims are depicted on the map.

After recording please return to
Zenolith (USA) LLC
PO Box 130
Arvada, CO 80001

FEE# 2019009636

OFFICIAL RECORDS
OF MOHAVE COUNTY
KRISTI BLAIR,
COUNTY RECORDER



02/27/2019 03:55 PM Fee: \$10.00

PAGE: 1 of 1

Amended Location Notice For Placer Mining Claim

Notice is hereby given that the W-261 placer mining claim of record at the AZ State office of the BLM under serial number AMC 453185 was amended by Zenolith (USA) LLC a Delaware Corp, owner thereof, whose address is PO Box 130, Arvada, CO 80001. The date of the original location and recording of the location notice in the Official Records of Mohave County, AZ are as follows:

Date of Location Fee#
November 24, 2018 2019002715

The purpose of this amendment is to correct the locator name to Zenolith (USA) LLC

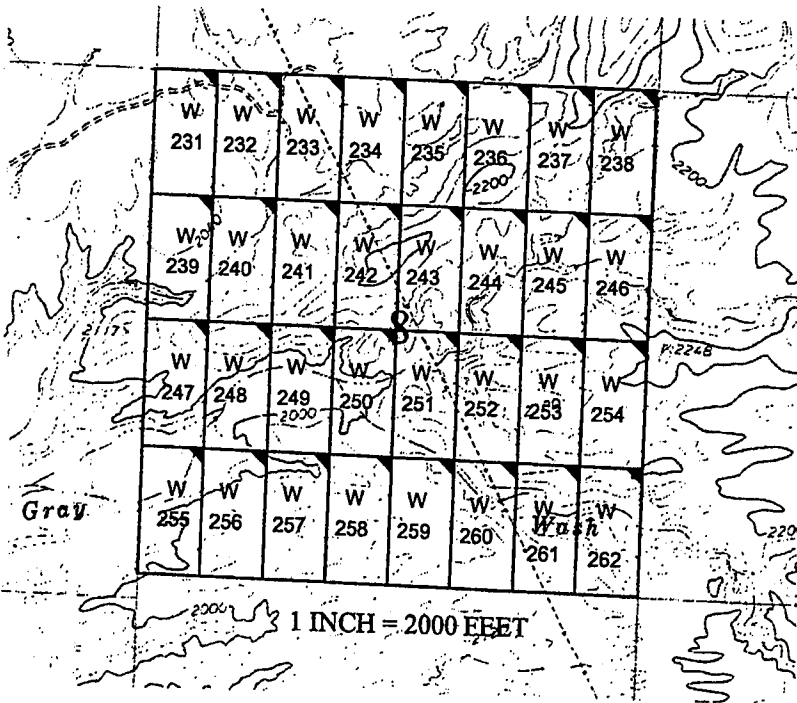
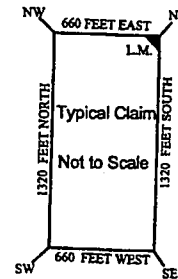
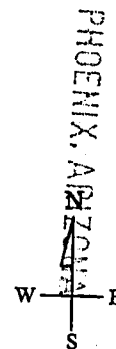
NOTICE IS HEREBY GIVIN that the W-261 placer mining claim has been located by Zenolith ~~(USA)~~ LLC whose current mailing address is P.O. Box 130, Arvada, Colorado 80001. This claim is approximately 660 feet in width and 1320 feet in length and contains approximately 20 total claim acreage. This claim runs from the location monument on which the location notice is posted at the NE corner of the claim approximately 660 feet in a West direction to the West end line and 1320 feet in a South direction to the South end line. This claim is marked by four monuments, one at each corner of the claim, claim monuments are marked with 2"x2"x5' wood post with scribed aluminum tags. The Location Monument on which this notice is posted is situated within Section 8, Township 15 North, Range 12 West, Gila and Salt River Baseline and Meridian, Mohave County, Arizona. This claim encompasses portions of the following legal subdivision (s) and is located by legal subdivision: W2 SE4 SE4 Section 8, Township 15 North, Range 12 West, Gila and Salt River Baseline and Meridian. The locality of this claim with reference to some natural object or permanent monument is as follows: The North East corner of this claim is approximately 1320 feet North and 660 feet West from the South East corner of Section 8, Township 15 North, Range 12 West, G.&SR.B.M. Amended,
DATED AND POSTED ~~on~~ this February 15-2019

BY: Jim Heulinger - Agent

Amc 453185

RECEIVED
BLM & COUNTY OFFICE

2019 MAR 14 P 12:39



1 INCH = 2000 FEET

The above map depicts the W-261 placer mining claim, which is located in Section(s) 8, Township 15 North, Range 12 West, Gila and Salt River Baseline and Meridian, Mohave County, Arizona. The claim corners and Location monuments are marked by 2 inch by 2 inch by 5 foot wooden post with aluminum tags. The bearings and distances between claims are depicted on the map.

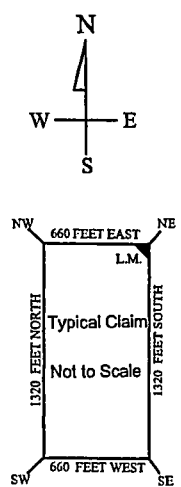
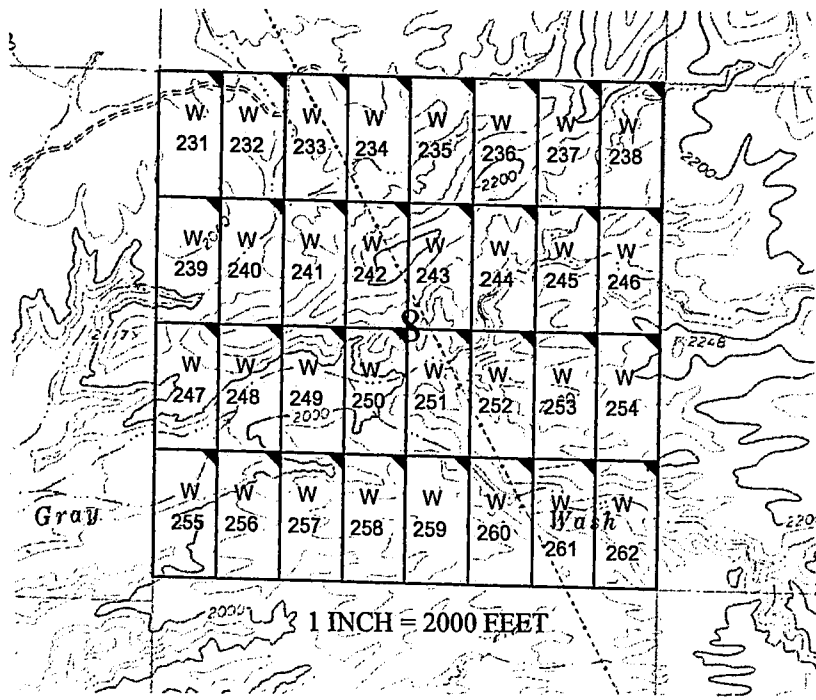
Filed at the request of and return to:
Zenolith LLC
P.O. Box 130
Arvada, Colorado 80001

RECEIVED
BLM AZ STATE OFFICE
2018 JAN 28 P 2:35
PHOENIX, ARIZONA

LOCATION NOTICE FOR PLACER MINING CLAIM

NOTICE IS HEREBY GIVIN that the W- 261 placer mining claim has been located by Zenolith LLC, whose current mailing address is P.O. Box 130, Arvada, Colorado 80001. The general course of this claim is North and South and is situated in Mohave County, Arizona. This claim is approximately 660 feet in width and 1320 feet in length and contains approximately 20 total claim acreage. This claim runs from the location monument on which the location notice is posted at the NE corner of the claim approximately 660 feet in a West direction to the West end line and 1320 feet in a South direction to the South end line. This claim is marked by four monuments, one at each corner of the claim, claim monuments are marked with 2"x2"x5' wood post with scribed aluminum tags. The Location Monument on which this notice is posted is situated within Section 8, Township 15 North, Range 12 West, Gila and Salt River Baseline and Meridian, Mohave County, Arizona. This claim encompasses portions of the following legal subdivision (s) and is located by legal subdivision: W2 SE4 SE4 Section 8, Township 15 North, Range 12 West, Gila and Salt River Baseline and Meridian. The locality of this claim with reference to some natural object or permanent monument is as follows: The North East corner of this claim is approximately 1320 feet North and 660 feet West from the South East corner of Section 8, Township 15 North, Range 12 West, G.&SR.B.M. DATED AND POSTED on the ground this 24 day of November, 2018

BY: Dave Rowe
Dave Rowe, Agent



AMC453185

The above map depicts the W - 261 placer mining claim, which is located in Section(s) 8, Township 15 North, Range 12 West, Gila and Salt River Baseline and Meridian, Mohave County, Arizona. The claim corners and Location monuments are marked by 2 inch by 2 inch by 5 foot wooden post with aluminum tags. The bearings and distances between claims are depicted on the map.

After recording please return to
Zenolith (USA) LLC
PO Box 130
Arvada, CO 80001

FEE# 2019009637

OFFICIAL RECORDS
OF MOHAVE COUNTY
KRISTI BLAIR,
COUNTY RECORDER



02/27/2019 03:55 PM Fee: \$10.00

PAGE: 1 of 1

Amended Location Notice For Placer Mining Claim

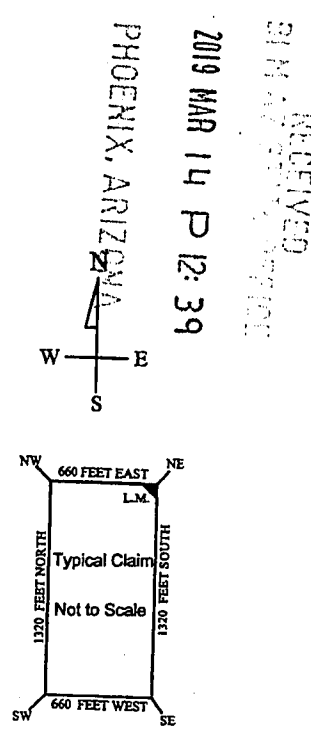
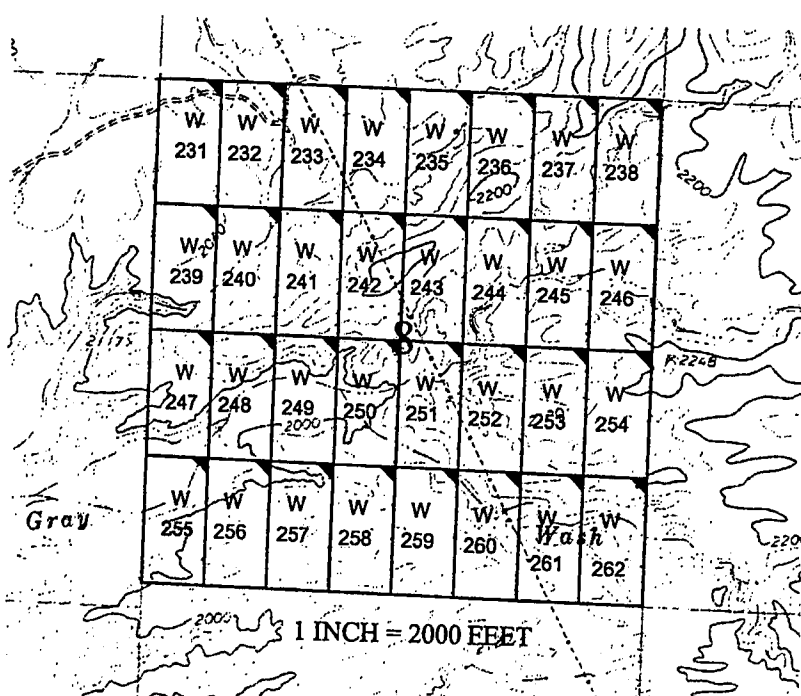
Notice is hereby given that the W-262 placer mining claim of record at the AZ State office of the BLM under serial number AMC 453186 was amended by Zenolith (USA) LLC a Delaware Corp, owner thereof, whose address is PO Box 130, Arvada, CO 80001. The date of the original location and recording of the location notice in the Official Records of Mohave County, AZ are as follows:

Date of Location November 24, 2018 Fee# 2019002716

The purpose of this amendment is to correct the locator name to Zenolith (USA) LLC

NOTICE IS HEREBY GIVIN that the W- 262 placer mining claim has been located by Zenolith ~~USA~~ (USA) LLC whose current mailing address is P.O. Box 130, Arvada, Colorado 80001. The general course of this claim is North and South and is situated in Mohave County, Arizona. This claim is approximately 660 feet in width and 1320 feet in length and contains approximately 20 total claim acreage. This claim runs from the location monument on which the location notice is posted at the NE corner of the claim approximately 660 feet in a West direction to the West end line and 1320 feet in a South direction to the South end line. This claim is marked by four monuments, one at each corner of the claim, claim monuments are marked with 2"x2"x5' wood post with scribed aluminum tags. The Location Monument on which this notice is posted is situated within Section 8, Township 15 North, Range 12 West, Gila and Salt River Baseline and Meridian, Mohave County, Arizona. This claim encompasses portions of the following legal subdivision (s) and is located by legal subdivision: E2 SE4 SE4 Section 8, Township 15 North, Range 12 West, Gila and Salt River Baseline and Meridian. The locality of this claim with reference to some natural object or permanent monument is as follows: The North East corner of this claim is approximately 1320 feet North and 0 feet West from the South East corner of Section 8, Township 15 North, Range 12 West, G.&SR.B.M. Amended, DATED AND POSTED ~~2018~~ this February 15-2019

BY: *Jim Heulerger - Agent*



AMC 453186

The above map depicts the W - 262 placer mining claim, which is located in Section(s) 8, Township 15 North, Range 12 West, Gila and Salt River Baseline and Meridian, Mohave County, Arizona. The claim corners and Location monuments are marked by 2 inch by 2 inch by 5 foot wooden post with aluminum tags. The bearings and distances between claims are depicted on the map.

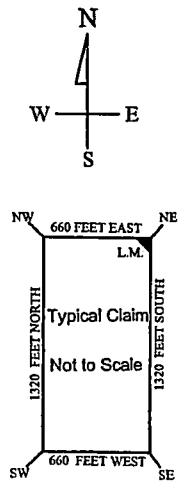
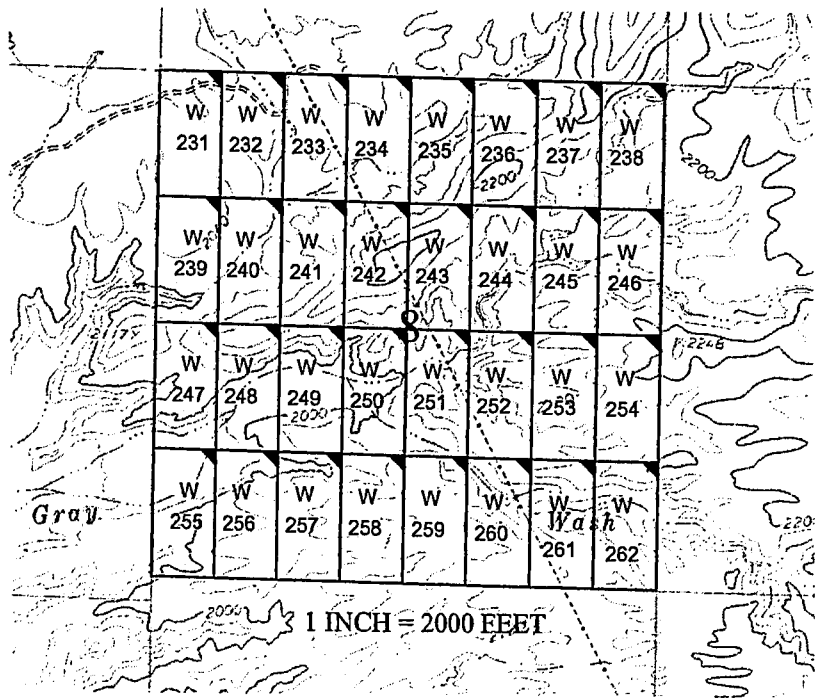
Filed at the request of and return to:
 Zenolith LLC
 P.O. Box 130
 Arvada, Colorado 80001

RECEIVED
 BLM AZ STATE OFFICE
 2019 JAN 28 P 2:35
 PHOENIX, ARIZONA

LOCATION NOTICE FOR PLACER MINING CLAIM

NOTICE IS HEREBY GIVIN that the W- 262 placer mining claim has been located by Zenolith LLC, whose current mailing address is P.O. Box 130, Arvada, Colorado 80001. The general course of this claim is North and South and is situated in Mohave County, Arizona. This claim is approximately 660 feet in width and 1320 feet in length and contains approximately 20 total claim acreage. This claim runs from the location monument on which the location notice is posted at the NE corner of the claim approximately 660 feet in a West direction to the West end line and 1320 feet in a South direction to the South end line. This claim is marked by four monuments, one at each corner of the claim, claim monuments are marked with 2"x2"x5' wood post with scribed aluminum tags. The Location Monument on which this notice is posted is situated within Section 8, Township 15 North, Range 12 West, Gila and Salt River Baseline and Meridian, Mohave County, Arizona. This claim encompasses portions of the following legal subdivision (s) and is located by legal subdivision: E2 SE4 SE4 Section 8, Township 15 North, Range 12 West, Gila and Salt River Baseline and Meridian. The locality of this claim with reference to some natural object or permanent monument is as follows: The North East corner of this claim is approximately 1320 feet North and 0 feet West from the South East corner of Section 8, Township 15 North, Range 12 West, G.&SR.B.M. DATED AND POSTED on the ground this 24 day of November, 2018

BY: Dave Rowe
 Dave Rowe, Agent



AMC453186

The above map depicts the W - 262 placer mining claim, which is located in Section(s) 8, Township 15 North, Range 12 West, Gila and Salt River Baseline and Meridian, Mohave County, Arizona. The claim corners and Location monuments are marked by 2 inch by 2 inch by 5 foot wooden post with aluminum tags. The bearings and distances between claims are depicted on the map.

After recording please return to
Zenolith (USA) LLC
PO Box 130
Arvada, CO 80001

Amended Location Notice For Placer Mining Claim

Notice is hereby given that the W-263 placer mining claim of record at the AZ State office of the BLM under serial number AMC 453187 was amended by Zenolith (USA) LLC, a Delaware Corp, owner thereof, whose address is PO Box 130, Arvada, CO 80001. The date of the original location and recording of the location notice in the Official Records of Mohave County, AZ are as follows:

Date of Location Fee#
November 25, 2018 2019002717

The purpose of this amendment is to correct the locator name to Zenolith (USA) LLC

FEE# 2019009638

OFFICIAL RECORDS
OF MOHAVE COUNTY
KRISTI BLAIR,
COUNTY RECORDER



02/27/2019 03:55 PM Fee: \$10.00

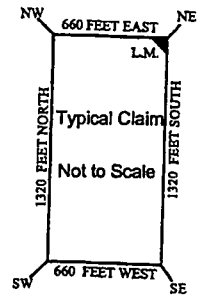
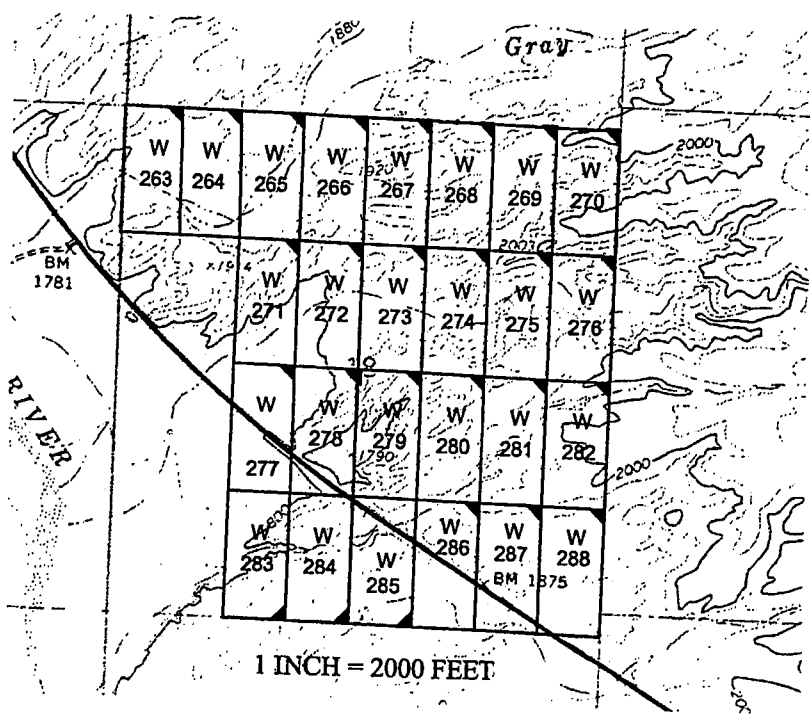
PAGE: 1 of 1

NOTICE IS HEREBY GIVIN that the W-263 placer mining claim has been located by Zenolith (USA) LLC whose current mailing address is P.O. Box 130, Arvada, Colorado 80001. The general course of this claim is North and South and is situated in Mohave County, Arizona. This claim is approximately 660 feet in width and 1320 feet in length and contains approximately 18.76 acres. This claim runs from the location monument on which the location notice is posted at the NE corner of the claim approximately 660 feet in a West direction to the West end line and 1320 feet in a South direction to the South end line. This claim is marked by four monuments, one at each corner of the claim, claim monuments are marked with 2"x2"x5' wood post with scribed aluminum tags. The Location Monument on which this notice is posted is situated within Section 18, Township 15 North, Range 12 West, Gila and Salt River Baseline and Meridian, Mohave County, Arizona. This claim encompasses portions of the following legal subdivision (s) and is located by legal subdivision: W2 NW4 NW4 Section 18, Township 15 North, Range 12 West, Gila and Salt River Baseline and Meridian. The locality of this claim with reference to some natural object or permanent monument is as follows: The North East corner of this claim is approximately 5280 feet North and 4620 feet West from the South East corner of Section 18, Township 15 North, Range 12 West, G.&SR.B.M. Amended, DATED AND POSTED February 15-2019

BY: *Jim Meininger Agent*

RECEIVED
MAR 14 2019
PHOENIX, ARIZONA
P 12:39

AMC 453187



The above map depicts the W-263 placer mining claim, which is located in Section(s) 18, Township 15 North, Range 12 West, Gila and Salt River Baseline and Meridian, Mohave County, Arizona. The claim corners and Location monuments are marked by 2 inch by 2 inch by 5 foot wooden post with aluminum tags. The bearings and distances between claims are depicted on the map.

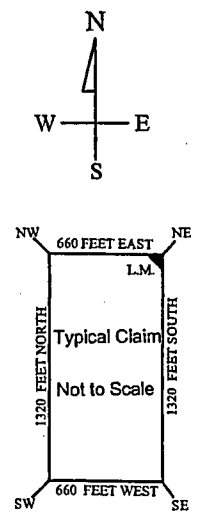
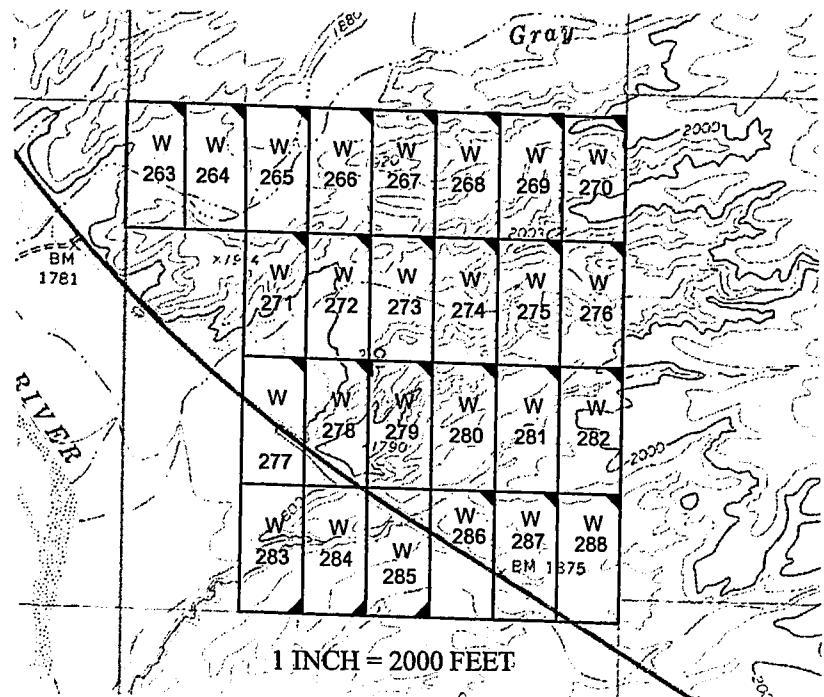
Filed at the request of and return to:
Zenolith LLC
P.O. Box 130
Arvada, Colorado 80001

RECEIVED
BLM AZ STATE OFFICE
2019 JAN 28 P 2:35
PHOENIX, ARIZONA

LOCATION NOTICE FOR PLACER MINING CLAIM

NOTICE IS HEREBY GIVIN that the W-263 placer mining claim has been located by Zenolith LLC, whose current mailing address is P.O. Box 130, Arvada, Colorado 80001. The general course of this claim is North and South and is situated in Mohave County, Arizona. This claim is approximately 660 feet in width and 1320 feet in length and contains approximately 18.76 acres. This claim runs from the location monument on which the location notice is posted at the NE corner of the claim approximately 660 feet in a West direction to the West end line and 1320 feet in a South direction to the South end line. This claim is marked by four monuments, one at each corner of the claim, claim monuments are marked with 2"x2"x5' wood post with scribed aluminum tags. The Location Monument on which this notice is posted is situated within Section 18, Township 15 North, Range 12 West, Gila and Salt River Baseline and Meridian, Mohave County, Arizona. This claim encompasses portions of the following legal subdivision (s) and is located by legal subdivision: W2 NW4 NW4 Section 18, Township 15 North, Range 12 West, Gila and Salt River Baseline and Meridian. The locality of this claim with reference to some natural object or permanent monument is as follows: The North East corner of this claim is approximately 5280 feet North and 4620 feet West from the South East corner of Section 18, Township 15 North, Range 12 West, G.&SR.B.M. DATED AND POSTED on the ground this 25 day of November, 2018

BY: Dave Rowe
Dave Rowe, Agent



AMC453187

The above map depicts the W-263 placer mining claim, which is located in Section(s) 18, Township 15 North, Range 12 West, Gila and Salt River Baseline and Meridian, Mohave County, Arizona. The claim corners and Location monuments are marked by 2 inch by 2 inch by 5 foot wooden post with aluminum tags. The bearings and distances between claims are depicted on the map.

After recording please return to
Zenolith (USA) LLC
PO Box 130
Arvada, CO 80001

Amended Location Notice For Placer Mining Claim

Notice is hereby given that the W-264 placer mining claim of record at the AZ State office of the BLM under serial number AMC 453188 was amended by Zenolith (USA) LLC, a Delaware Corp, owner thereof, whose address is PO Box 130, Arvada, CO 80001. The date of the original location and recording of the location notice in the Official Records of Mohave County, AZ are as follows:

Date of Location Fee#
November 25, 2018 2019002718

The purpose of this amendment is to correct the locator name to Zenolith (USA) LLC

FEE# 2019009639

OFFICIAL RECORDS
OF MOHAVE COUNTY
KRISTI BLAIR,
COUNTY RECORDER



02/27/2019 03:55 PM Fee: \$10.00

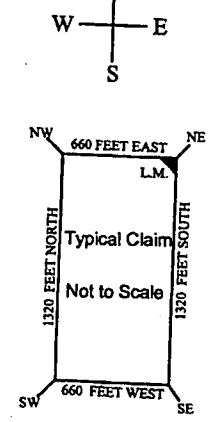
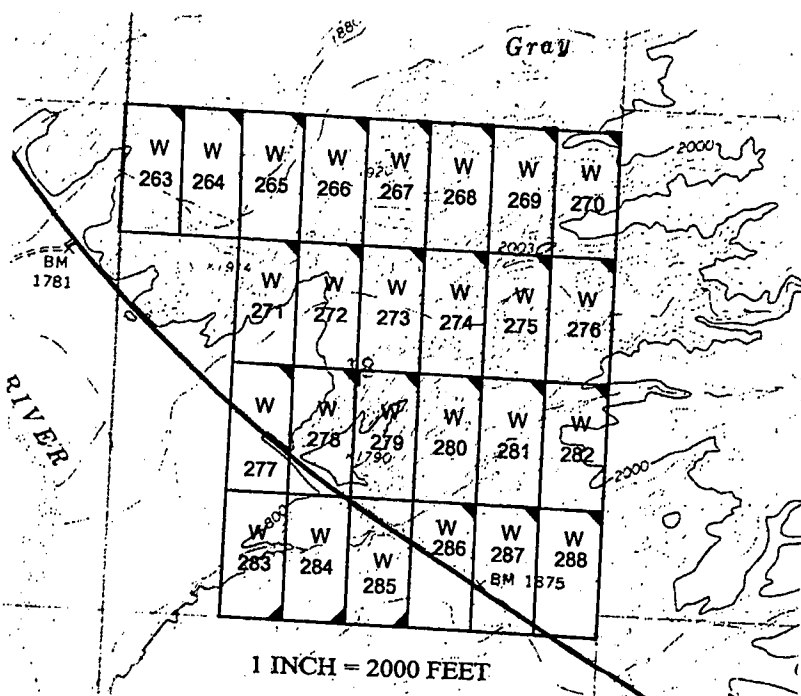
PAGE: 1 of 1

NOTICE IS HEREBY GIVIN that the W-264 placer mining claim has been located by Zenolith (USA) LLC whose current mailing address is P.O. Box 130, Arvada, Colorado 80001. The general course of this claim is North and South and is situated in Mohave County, Arizona. This claim is approximately 660 feet in width and 1320 feet in length and contains approximately 18.76 acres. This claim runs from the location monument on which the location notice is posted at the NE corner of the claim approximately 660 feet in a West direction to the West end line and 1320 feet in a South direction to the South end line. This claim is marked by four monuments, one at each corner of the claim, claim monuments are marked with 2"x2"x5' wood post with scribed aluminum tags. The Location Monument on which this notice is posted is situated within Section 18, Township 15 North, Range 12 West, Gila and Salt River Baseline and Meridian, Mohave County, Arizona. This claim encompasses portions of the following legal subdivision (s) and is located by legal subdivision: E2 NW4 NW4 Section 18, Township 15 North, Range 12 West, Gila and Salt River Baseline and Meridian. The locality of this claim with reference to some natural object or permanent monument is as follows: The North East corner of this claim is approximately 5280 feet North and 3960 feet West from the South East corner of Section 18, Township 15 North, Range 12 West, G.&SR.B.M. Amended, DATED AND POSTED ~~02/27/2019~~ this February 15-2019

BY: *Jin Hualgen-Agerot*

RECEIVED
BLM & STATE OFFICE
2019 MAR 14 P 12:39
PHOENIX, ARIZONA

AMC 453188



The above map depicts the W-264 placer mining claim, which is located in Section(s) 18, Township 15 North, Range 12 West, Gila and Salt River Baseline and Meridian, Mohave County, Arizona. The claim corners and Location monuments are marked by 2 inch by 2 inch by 5 foot wooden post with aluminum tags. The bearings and distances between claims are depicted on the map.

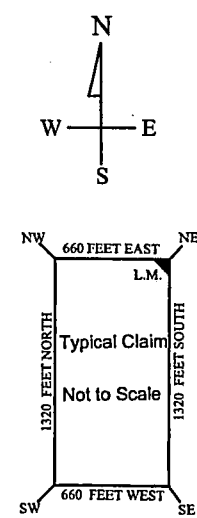
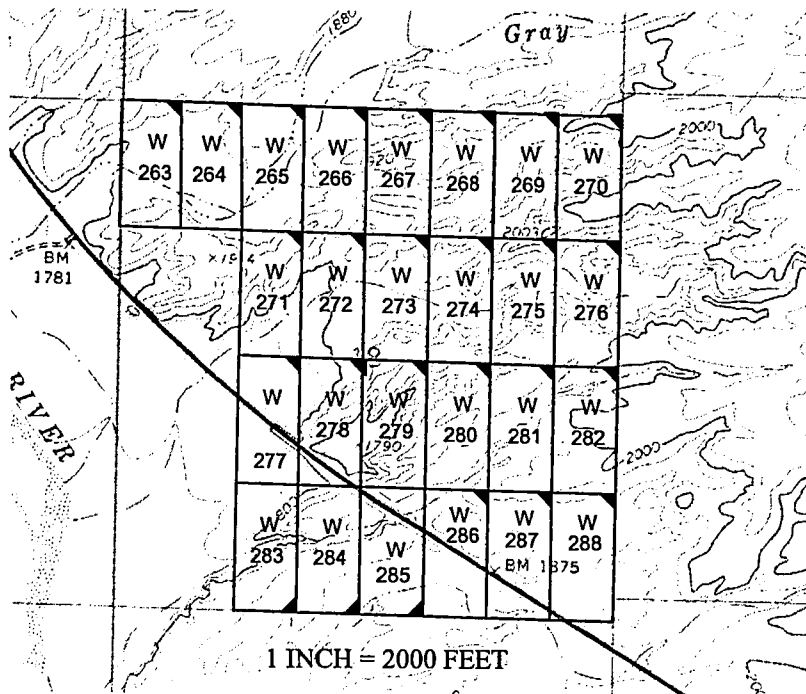
Filed at the request of and return to:
Zenolith LLC
P.O. Box 130
Arvada, Colorado 80001

RECEIVED
BLM AZ STATE OFFICE
2019 JAN 28 P 2:30
PHOENIX, ARIZONA

LOCATION NOTICE FOR PLACER MINING CLAIM

NOTICE IS HEREBY GIVIN that the W-264 placer mining claim has been located by Zenolith LLC, whose current mailing address is P.O. Box 130, Arvada, Colorado 80001. The general course of this claim is North and South and is situated in Mohave County, Arizona. This claim is approximately 660 feet in width and 1320 feet in length and contains approximately 18.76 acres. This claim runs from the location monument on which the location notice is posted at the NE corner of the claim approximately 660 feet in a West direction to the West end line and 1320 feet in a South direction to the South end line. This claim is marked by four monuments, one at each corner of the claim, claim monuments are marked with 2"x2"x5' wood post with scribed aluminum tags. The Location Monument on which this notice is posted is situated within Section 18, Township 15 North, Range 12 West, Gila and Salt River Baseline and Meridian, Mohave County, Arizona. This claim encompasses portions of the following legal subdivision (s) and is located by legal subdivision: E2 NW4 NW4 Section 18, Township 15 North, Range 12 West, Gila and Salt River Baseline and Meridian. The locality of this claim with reference to some natural object or permanent monument is as follows: The North East corner of this claim is approximately 5280 feet North and 3960 feet West from the South East corner of Section 18, Township 15 North, Range 12 West, G.&SR.B.M. DATED AND POSTED on the ground this 25 day of November, 2018

BY: Dave Rowe
Dave Rowe, Agent



AMC453188

The above map depicts the W-264 placer mining claim, which is located in Section(s) 18, Township 15 North, Range 12 West, Gila and Salt River Baseline and Meridian, Mohave County, Arizona. The claim corners and Location monuments are marked by 2 inch by 2 inch by 5 foot wooden post with aluminum tags. The bearings and distances between claims are depicted on the map.

After recording please return to
Zenolith (USA) LLC
PO Box 130
Arvada, CO 80001

FEE# 2019009640

OFFICIAL RECORDS
OF MOHAVE COUNTY
KRISTI BLAIR,
COUNTY RECORDER



02/27/2019 03:55 PM Fee: \$10.00

PAGE: 1 of 1

Amended Location Notice For Placer Mining Claim

Notice is hereby given that the W-265 placer mining claim of record at the AZ State office of the BLM under serial number AMC 453189 was amended by Zenolith (USA) LLC, a Delaware Corp, owner thereof, whose address is PO Box 130, Arvada, CO 80001. The date of the original location and recording of the location notice in the Official Records of Mohave County, AZ are as follows:

Date of Location November 25, 2018 Fee# 2019002719

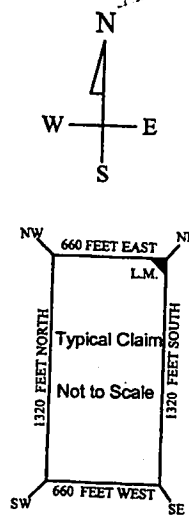
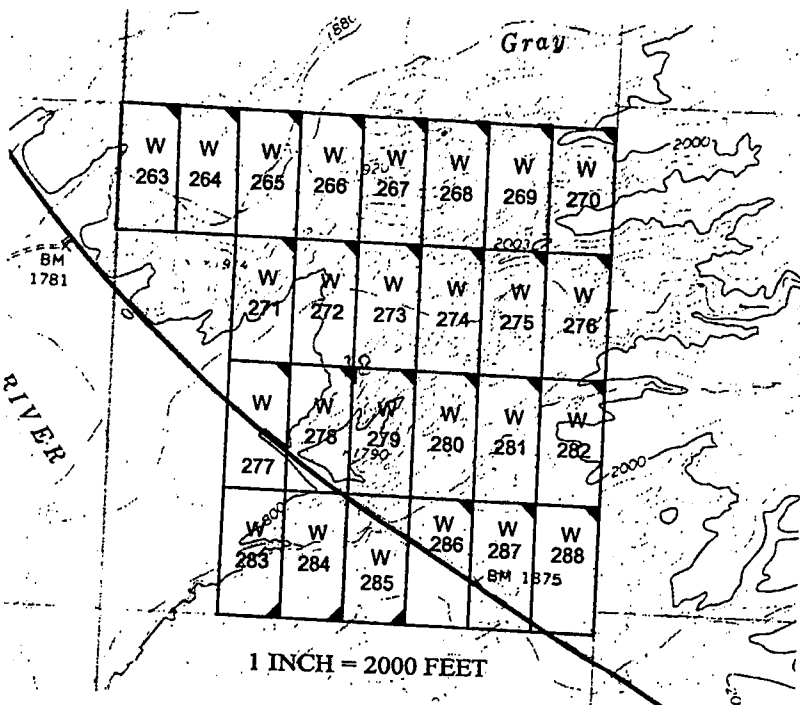
The purpose of this amendment is to correct the locator name to Zenolith (USA) LLC

NOTICE IS HEREBY GIVIN that the W-265 placer mining claim has been located by Zenolith ~~(USA)~~ LLC whose current mailing address is P.O. Box 130, Arvada, Colorado 80001. The general course of this claim is North and South and is situated in Mohave County, Arizona. This claim is approximately 660 feet in width and 1320 feet in length and contains approximately 20 total claim acreage. This claim runs from the location monument on which the location notice is posted at the NE corner of the claim approximately 660 feet in a West direction to the West end line and 1320 feet in a South direction to the South end line. This claim is marked by four monuments, one at each corner of the claim, claim monuments are marked with 2"x2"x5' wood post with scribed aluminum tags. The Location Monument on which this notice is posted is situated within Section 18, Township 15 North, Range 12 West, Gila and Salt River Baseline and Meridian, Mohave County, Arizona. This claim encompasses portions of the following legal subdivision (s) and is located by legal subdivision: W2 NE4 NW4 Section 18, Township 15 North, Range 12 West, Gila and Salt River Baseline and Meridian. The locality of this claim with reference to some natural object or permanent monument is as follows: The North East corner of this claim is approximately 5280 feet North and 3300 feet West from the South East corner of Section 18, Township 15 North, Range 12 West, G & SR.B.M. 1781.
DATED AND POSTED ~~on~~ this February 15-2019

BY: *Jim Gieninger - Agent*

RECEIVED
MAR 14 P 12:39
PHOENIX, ARIZONA
Amended,

Amc 453189



The above map depicts the W-265 placer mining claim, which is located in Section(s) 18, Township 15 North, Range 12 West, Gila and Salt River Baseline and Meridian, Mohave County, Arizona. The claim corners and Location monuments are marked by 2 inch by 2 inch by 5 foot wooden post with aluminum tags. The bearings and distances between claims are depicted on the map.

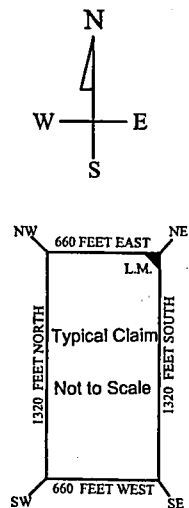
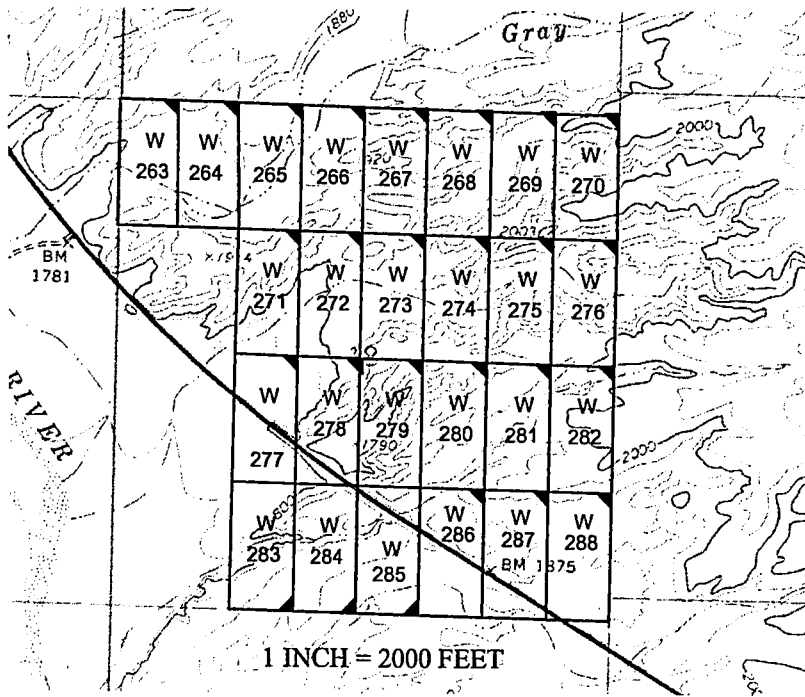
Filed at the request of and return to:
Zenolith LLC
P.O. Box 130
Arvada, Colorado 80001

RECEIVED
BLM AZ STATE OFFICE
2019 JAN 28 P 2:36
PHOENIX, ARIZONA

LOCATION NOTICE FOR PLACER MINING CLAIM

NOTICE IS HEREBY GIVIN that the W- 265 placer mining claim has been located by Zenolith LLC, whose current mailing address is P.O. Box 130, Arvada, Colorado 80001. The general course of this claim is North and South and is situated in Mohave County, Arizona. This claim is approximately 660 feet in width and 1320 feet in length and contains approximately 20 total claim acreage. This claim runs from the location monument on which the location notice is posted at the NE corner of the claim approximately 660 feet in a West direction to the West end line and 1320 feet in a South direction to the South end line. This claim is marked by four monuments, one at each corner of the claim, claim monuments are marked with 2"x2"x5' wood post with scribed aluminum tags. The Location Monument on which this notice is posted is situated within Section 18, Township 15 North, Range 12 West, Gila and Salt River Baseline and Meridian, Mohave County, Arizona. This claim encompasses portions of the following legal subdivision (s) and is located by legal subdivision: W2 NE4 NW4 Section 18, Township 15 North, Range 12 West, Gila and Salt River Baseline and Meridian. The locality of this claim with reference to some natural object or permanent monument is as follows: The North East corner of this claim is approximately 5280 feet North and 3300 feet West from the South East corner of Section 18, Township 15 North, Range 12 West, G.&SR.B.M. DATED AND POSTED on the ground this 25 day of November, 2018

BY: Dave Rowe
Dave Rowe, Agent



AMC453189

The above map depicts the W - 265 placer mining claim, which is located in Section(s) 18, Township 15 North, Range 12 West, Gila and Salt River Baseline and Meridian, Mohave County, Arizona. The claim corners and Location monuments are marked by 2 inch by 2 inch by 5 foot wooden post with aluminum tags. The bearings and distances between claims are depicted on the map.

After recording please return to
Zenolith (USA) LLC
PO Box 130
Arvada, CO 80001

FEE# 2019009641

OFFICIAL RECORDS
OF MOHAVE COUNTY
KRISTI BLAIR,
COUNTY RECORDER



02/27/2019 03:55 PM Fee: \$10.00

PAGE: 1 of 1

Amended Location Notice For Placer Mining Claim

Notice is hereby given that the W-266 placer mining claim of record at the AZ State office of the BLM under serial number AMC 453190 was amended by Zenolith (USA) LLC, a Delaware Corp, owner thereof, whose address is PO Box 130, Arvada, CO 80001. The date of the original location and recording of the location notice in the Official Records of Mohave County, AZ are as follows:

Date of Location Fee#
November 25, 2018 2019002720

The purpose of this amendment is to correct the locator name to Zenolith (USA) LLC

NOTICE IS HEREBY GIVIN that the W-266 placer mining claim has been located by Zenolith ~~(USA)~~ (USA) LLC whose current mailing address is P.O. Box 130, Arvada, Colorado 80001. The general course of this claim is North and South and is situated in Mohave County, Arizona. This claim is approximately 660 feet in width and 1320 feet in length and contains approximately 20 total claim acreage. This claim runs from the location monument on which the location notice is posted at the NE corner of the claim approximately 660 feet in a West direction to the West end line and 1320 feet in a South direction to the South end line. This claim is marked by four monuments, one at each corner of the claim, claim monuments are marked with 2"x2"x5' wood post with scribed aluminum tags. The Location Monument on which this notice is posted is situated within Section 18, Township 15 North, Range 12 West, Gila and Salt River Baseline and Meridian, Mohave County, Arizona. This claim encompasses portions of the following legal subdivision (s) and is located by legal subdivision:

E2 NE4 NW4 Section 18, Township 15 North, Range 12 West, Gila and Salt River Baseline and Meridian. The locality of this claim with reference to some natural object or permanent monument is as follows:

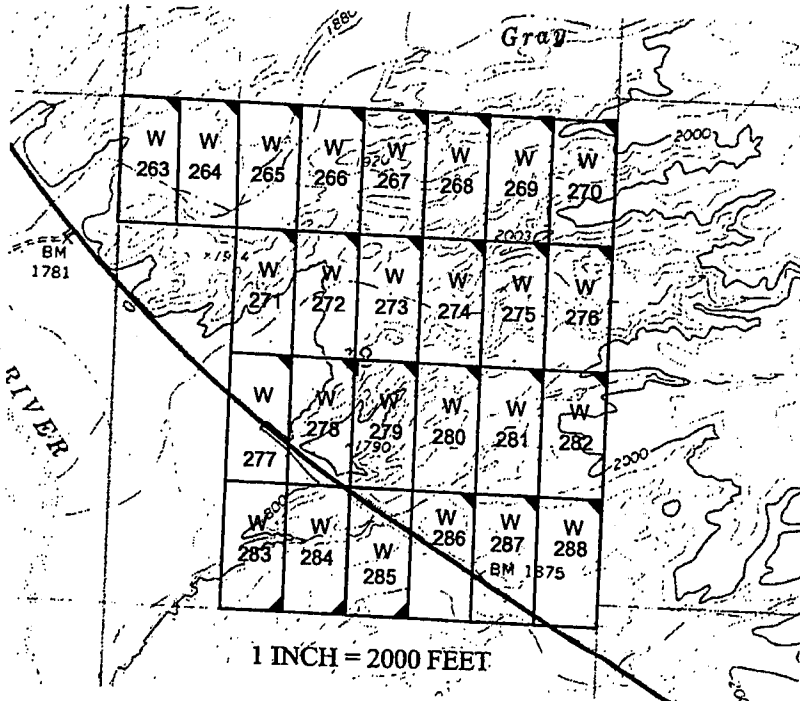
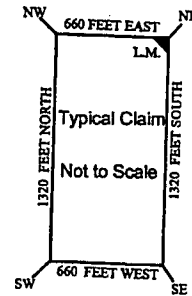
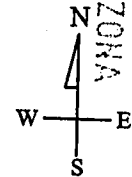
The North East corner of this claim is approximately 5280 feet North and 2640 feet West from the South East corner of Section 18, Township 15 North, Range 12 West, G.&SR.B.M. Amended, DATED AND POSTED ~~this~~ this February 15-2019

BY: Jim Mealing - Agent

RECEIVED
MAR 14 2019

2019 MAR 14 P 12:39

PHOENIX, ARIZONA



AMC 453190

The above map depicts the W-266 placer mining claim, which is located in Section(s) 18, Township 15 North, Range 12 West, Gila and Salt River Baseline and Meridian, Mohave County, Arizona. The claim corners and Location monuments are marked by 2 inch by 2 inch by 5 foot wooden post with aluminum tags. The bearings and distances between claims are depicted on the map.

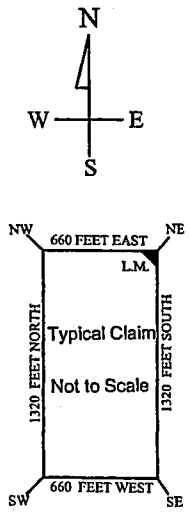
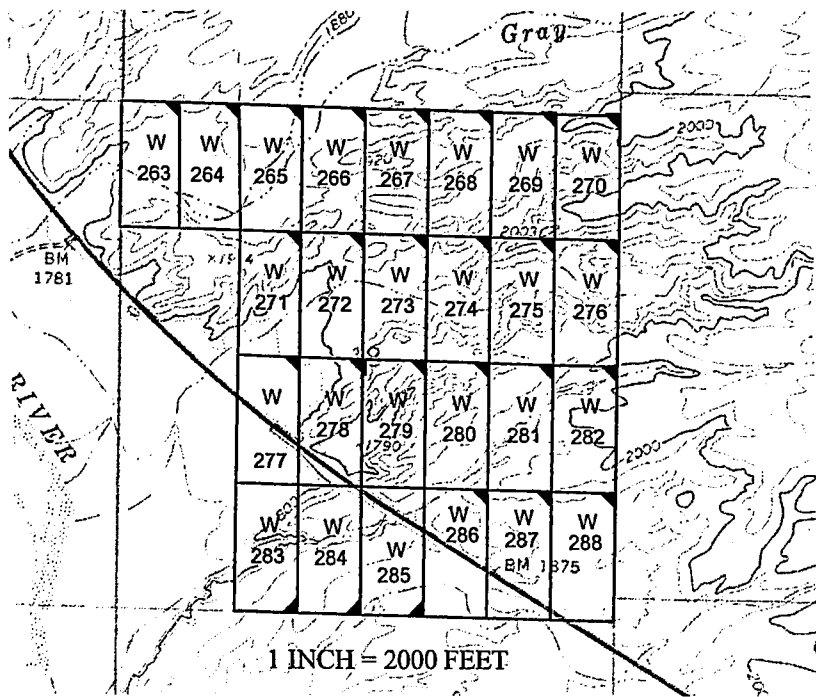
Filed at the request of and return to:
 Zenolith LLC
 P.O. Box 130
 Arvada, Colorado 80001

RECEIVED
 BLM AZ STATE OFFICE
 2019 JAN 28 P 2:36
 PHOENIX, ARIZONA

LOCATION NOTICE FOR PLACER MINING CLAIM

NOTICE IS HEREBY GIVIN that the W-266 placer mining claim has been located by Zenolith LLC, whose current mailing address is P.O. Box 130, Arvada, Colorado 80001. The general course of this claim is North and South and is situated in Mohave County, Arizona. This claim is approximately 660 feet in width and 1320 feet in length and contains approximately 20 total claim acreage. This claim runs from the location monument on which the location notice is posted at the NE corner of the claim approximately 660 feet in a West direction to the West end line and 1320 feet in a South direction to the South end line. This claim is marked by four monuments, one at each corner of the claim, claim monuments are marked with 2"x2"x5' wood post with scribed aluminum tags. The Location Monument on which this notice is posted is situated within Section 18, Township 15 North, Range 12 West, Gila and Salt River Baseline and Meridian, Mohave County, Arizona. This claim encompasses portions of the following legal subdivision (s) and is located by legal subdivision: E2 NE4 NW4 Section 18, Township 15 North, Range 12 West, Gila and Salt River Baseline and Meridian. The locality of this claim with reference to some natural object or permanent monument is as follows: The North East corner of this claim is approximately 5280 feet North and 2640 feet West from the South East corner of Section 18, Township 15 North, Range 12 West, G.&SR.B.M. DATED AND POSTED on the ground this 25 day of November, 2018

BY: Dave Rowe
 Dave Rowe, Agent



AMC453190

The above map depicts the W-266 placer mining claim, which is located in Section(s) 18, Township 15 North, Range 12 West, Gila and Salt River Baseline and Meridian, Mohave County, Arizona. The claim corners and Location monuments are marked by 2 inch by 2 inch by 5 foot wooden post with aluminum tags. The bearings and distances between claims are depicted on the map.

After recording please return to
Zenolith (USA) LLC
PO Box 130
Arvada, CO 80001

FEE# 2019009642

OFFICIAL RECORDS
OF MOHAVE COUNTY
KRISTI BLAIR,
COUNTY RECORDER



02/27/2019 03:55 PM Fee: \$10.00

PAGE: 1 of 1

Amended Location Notice For Placer Mining Claim

Notice is hereby given that the W-267 placer mining claim of record at the AZ State office of the BLM under serial number AMC 45319 was amended by Zenolith (USA) LLC, a Delaware Corp, owner thereof, whose address is PO Box 130, Arvada, CO 80001. The date of the original location and recording of the location notice in the Official Records of Mohave County, AZ are as follows:

Date of Location Fee#
November 25, 2018 2019002721

The purpose of this amendment is to correct the locator name to Zenolith (USA) LLC

NOTICE IS HEREBY GIVIN that the W-267 placer mining claim has been located by Zenolith ~~USA~~ (USA) LLC whose current mailing address is P.O. Box 130, Arvada, Colorado 80001. The general course of this claim is North and South and is situated in Mohave County, Arizona. This claim is approximately 660 feet in width and 1320 feet in length and contains approximately 20 total claim acreage. This claim runs from the location monument on which the location notice is posted at the NE corner of the claim approximately 660 feet in a West direction to the West end line and 1320 feet in a South direction to the South end line. This claim is marked by four monuments, one at each corner of the claim, claim monuments are marked with 2"x2"x5' wood post with scribed aluminum tags. The Location Monument on which this notice is posted is situated within Section 18, Township 15 North, Range 12 West, Gila and Salt River Baseline and Meridian, Mohave County, Arizona. This claim encompasses portions of the following legal subdivision (s) and is located by legal subdivision: W2 NW4 NE4 Section 18, Township 15 North, Range 12 West, Gila and Salt River Baseline and Meridian. The locality of this claim with reference to some natural object or permanent monument is as follows: The North East corner of this claim is approximately 5280 feet North and 1980 feet West from the South East corner of Section 18, Township 15 North, Range 12 West, G.&SR.B.M. *Amended,* DATED AND POSTED ~~on~~ this February 15-2019

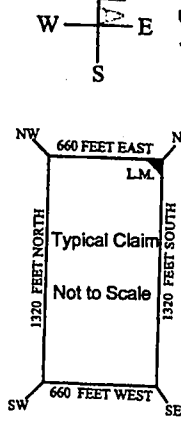
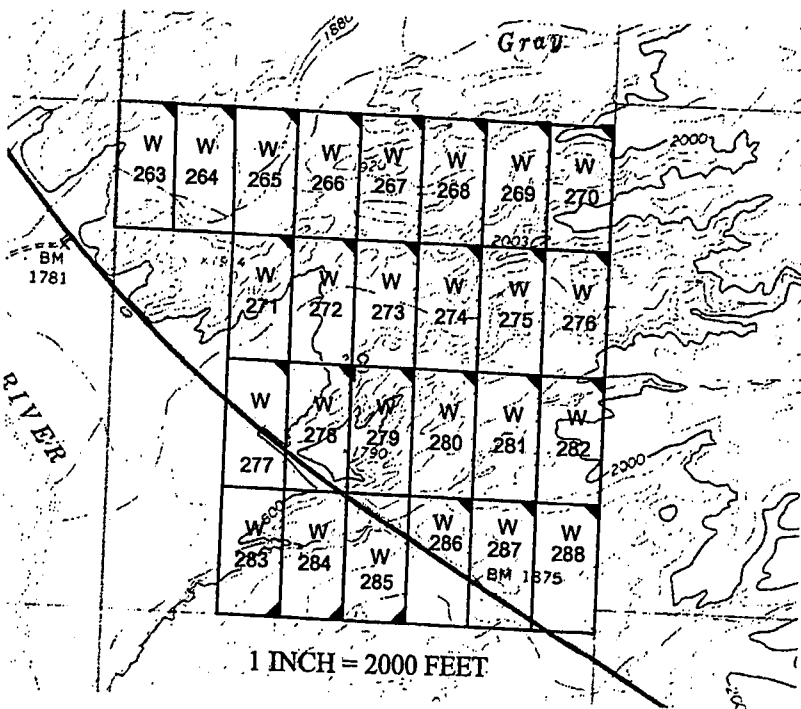
BY: *Jin Gensler - Agent*

RECEIVED
BLM & RECORDS SECTION

2019 MAR 14 P 12:39

PHOENIX, ARIZONA

Amc453191



The above map depicts the W-267 placer mining claim, which is located in Section(s) 18, Township 15 North, Range 12 West, Gila and Salt River Baseline and Meridian, Mohave County, Arizona. The claim corners and Location monuments are marked by 2 inch by 2 inch by 5 foot wooden post with aluminum tags. The bearings and distances between claims are depicted on the map.

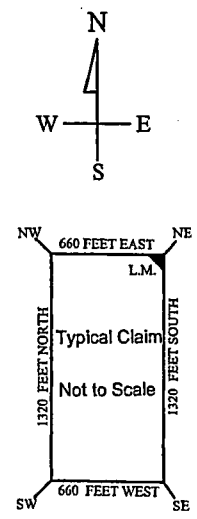
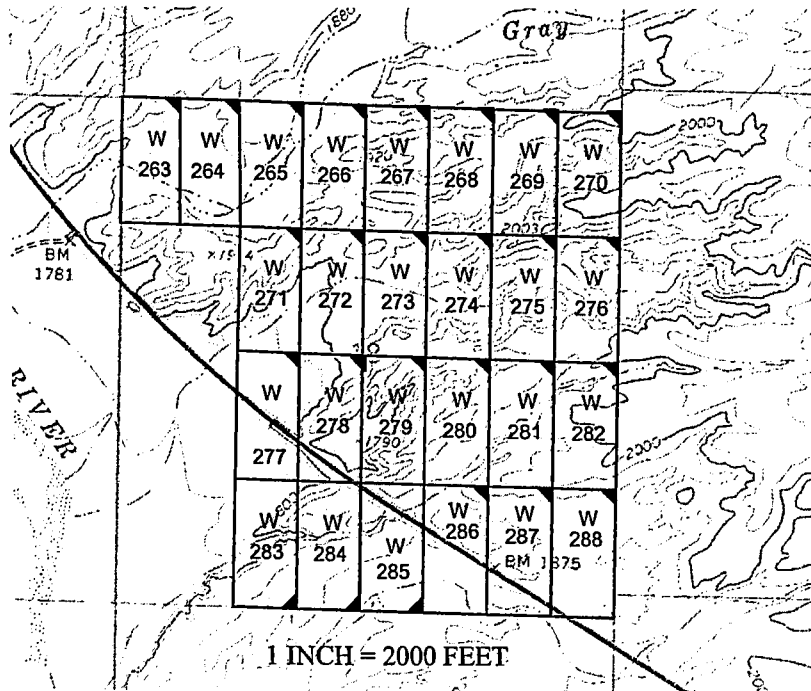
Filed at the request of and return to:
Zenolith LLC
P.O. Box 130
Arvada, Colorado 80001

RECEIVED
BLM AZ STATE OFFICE
2019 JAN 28 P 2:36
PHOENIX, ARIZONA

LOCATION NOTICE FOR PLACER MINING CLAIM

NOTICE IS HEREBY GIVIN that the W- 267 placer mining claim has been located by Zenolith LLC, whose current mailing address is P.O. Box 130, Arvada, Colorado 80001. The general course of this claim is North and South and is situated in Mohave County, Arizona. This claim is approximately 660 feet in width and 1320 feet in length and contains approximately 20 total claim acreage. This claim runs from the location monument on which the location notice is posted at the NE corner of the claim approximately 660 feet in a West direction to the West end line and 1320 feet in a South direction to the South end line. This claim is marked by four monuments, one at each corner of the claim, claim monuments are marked with 2"x2"x5' wood post with scribed aluminum tags. The Location Monument on which this notice is posted is situated within Section 18, Township 15 North, Range 12 West, Gila and Salt River Baseline and Meridian, Mohave County, Arizona. This claim encompasses portions of the following legal subdivision (s) and is located by legal subdivision: W2 NW4 NE4 Section 18, Township 15 North, Range 12 West, Gila and Salt River Baseline and Meridian. The locality of this claim with reference to some natural object or permanent monument is as follows: The North East corner of this claim is approximately 5280 feet North and 1980 feet West from the South East corner of Section 18, Township 15 North, Range 12 West, G.&SR.B.M. DATED AND POSTED on the ground this 25 day of November, 2018

BY: Dave Rowe
Dave Rowe, Agent



AMC453191

The above map depicts the W- 267 placer mining claim, which is located in Section(s) 18, Township 15 North, Range 12 West, Gila and Salt River Baseline and Meridian, Mohave County, Arizona. The claim corners and Location monuments are marked by 2 inch by 2 inch by 5 foot wooden post with aluminum tags. The bearings and distances between claims are depicted on the map.

After recording please return to
Zenolith (USA) LLC
PO Box 130
Arvada, CO 80001

FEE# 2019009643

OFFICIAL RECORDS
OF MOHAVE COUNTY
KRISTI BLAIR,
COUNTY RECORDER



02/27/2019 03:55 PM Fee: \$10.00

PAGE: 1 of 1

Amended Location Notice For Placer Mining Claim

Notice is hereby given that the W-268 placer mining claim of record at the AZ State office of the BLM under serial number AMC 453192 was amended by Zenolith (USA) LLC a Delaware Corp, owner thereof, whose address is PO Box 130, Arvada, CO 80001. The date of the original location and recording of the location notice in the Official Records of Mohave County, AZ are as follows:

Date of Location	Fee#
November 25, 2018	2019002722

The purpose of this amendment is to correct the locator name to Zenolith (USA) LLC

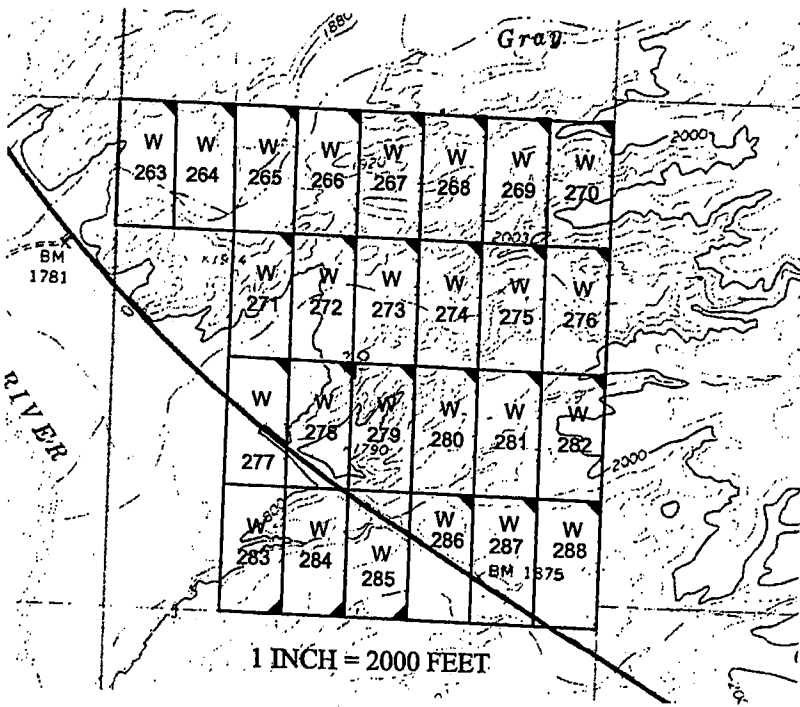
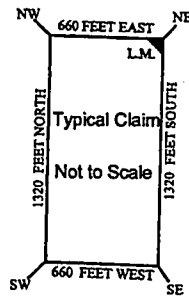
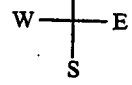
NOTICE IS HEREBY GIVIN that the W- 268 placer mining claim has been located by Zenolith (USA) LLC whose current mailing address is P.O. Box 130, Arvada, Colorado 80001. The general course of this claim is North and South and is situated in Mohave County, Arizona. This claim is approximately 660 feet in width and 1320 feet in length and contains approximately 20 total claim acreage. This claim runs from the location monument on which the location notice is posted at the NE corner of the claim approximately 660 feet in a West direction to the West end line and 1320 feet in a South direction to the South end line. This claim is marked by four monuments, one at each corner of the claim, claim monuments are marked with 2"x2"x5' wood post with scribed aluminum tags. The Location Monument on which this notice is posted is situated within Section 18, Township 15 North, Range 12 West, Gila and Salt River Baseline and Meridian, Mohave County, Arizona. This claim encompasses portions of the following legal subdivision (s) and is located by legal subdivision: E2 NW4 NE4 Section 18, Township 15 North, Range 12 West, Gila and Salt River Baseline and Meridian. The locality of this claim with reference to some natural object or permanent monument is as follows: The North East corner of this claim is approximately 5280 feet North and 1320 feet West from the South East corner of Section 18, Township 15 North, Range 12 West, G.&SR.B.M. Amended, DATED AND POSTED ~~on~~ this February 15-2019

BY: *Jim Neulogin - Agent*

RECEIVED
BLM & COUNTY RECORDS

2019 MAR 14 P 12:39

PHOENIX, ARIZONA



The above map depicts the W - 268 placer mining claim, which is located in Section(s) 18, Township 15 North, Range 12 West, Gila and Salt River Baseline and Meridian, Mohave County, Arizona. The claim corners and Location monuments are marked by 2 inch by 2 inch by 5 foot wooden post with aluminum tags. The bearings and distances between claims are depicted on the map.

Amc 453192

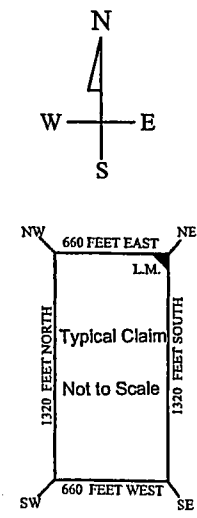
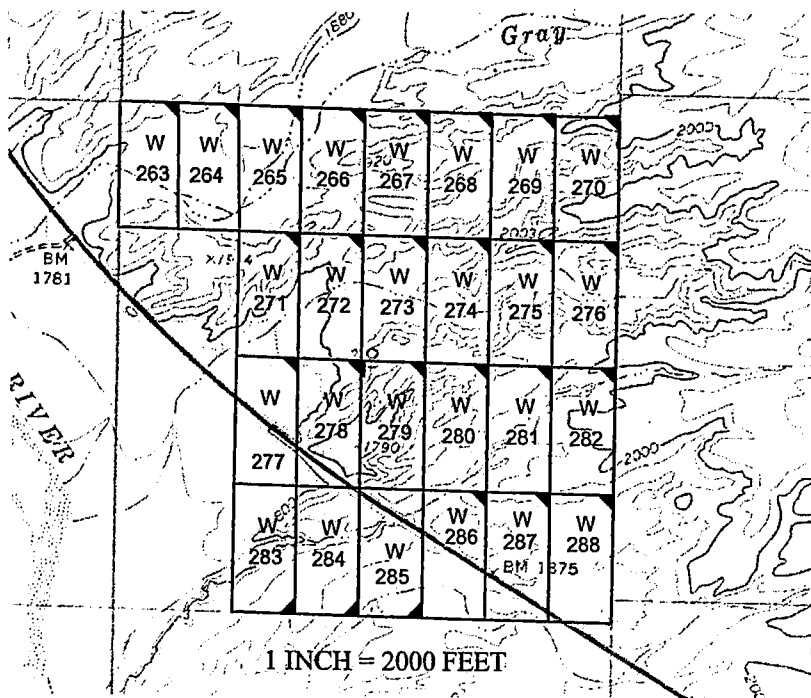
Filed at the request of and return to:
Zenolith LLC
P.O. Box 130
Arvada, Colorado 80001

RECEIVED
BLM AZ STATE OFFICE
2019 JAN 28 P 2:36
PHOENIX, ARIZONA

LOCATION NOTICE FOR PLACER MINING CLAIM

NOTICE IS HEREBY GIVIN that the W- 268 placer mining claim has been located by Zenolith LLC, whose current mailing address is P.O. Box 130, Arvada, Colorado 80001. The general course of this claim is North and South and is situated in Mohave County, Arizona. This claim is approximately 660 feet in width and 1320 feet in length and contains approximately 20 total claim acreage. This claim runs from the location monument on which the location notice is posted at the NE corner of the claim approximately 660 feet in a West direction to the West end line and 1320 feet in a South direction to the South end line. This claim is marked by four monuments, one at each corner of the claim, claim monuments are marked with 2"x2"x5' wood post with scribed aluminum tags. The Location Monument on which this notice is posted is situated within Section 18, Township 15 North, Range 12 West, Gila and Salt River Baseline and Meridian, Mohave County, Arizona. This claim encompasses portions of the following legal subdivision (s) and is located by legal subdivision: E2 NW4 NE4 Section 18, Township 15 North, Range 12 West, Gila and Salt River Baseline and Meridian. The locality of this claim with reference to some natural object or permanent monument is as follows: The North East corner of this claim is approximately 5280 feet North and 1320 feet West from the South East corner of Section 18, Township 15 North, Range 12 West, G.&SR.B.M. DATED AND POSTED on the ground this 25 day of November, 2018

BY: Dave Rowe
Dave Rowe, Agent



AMC453192

The above map depicts the W- 268 placer mining claim, which is located in Section(s) 18, Township 15 North, Range 12 West, Gila and Salt River Baseline and Meridian, Mohave County, Arizona. The claim corners and Location monuments are marked by 2 inch by 2 inch by 5 foot wooden post with aluminum tags. The bearings and distances between claims are depicted on the map.

After recording please return to
Zenolith (USA) LLC
PO Box 130
Arvada, CO 80001

FEE# 2019009644

OFFICIAL RECORDS
OF MOHAVE COUNTY
KRISTI BLAIR,
COUNTY RECORDER



02/27/2019 03:55 PM Fee: \$10.00

PAGE: 1 of 1

Amended Location Notice For Placer Mining Claim

Notice is hereby given that the W-269 placer mining claim of record at the AZ State office of the BLM under serial number AMC 453193 was amended by Zenolith (USA) LLC a Delaware Corp, owner thereof, whose address is PO Box 130, Arvada, CO 80001. The date of the original location and recording of the location notice in the Official Records of Mohave County, AZ are as follows:

Date of Location	Fee#
November 25, 2018	2019002723

The purpose of this amendment is to correct the locator name to Zenolith (USA) LLC

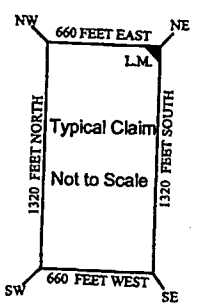
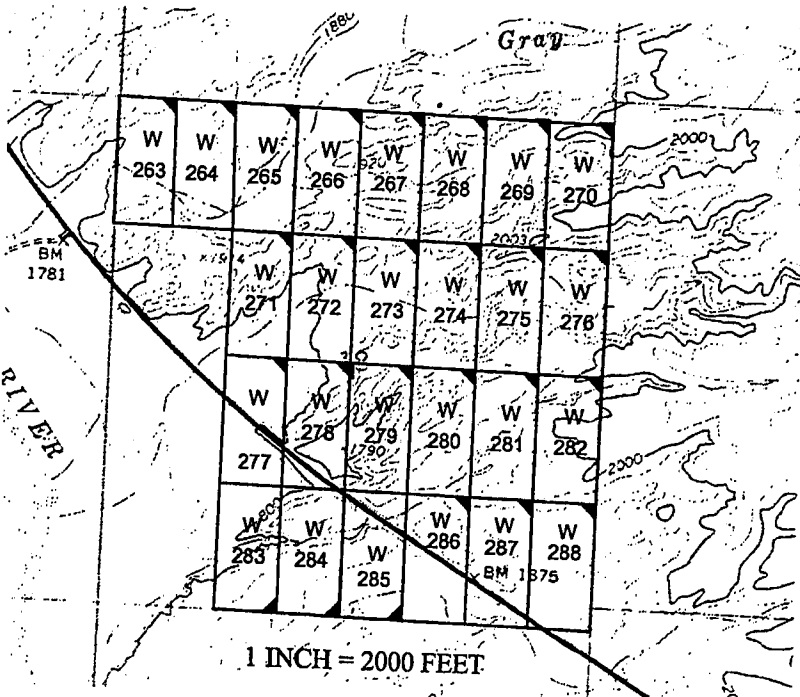
NOTICE IS HEREBY GIVIN that the W- 269 placer mining claim has been located by Zenolith ~~LLC~~ (USA) LLC whose current mailing address is P.O. Box 130, Arvada, Colorado 80001. The general course of this claim is North and South approximately 20 total claim acreage. This claim runs from the location monument on which the location notice is posted at the NE corner of the claim approximately 660 feet in a West direction to the West end line and 1320 feet in a South direction to the South end line. This claim is marked by four monuments, one at each corner of the claim, claim monuments are marked with 2"x2"x5' wood post with scribed aluminum tags. The Location Monument on which this notice is posted is situated within Section 18, Township 15 North, Range 12 West, Gila and Salt River Baseline and Meridian, Mohave County, Arizona.

This claim encompasses portions of the following legal subdivision (s) and is located by legal subdivision: W2 NE4 NE4 Section 18, Township 15 North, Range 12 West, Gila and Salt River Baseline and Meridian. The locality of this claim with reference to some natural object or permanent monument is as follows:

The North East corner of this claim is approximately 5280 feet North and 660 feet West from the South East corner of Section 18, Township 15 North, Range 12 West, G.&SR.B.M. *Amended*

DATED AND POSTED ~~on~~ this February 15-2019
BY: *Jim Meislunge - Agent*

PHOENIX, ARIZONA
2019 MAR 14 P 12:39
RECEIVED
AMC 453193



The above map depicts the W- 269 placer mining claim, which is located in Section(s) 18, Township 15 North, Range 12 West, Gila and Salt River Baseline and Meridian, Mohave County, Arizona. The claim corners and Location monuments are marked by 2 inch by 2 inch by 5 foot wooden post with aluminum tags. The bearings and distances between claims are depicted on the map.

Filed at the request of and return to:
Zenolith LLC
P.O. Box 130
Arvada, Colorado 80001

RECEIVED
BLM AZ STATE OFFICE
2019 JAN 28 P 2:36
PHOENIX, ARIZONA

LOCATION NOTICE FOR PLACER MINING CLAIM

NOTICE IS HEREBY GIVIN that the W- 269 placer mining claim has been located by Zenolith LLC, whose current mailing address is P.O. Box 130, Arvada, Colorado 80001. The general course of this claim is North and South and is situated in Mohave County, Arizona. This claim is approximately 660 feet in width and 1320 feet in length and contains approximately 20 total claim acreage. This claim runs from the location monument on which the location notice is posted at the NE corner of the claim approximately 660 feet in a West direction to the West end line and 1320 feet in a South direction to the South end line. This claim is marked by four monuments, one at each corner of the claim, claim monuments are marked with 2"x2"x5' wood post with scribed aluminum tags.

The Location Monument on which this notice is posted is situated within Section 18, Township 15 North, Range 12 West, Gila and Salt River Baseline and Meridian, Mohave County, Arizona.

This claim encompasses portions of the following legal subdivision (s) and is located by legal subdivision:

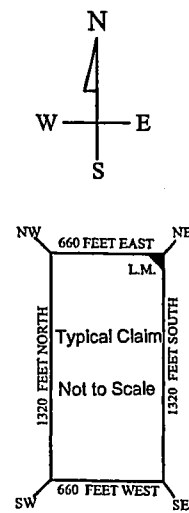
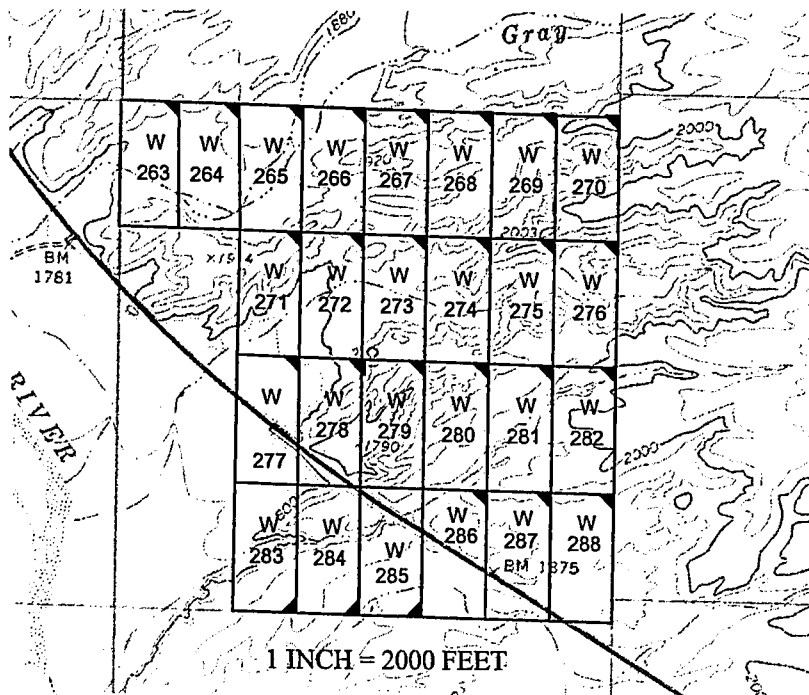
W2 NE4 NE4 Section 18, Township 15 North, Range 12 West, Gila and Salt River Baseline and Meridian.

The locality of this claim with reference to some natural object or permanent monument is as follows:

The North East corner of this claim is approximately 5280 feet North and 660 feet West from the South East corner of Section 18, Township 15 North, Range 12 West, G.&SR.B.M.

DATED AND POSTED on the ground this 25 day of November, 2018

BY: Dave Rowe
Dave Rowe, Agent



AMC453193

The above map depicts the W- 269 placer mining claim, which is located in Section(s) 18, Township 15 North, Range 12 West, Gila and Salt River Baseline and Meridian, Mohave County, Arizona. The claim corners and Location monuments are marked by 2 inch by 2 inch by 5 foot wooden post with aluminum tags. The bearings and distances between claims are depicted on the map.

After recording please return to
Zenolith (USA) LLC
PO Box 130
Arvada, CO 80001

PEE# 2019009645

OFFICIAL RECORDS
OF MOHAVE COUNTY
KRISTI BLAIR,
COUNTY RECORDER



02/27/2019 03:55 PM Fee: \$10.00

PAGE: 1 of 1

Amended Location Notice For Placer Mining Claim

Notice is hereby given that the W-270 placer mining claim of record at the AZ State office of the BLM under serial number AMC 453194 was amended by Zenolith (USA) LLC a Delaware Corp, owner thereof, whose address is PO Box 130, Arvada, CO 80001. The date of the original location and recording of the location notice in the Official Records of Mohave County, AZ are as follows:

Date of Location Fee#
November 25, 2018 2019002724

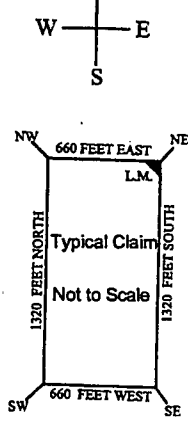
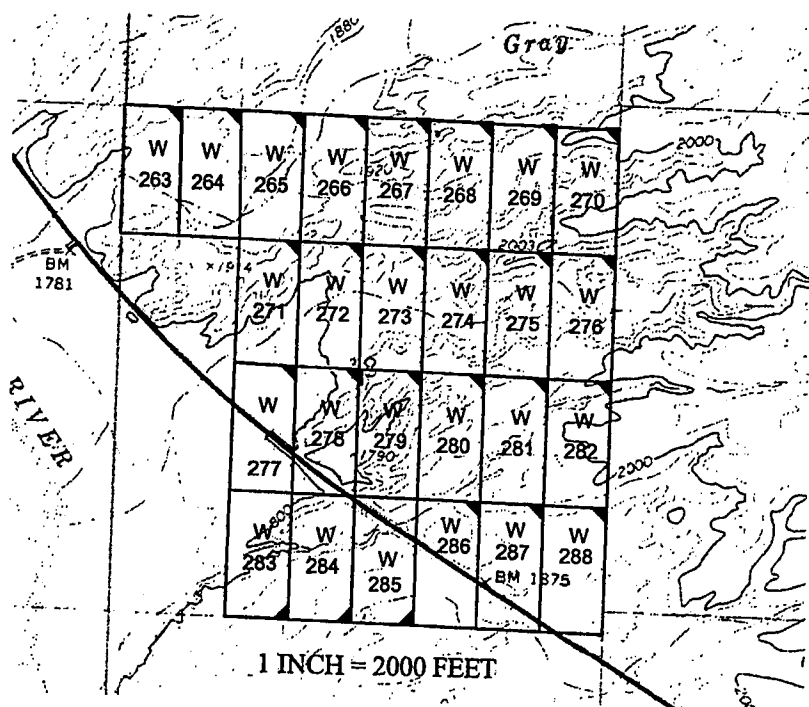
The purpose of this amendment is to correct the locator name to Zenolith (USA) LLC

NOTICE IS HEREBY GIVIN that the W- 270 placer mining claim has been located by Zenolith ~~(USA)~~ LLC whose current mailing address is P.O. Box 130, Arvada, Colorado 80001. The general course of this claim is North and South and is situated in Mohave County, Arizona. This claim is approximately 660 feet in width and 1320 feet in length and contains approximately 20 total claim acreage. This claim runs from the location monument on which the location notice is posted at the NE corner of the claim approximately 660 feet in a West direction to the West end line and 1320 feet in a South direction to the South end line. This claim is marked by four monuments, one at each corner of the claim, claim monuments are marked with 2"x2"x5' wood post with scribed aluminum tags. The Location Monument on which this notice is posted is situated within Section 18, Township 15 North, Range 12 West, Gila and Salt River Baseline and Meridian, Mohave County, Arizona. This claim encompasses portions of the following legal subdivision (s) and is located by legal subdivision: E2 NE4 NE4 Section 18, Township 15 North, Range 12 West, Gila and Salt River Baseline and Meridian. The locality of this claim with reference to some natural object or permanent monument is as follows: The North East corner of this claim is approximately 5280 feet North and 0 feet West from the South East corner of Section 18, Township 15 North, Range 12 West, G.&SR.B.M. Amended, DATED AND POSTED this February 15-2019

BY: *Jim Heuliger Agent*

RECEIVED
BLM ARIZONA
2019 MAR 14 P 12:39
PHOENIX, ARIZONA

AMC 453194



The above map depicts the W - 270 placer mining claim, which is located in Section(s) 18, Township 15 North, Range 12 West, Gila and Salt River Baseline and Meridian, Mohave County, Arizona. The claim corners and Location monuments are marked by 2 inch by 2 inch by 5 foot wooden post with aluminum tags. The bearings and distances between claims are depicted on the map.

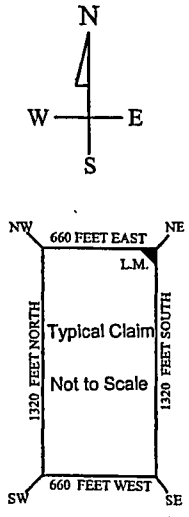
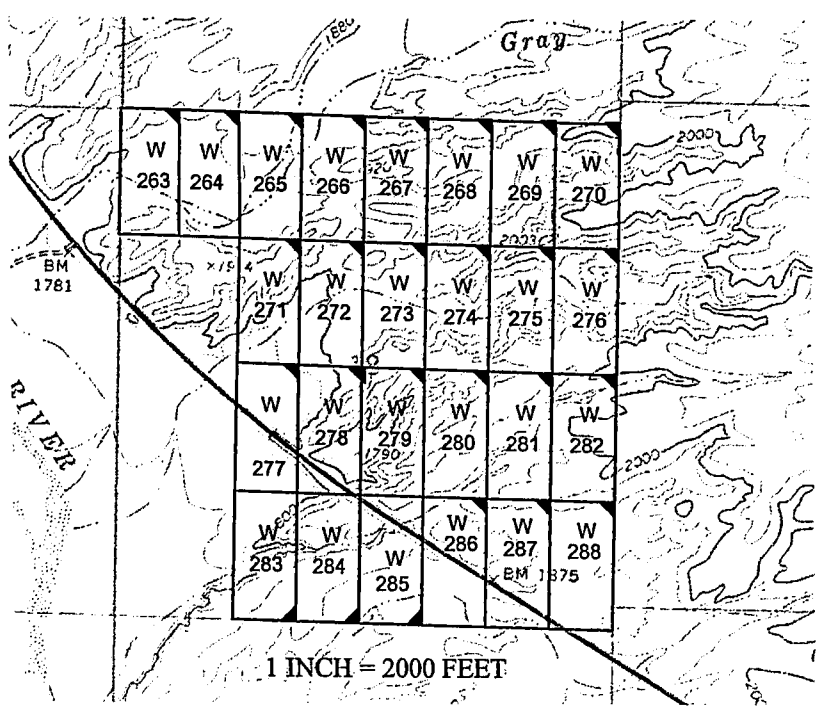
Filed at the request of and return to:
Zenolith LLC
P.O. Box 130
Arvada, Colorado 80001

RECEIVED
BLM AZ STATE OFFICE
2019 JAN 28 P 2:31
PHOENIX, ARIZONA

LOCATION NOTICE FOR PLACER MINING CLAIM

NOTICE IS HEREBY GIVIN that the W- 270 placer mining claim has been located by Zenolith LLC, whose current mailing address is P.O. Box 130, Arvada, Colorado 80001. The general course of this claim is North and South and is situated in Mohave County, Arizona. This claim is approximately 660 feet in width and 1320 feet in length and contains approximately 20 total claim acreage. This claim runs from the location monument on which the location notice is posted at the NE corner of the claim approximately 660 feet in a West direction to the West end line and 1320 feet in a South direction to the South end line. This claim is marked by four monuments, one at each corner of the claim, claim monuments are marked with 2"x2"x5' wood post with scribed aluminum tags. The Location Monument on which this notice is posted is situated within Section 18, Township 15 North, Range 12 West, Gila and Salt River Baseline and Meridian, Mohave County, Arizona. This claim encompasses portions of the following legal subdivision (s) and is located by legal subdivision: E2 NE4 NE4 Section 18, Township 15 North, Range 12 West, Gila and Salt River Baseline and Meridian. The locality of this claim with reference to some natural object or permanent monument is as follows: The North East corner of this claim is approximately 5280 feet North and 0 feet West from the South East corner of Section 18, Township 15 North, Range 12 West, G.&SR.B.M. DATED AND POSTED on the ground this 25 day of November, 2018

BY: Dave Rowe
Dave Rowe, Agent



AMC453194

The above map depicts the W - 270 placer mining claim, which is located in Section(s) 18, Township 15 North, Range 12 West, Gila and Salt River Baseline and Meridian, Mohave County, Arizona. The claim corners and Location monuments are marked by 2 inch by 2 inch by 5 foot wooden post with aluminum tags. The bearings and distances between claims are depicted on the map.

After recording please return to
Zenolith (USA) LLC
PO Box 130
Arvada, CO 80001

REC# 2019009646

OFFICIAL RECORDS
OF MOHAVE COUNTY
KRISTI BLAIR,
COUNTY RECORDER



02/27/2019 03:55 PM Fee: \$10.00

PAGE: 1 of 1

Amended Location Notice For Placer Mining Claim

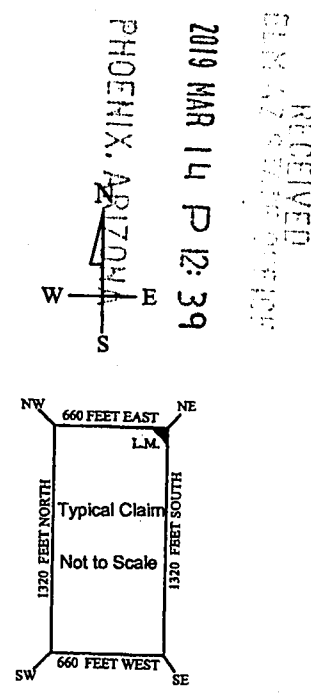
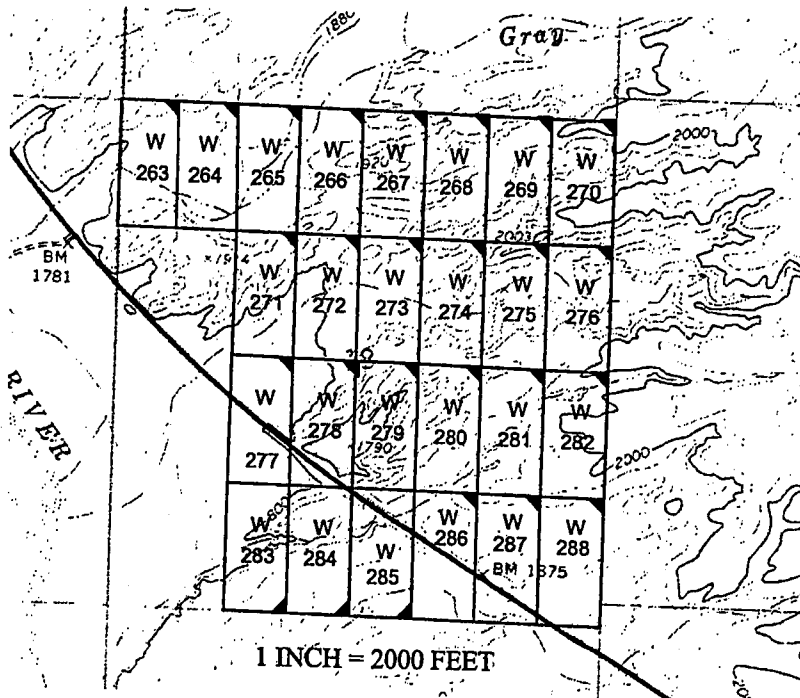
Notice is hereby given that the W-271 placer mining claim of record at the AZ State office of the BLM under serial number AMC 453195 was amended by Zenolith (USA) LLC, a Delaware Corp, owner thereof, whose address is PO Box 130, Arvada, CO 80001. The date of the original location and recording of the location notice in the Official Records of Mohave County, AZ are as follows:

Date of Location	Fee#
November 25, 2018	2019002725

The purpose of this amendment is to correct the locator name to Zenolith (USA) LLC

NOTICE IS HEREBY GIVIN that the W- 271 placer mining claim has been located by Zenolith ~~Inc~~ (USA) LLC whose current mailing address is P.O. Box 130, Arvada, Colorado 80001. The general course of this claim is North and South and is situated in Mohave County, Arizona. This claim is approximately 660 feet in width and 1320 feet in length and contains approximately 20 total claim acreage. This claim runs from the location monument on which the location notice is posted at the NE corner of the claim approximately 660 feet in a West direction to the West end line and 1320 feet in a South direction to the South end line. This claim is marked by four monuments, one at each corner of the claim, claim monuments are marked with 2"x2"x5' wood post with scribed aluminum tags. The Location Monument on which this notice is posted is situated within Section 18, Township 15 North, Range 12 West, Gila and Salt River Baseline and Meridian, Mohave County, Arizona. This claim encompasses portions of the following legal subdivision (s) and is located by legal subdivision: W2 SE4 NW4 Section 18, Township 15 North, Range 12 West, Gila and Salt River Baseline and Meridian. The locality of this claim with reference to some natural object or permanent monument is as follows: The North East corner of this claim is approximately 3960 feet North and 3300 feet West from the South East corner of Section 18, Township 15 North, Range 12 West, G.&SR.B.M. Amended, DATED AND POSTED ~~02/27/2019~~ this February 15-2019

BY: *Jim Mulvaney - Agent*



The above map depicts the W - 271 placer mining claim, which is located in Section(s) 18, Township 15 North, Range 12 West, Gila and Salt River Baseline and Meridian, Mohave County, Arizona. The claim corners and Location monuments are marked by 2 inch by 2 inch by 5 foot wooden post with aluminum tags. The bearings and distances between claims are depicted on the map.

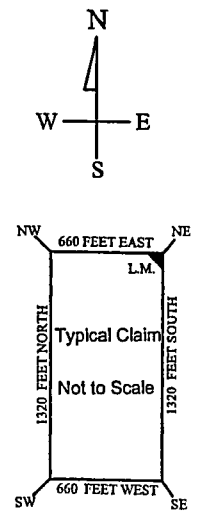
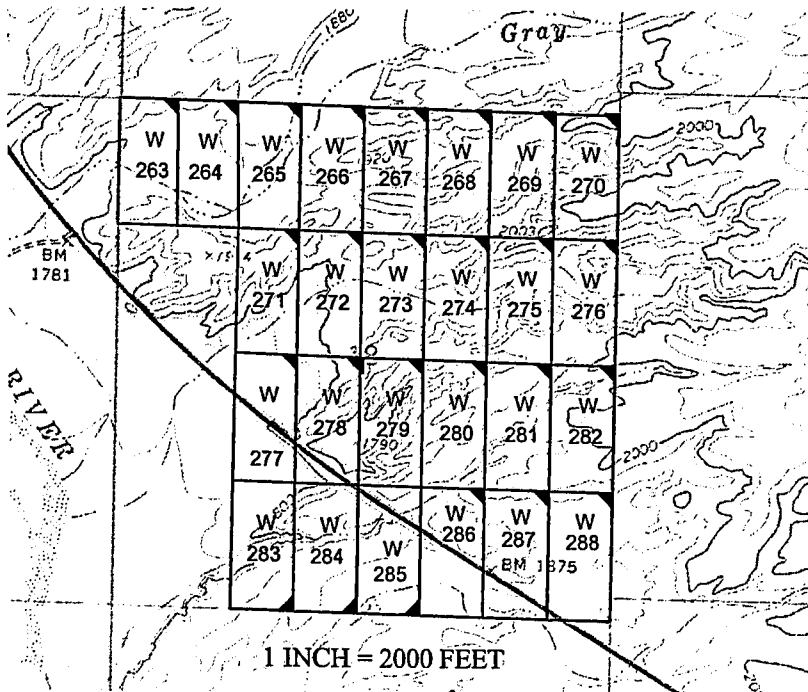
Filed at the request of and return to:
Zenolith LLC
P.O. Box 130
Arvada, Colorado 80001

RECEIVED
BLM AZ STATE OFFICE
2019 JAN 28 P 2:37
PHOENIX, ARIZONA

LOCATION NOTICE FOR PLACER MINING CLAIM

NOTICE IS HEREBY GIVIN that the W- 271 placer mining claim has been located by Zenolith LLC, whose current mailing address is P.O. Box 130, Arvada, Colorado 80001. The general course of this claim is North and South and is situated in Mohave County, Arizona. This claim is approximately 660 feet in width and 1320 feet in length and contains approximately 20 total claim acreage. This claim runs from the location monument on which the location notice is posted at the NE corner of the claim approximately 660 feet in a West direction to the West end line and 1320 feet in a South direction to the South end line. This claim is marked by four monuments, one at each corner of the claim, claim monuments are marked with 2"x2"x5' wood post with scribed aluminum tags. The Location Monument on which this notice is posted is situated within Section 18, Township 15 North, Range 12 West, Gila and Salt River Baseline and Meridian, Mohave County, Arizona. This claim encompasses portions of the following legal subdivision (s) and is located by legal subdivision: W2 SE4 NW4 Section 18, Township 15 North, Range 12 West, Gila and Salt River Baseline and Meridian. The locality of this claim with reference to some natural object or permanent monument is as follows: The North East corner of this claim is approximately 3960 feet North and 3300 feet West from the South East corner of Section 18, Township 15 North, Range 12 West, G.&SR.B.M. DATED AND POSTED on the ground this 25 day of November, 2018

BY: Dave Rowe
Dave Rowe, Agent



AMC453195

The above map depicts the W- 271 placer mining claim, which is located in Section(s) 18, Township 15 North, Range 12 West, Gila and Salt River Baseline and Meridian, Mohave County, Arizona. The claim corners and Location monuments are marked by 2 inch by 2 inch by 5 foot wooden post with aluminum tags. The bearings and distances between claims are depicted on the map.

After recording please return to
Zenolith (USA) LLC
PO Box 130
Arvada, CO 80001

REC# 2019009647

OFFICIAL RECORDS
OF MOHAVE COUNTY
KRISTI BLAIR,
COUNTY RECORDER



02/27/2019 03:55 PM Fee: \$10.00

PAGE: 1 of 1

Amended Location Notice For Placer Mining Claim

Notice is hereby given that the W-272 placer mining claim of record at the AZ State office of the BLM under serial number AMC 453196 was amended by Zenolith (USA) LLC, a Delaware Corp, owner thereof, whose address is PO Box 130, Arvada, CO 80001. The date of the original location and recording of the location notice in the Official Records of Mohave County, AZ are as follows:

Date of Location Fee#
November 25, 2018 2019002726

The purpose of this amendment is to correct the locator name to Zenolith (USA) LLC

NOTICE IS HEREBY GIVIN that the W- 272 placer mining claim has been located by Zenolith ~~(USA) LLC~~ (USA) LLC whose current mailing address is P.O. Box 130, Arvada, Colorado 80001. The general course of this claim is North and South and is situated in Mohave County, Arizona. This claim is approximately 660 feet in width and 1320 feet in length and contains approximately 20 total claim acreage. This claim runs from the location monument on which the location notice is posted at the NE corner of the claim approximately 660 feet in a West direction to the West end line and 1320 feet in a South direction to the South end line. This claim is marked by four monuments, one at each corner of the claim, claim monuments are marked with 2"x2"x5' wood post with scribed aluminum tags. The Location Monument on which this notice is posted is situated within Section 18, Township 15 North, Range 12 West, Gila and Salt River Baseline and Meridian, Mohave County, Arizona.

This claim encompasses portions of the following legal subdivision (s) and is located by legal subdivision:
E2 SE4 NW4 Section 18, Township 15 North, Range 12 West, Gila and Salt River Baseline and Meridian.


The locality of this claim with reference to some natural object or permanent monument is as follows:

The North East corner of this claim is approximately 3960 feet North and 2640 feet West from the South East corner of Section 18, Township 15 North, Range 12 West, G.&SR.B.M. *Amended,*
DATED AND POSTED this February 15- 2019

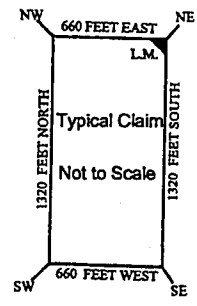
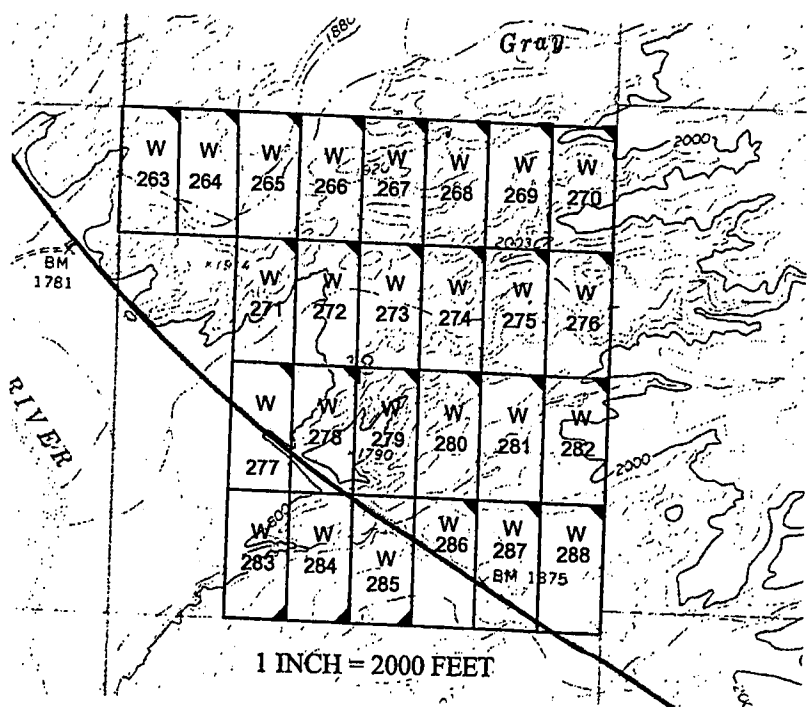
BY: *Jim Meulinger - Agent*

RECEIVED
BLM ARIZONA OFFICE

2019 MAR 14 P 12:40



AMC 453196



The above map depicts the W - 272 placer mining claim, which is located in Section(s) 18, Township 15 North, Range 12 West, Gila and Salt River Baseline and Meridian, Mohave County, Arizona. The claim corners and Location monuments are marked by 2 inch by 2 inch by 5 foot wooden post with aluminum tags. The bearings and distances between claims are depicted on the map.

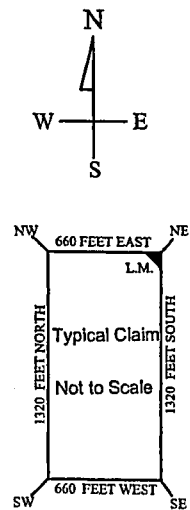
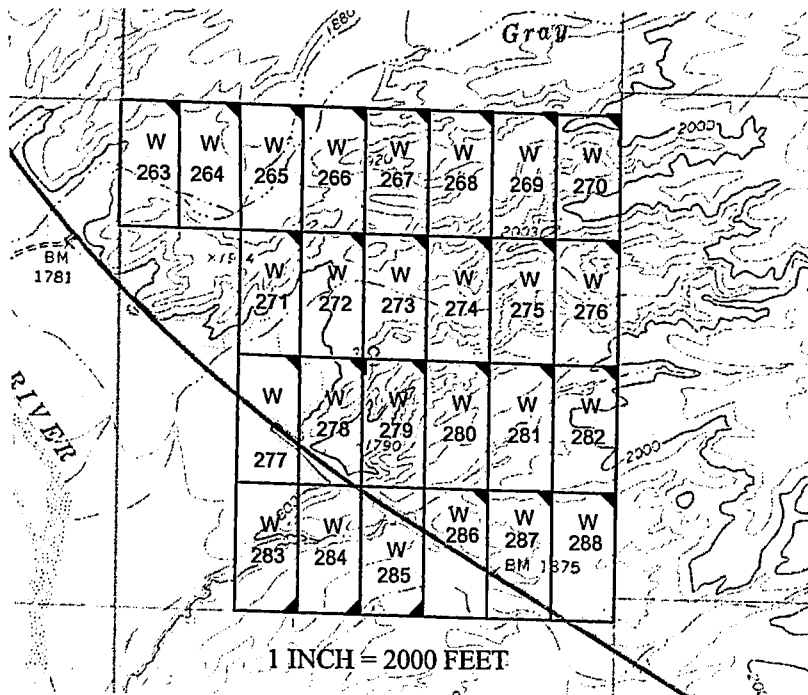
Filed at the request of and return to:
 Zenolith LLC
 P.O. Box 130
 Arvada, Colorado 80001

RECEIVED
 BLM AZ STATE OFFICE
 2019 JAN 28 P 2:31
 PHOENIX, ARIZONA

LOCATION NOTICE FOR PLACER MINING CLAIM

NOTICE IS HEREBY GIVIN that the W- 272 placer mining claim has been located by Zenolith LLC, whose current mailing address is P.O. Box 130, Arvada, Colorado 80001. The general course of this claim is North and South and is situated in Mohave County, Arizona. This claim is approximately 660 feet in width and 1320 feet in length and contains approximately 20 total claim acreage. This claim runs from the location monument on which the location notice is posted at the NE corner of the claim approximately 660 feet in a West direction to the West end line and 1320 feet in a South direction to the South end line. This claim is marked by four monuments, one at each corner of the claim, claim monuments are marked with 2"x2"x5' wood post with scribed aluminum tags. The Location Monument on which this notice is posted is situated within Section 18, Township 15 North, Range 12 West, Gila and Salt River Baseline and Meridian, Mohave County, Arizona. This claim encompasses portions of the following legal subdivision (s) and is located by legal subdivision: E2 SE4 NW4 Section 18, Township 15 North, Range 12 West, Gila and Salt River Baseline and Meridian. The locality of this claim with reference to some natural object or permanent monument is as follows: The North East corner of this claim is approximately 3960 feet North and 2640 feet West from the South East corner of Section 18, Township 15 North, Range 12 West, G.&SR.B.M. DATED AND POSTED on the ground this 25 day of November, 2018

BY: Dave Rowe
 Dave Rowe, Agent



AMC453196

The above map depicts the W- 272 placer mining claim, which is located in Section(s) 18, Township 15 North, Range 12 West, Gila and Salt River Baseline and Meridian, Mohave County, Arizona. The claim corners and Location monuments are marked by 2 inch by 2 inch by 5 foot wooden post with aluminum tags. The bearings and distances between claims are depicted on the map.

After recording please return to
Zenolith (USA) LLC
PO Box 130
Arvada, CO 80001

EE# 2019009648

OFFICIAL RECORDS
OF MOHAVE COUNTY
KRISTI BLAIR,
COUNTY RECORDER



02/27/2019 03:55 PM Fee: \$10.00

PAGE: 1 of 1

Amended Location Notice For Placer Mining Claim

Notice is hereby given that the W-273 placer mining claim of record at the AZ State office of the BLM under serial number AMC 453197 was amended by Zenolith (USA) LLC a Delaware Corp, owner thereof, whose address is PO Box 130, Arvada, CO 80001. The date of the original location and recording of the location notice in the Official Records of Mohave County, AZ are as follows:

Date of Location	Fee#
November 25, 2018	2019002727

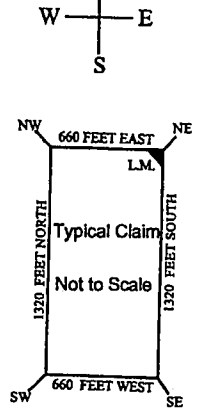
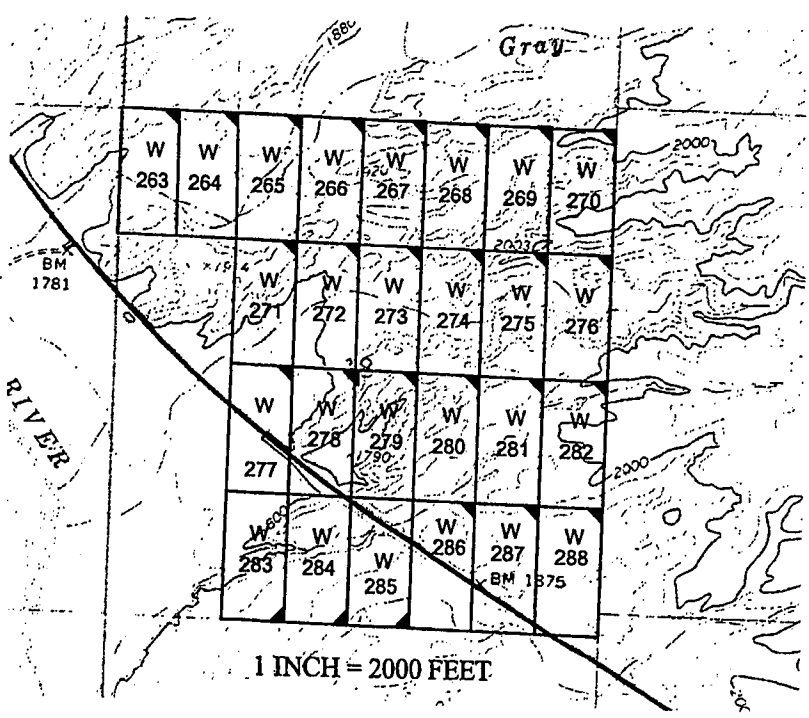
The purpose of this amendment is to correct the locator name to Zenolith (USA) LLC

NOTICE IS HEREBY GIVIN that the W-273 placer mining claim has been located by Zenolith (USA) LLC whose current mailing address is P.O. Box 130, Arvada, Colorado 80001. The general course of this claim is North and South and is situated in Mohave County, Arizona. This claim is approximately 660 feet in width and 1320 feet in length and contains approximately 20 total claim acreage. This claim runs from the location monument on which the location notice is posted at the NE corner of the claim approximately 660 feet in a West direction to the West end line and 1320 feet in a South direction to the South end line. This claim is marked by four monuments, one at each corner of the claim, claim monuments are marked with 2"x2"x5' wood post with scribed aluminum tags. The Location Monument on which this notice is posted is situated within Section 18, Township 15 North, Range 12 West, Gila and Salt River Baseline and Meridian, Mohave County, Arizona. This claim encompasses portions of the following legal subdivision (s) and is located by legal subdivision: W2 SW4 NE4 Section 18, Township 15 North, Range 12 West, Gila and Salt River Baseline and Meridian. The locality of this claim with reference to some natural object or permanent monument is as follows: The North East corner of this claim is approximately 3960 feet North and 1980 feet West from the South East corner of Section 18, Township 15 North, Range 12 West, G.&SR.B.M. Amended, DATED AND POSTED this February 15-2019

BY: *Jim Meulinger - Agent*

RECEIVED
BLM AZ REC'D
2019 MAR 14 P 12:40
PHOENIX, ARIZONA

Amc 453197



The above map depicts the W-273 placer mining claim, which is located in Section(s) 18, Township 15 North, Range 12 West, Gila and Salt River Baseline and Meridian, Mohave County, Arizona. The claim corners and Location monuments are marked by 2 inch by 2 inch by 5 foot wooden post with aluminum tags. The bearings and distances between claims are depicted on the map.

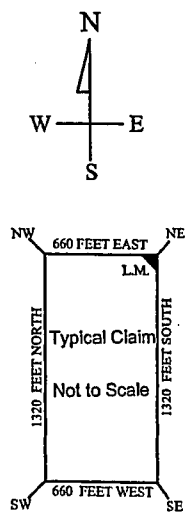
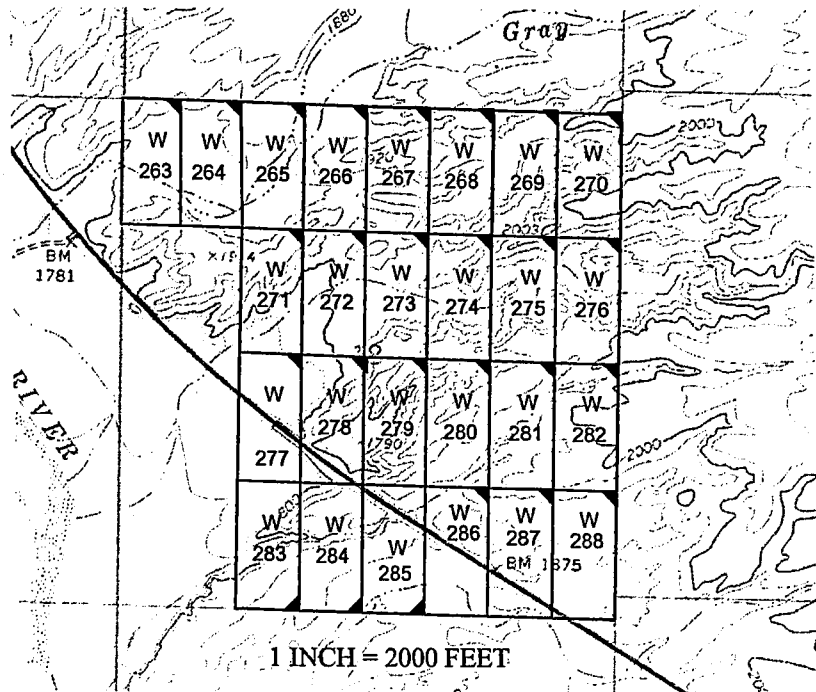
Filed at the request of and return to:
 Zenolith LLC
 P.O. Box 130
 Arvada, Colorado 80001

RECEIVED
 BLM AZ STATE OFFICE
 2019 JAN 28 P 2:37
 PHOENIX, ARIZONA

LOCATION NOTICE FOR PLACER MINING CLAIM

NOTICE IS HEREBY GIVIN that the W-273 placer mining claim has been located by Zenolith LLC, whose current mailing address is P.O. Box 130, Arvada, Colorado 80001. The general course of this claim is North and South and is situated in Mohave County, Arizona. This claim is approximately 660 feet in width and 1320 feet in length and contains approximately 20 total claim acreage. This claim runs from the location monument on which the location notice is posted at the NE corner of the claim approximately 660 feet in a West direction to the West end line and 1320 feet in a South direction to the South end line. This claim is marked by four monuments, one at each corner of the claim, claim monuments are marked with 2"x2"x5' wood post with scribed aluminum tags. The Location Monument on which this notice is posted is situated within Section 18, Township 15 North, Range 12 West, Gila and Salt River Baseline and Meridian, Mohave County, Arizona. This claim encompasses portions of the following legal subdivision (s) and is located by legal subdivision: W2 SW4 NE4 Section 18, Township 15 North, Range 12 West, Gila and Salt River Baseline and Meridian. The locality of this claim with reference to some natural object or permanent monument is as follows: The North East corner of this claim is approximately 3960 feet North and 1980 feet West from the South East corner of Section 18, Township 15 North, Range 12 West, G.&SR.B.M. DATED AND POSTED on the ground this 25 day of November, 2018

BY: Dave Rowe
 Dave Rowe, Agent



AMC453197

The above map depicts the W-273 placer mining claim, which is located in Section(s) 18, Township 15 North, Range 12 West. Gila and Salt River Baseline and Meridian, Mohave County, Arizona. The claim corners and Location monuments are marked by 2 inch by 2 inch by 5 foot wooden post with aluminum tags. The bearings and distances between claims are depicted on the map.

After recording please return to
Zenolith (USA) LLC
PO Box 130
Arvada, CO 80001

PEE# 2019009649

OFFICIAL RECORDS
OF MOHAVE COUNTY
KRISTI BLAIR,
COUNTY RECORDER



02/27/2019 03:55 PM Fee: \$10.00

PAGE: 1 of 1

Amended Location Notice For Placer Mining Claim

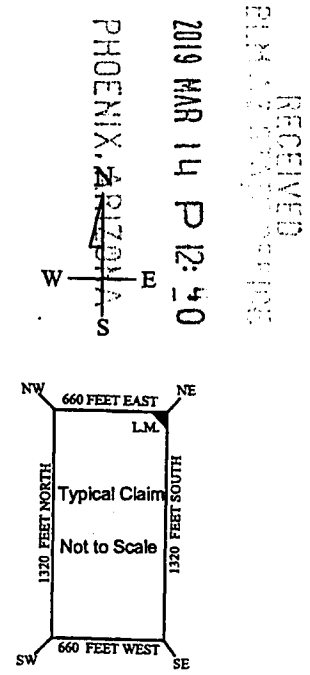
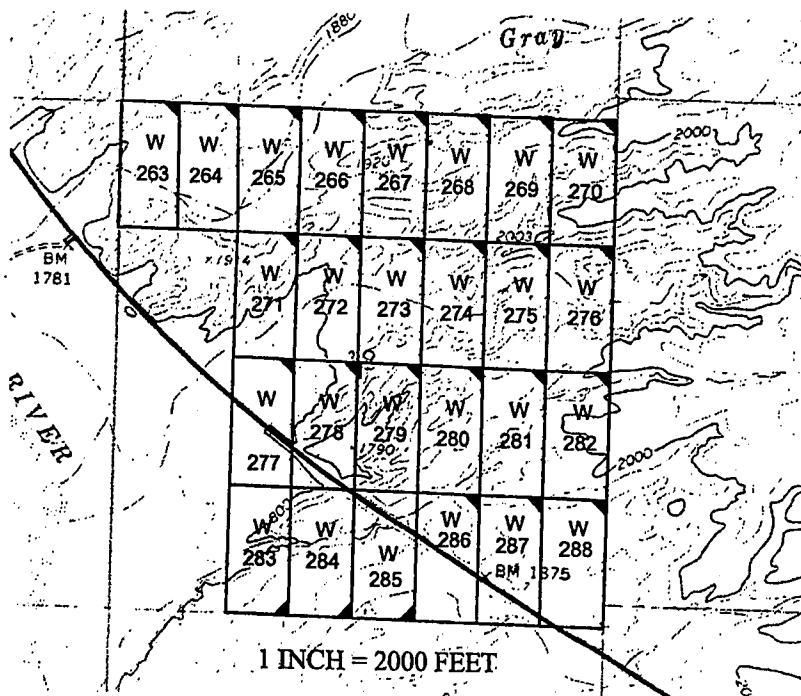
Notice is hereby given that the W-274 placer mining claim of record at the AZ State office of the BLM under serial number AMC 453198 was amended by Zenolith (USA) LLC a Delaware Corp, owner thereof, whose address is PO Box 130, Arvada, CO 80001. The date of the original location and recording of the location notice in the Official Records of Mohave County, AZ are as follows:

Date of Location November 25, 2018 Fee# 2019002728

The purpose of this amendment is to correct the locator name to Zenolith (USA) LLC

NOTICE IS HEREBY GIVIN that the W-274 placer mining claim has been located by Zenolith (USA) LLC whose current mailing address is P.O. Box 130, Arvada, Colorado 80001. The general course of this claim is North and South and is situated in Mohave County, Arizona. This claim is approximately 660 feet in width and 1320 feet in length and contains approximately 20 total claim acreage. This claim runs from the location monument on which the location notice is posted at the NE corner of the claim approximately 660 feet in a West direction to the West end line and 1320 feet in a South direction to the South end line. This claim is marked by four monuments, one at each corner of the claim, claim monuments are marked with 2"x2"x5' wood post with scribed aluminum tags. The Location Monument on which this notice is posted is situated within Section 18, Township 15 North, Range 12 West, Gila and Salt River Baseline and Meridian, Mohave County, Arizona. This claim encompasses portions of the following legal subdivision (s) and is located by legal subdivision: E2 SW4 NE4 Section 18, Township 15 North, Range 12 West, Gila and Salt River Baseline and Meridian. The locality of this claim with reference to some natural object or permanent monument is as follows: The North East corner of this claim is approximately 3960 feet North and 1320 feet West from the South East corner of Section 18, Township 15 North, Range 12 West, G.&SR.B.M. *Amended,* DATED AND POSTED ~~on~~ this February 15-2019

BY: *Jim Mullinger - Agent*



The above map depicts the W - 274 placer mining claim, which is located in Section(s) 18, Township 15 North, Range 12 West. Gila and Salt River Baseline and Meridian, Mohave County, Arizona. The claim corners and Location monuments are marked by 2 inch by 2 inch by 5 foot wooden post with aluminum tags. The bearings and distances between claims are depicted on the map.

AMC 453198

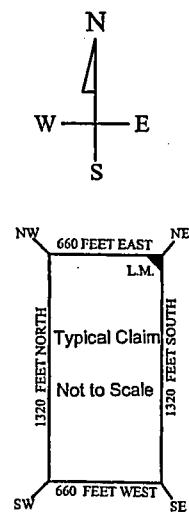
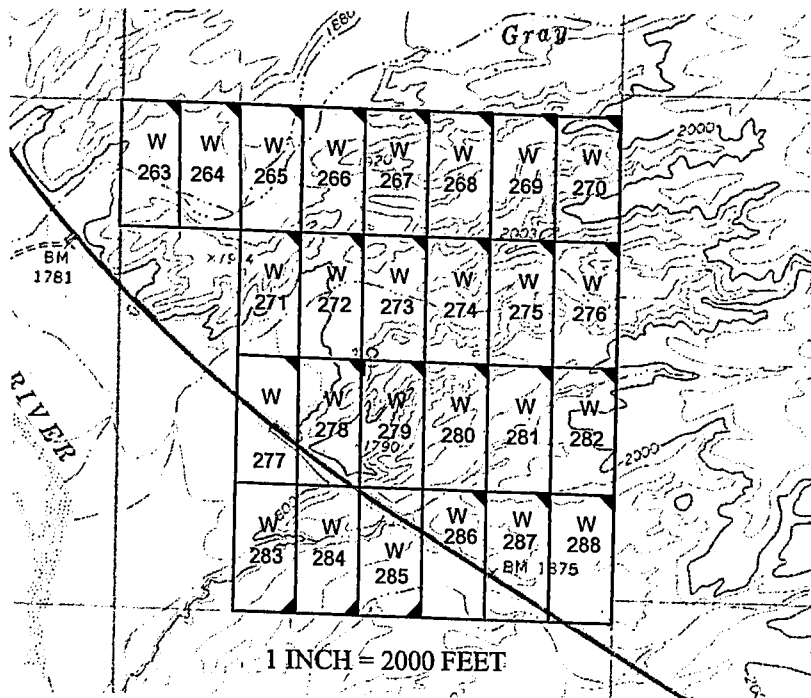
Filed at the request of and return to:
Zenolith LLC
P.O. Box 130
Arvada, Colorado 80001

RECEIVED
BLM AZ STATE OFFICE
2019 JAN 28 P 2:38
PHOENIX, ARIZONA

LOCATION NOTICE FOR PLACER MINING CLAIM

NOTICE IS HEREBY GIVIN that the W-274 placer mining claim has been located by Zenolith LLC, whose current mailing address is P.O. Box 130, Arvada, Colorado 80001. The general course of this claim is North and South and is situated in Mohave County, Arizona. This claim is approximately 660 feet in width and 1320 feet in length and contains approximately 20 total claim acreage. This claim runs from the location monument on which the location notice is posted at the NE corner of the claim approximately 660 feet in a West direction to the West end line and 1320 feet in a South direction to the South end line. This claim is marked by four monuments, one at each corner of the claim, claim monuments are marked with 2"x2"x5' wood post with scribed aluminum tags. The Location Monument on which this notice is posted is situated within Section 18, Township 15 North, Range 12 West, Gila and Salt River Baseline and Meridian, Mohave County, Arizona. This claim encompasses portions of the following legal subdivision (s) and is located by legal subdivision: E2 SW4 NE4 Section 18, Township 15 North, Range 12 West, Gila and Salt River Baseline and Meridian. The locality of this claim with reference to some natural object or permanent monument is as follows: The North East corner of this claim is approximately 3960 feet North and 1320 feet West from the South East corner of Section 18, Township 15 North, Range 12 West, G.&SR.B.M. DATED AND POSTED on the ground this 25 day of November, 2018

BY: Dave Rowe
Dave Rowe, Agent



AMC453198

The above map depicts the W-274 placer mining claim, which is located in Section(s) 18, Township 15 North, Range 12 West, Gila and Salt River Baseline and Meridian, Mohave County, Arizona. The claim corners and Location monuments are marked by 2 inch by 2 inch by 5 foot wooden post with aluminum tags. The bearings and distances between claims are depicted on the map.

After recording please return to
Zenolith (USA) LLC
PO Box 130
Arvada, CO 80001

FEE# 2019009650

OFFICIAL RECORDS
OF MOHAVE COUNTY
KRISTI BLAIR,
COUNTY RECORDER



02/27/2019 03:55 PM Fee: \$10.00

PAGE: 1 of 1

Amended Location Notice For Placer Mining Claim

Notice is hereby given that the W-275 placer mining claim of record at the AZ State office of the BLM under serial number AMC 453199 was amended by Zenolith (USA) LLC a Delaware Corp, owner thereof, whose address is PO Box 130, Arvada, CO 80001. The date of the original location and recording of the location notice in the Official Records of Mohave County, AZ are as follows:

Date of Location	Fee#
November 25, 2018	2019002729

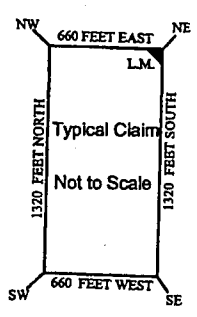
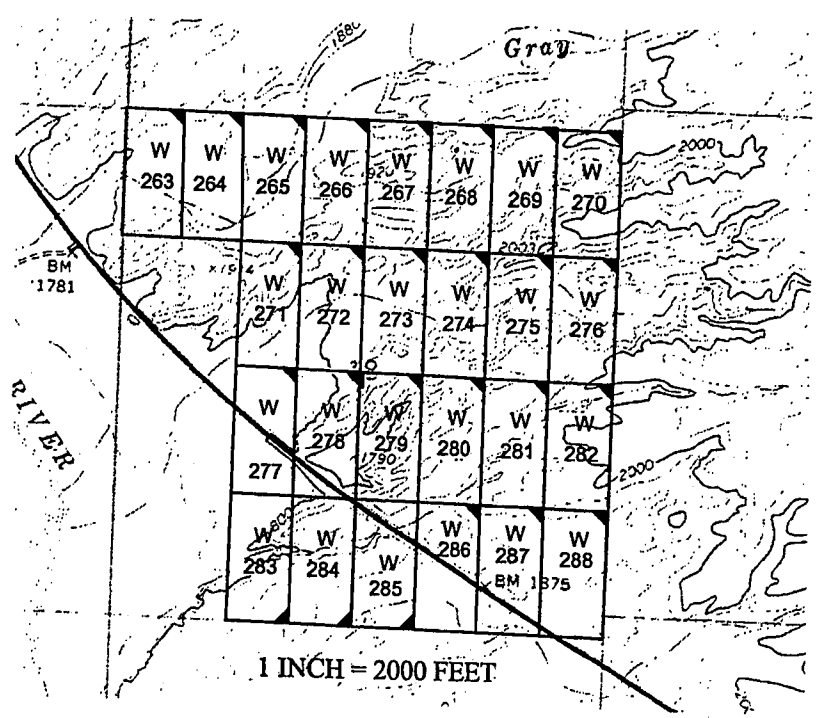
The purpose of this amendment is to correct the locator name to Zenolith (USA) LLC

NOTICE IS HEREBY GIVIN that the W- 275 placer mining claim has been located by Zenolith (~~USA~~) LLC whose current mailing address is P.O. Box 130, Arvada, Colorado 80001. The general course of this claim is North and South and is situated in Mohave County, Arizona. This claim is approximately 660 feet in width and 1320 feet in length and contains approximately 20 total claim acreage. This claim runs from the location monument on which the location notice is posted at the NE corner of the claim approximately 660 feet in a West direction to the West end line and 1320 feet in a South direction to the South end line. This claim is marked by four monuments, one at each corner of the claim, claim monuments are marked with 2"x2"x5' wood post with scribed aluminum tags. The Location Monument on which this notice is posted is situated within Section 18, Township 15 North, Range 12 West, Gila and Salt River Baseline and Meridian, Mohave County, Arizona. This claim encompasses portions of the following legal subdivision (s) and is located by legal subdivision: W2 SE4 NE4 Section 18, Township 15 North, Range 12 West, Gila and Salt River Baseline and Meridian. The locality of this claim with reference to some natural object or permanent monument is as follows: The North East corner of this claim is approximately 3960 feet North and 660 feet West from the South East corner of Section 18, Township 15 North, Range 12 West, G.&SR.B.M. *Amended,* DATED AND POSTED ~~February 15, 2019~~ this February 15-2019

BY: *Jani Gurlinger - Agent*

PHOENIX, ARIZONA
2019 MAR 14 P 12:40
RECEIVED

AMC 453199



The above map depicts the W - 275 placer mining claim, which is located in Section(s) 18, Township 15 North, Range 12 West, Gila and Salt River Baseline and Meridian, Mohave County, Arizona. The claim corners and Location monuments are marked by 2 inch by 2 inch by 5 foot wooden post with aluminum tags. The bearings and distances between claims are depicted on the map.

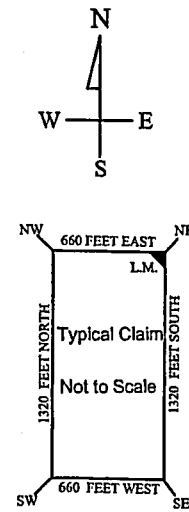
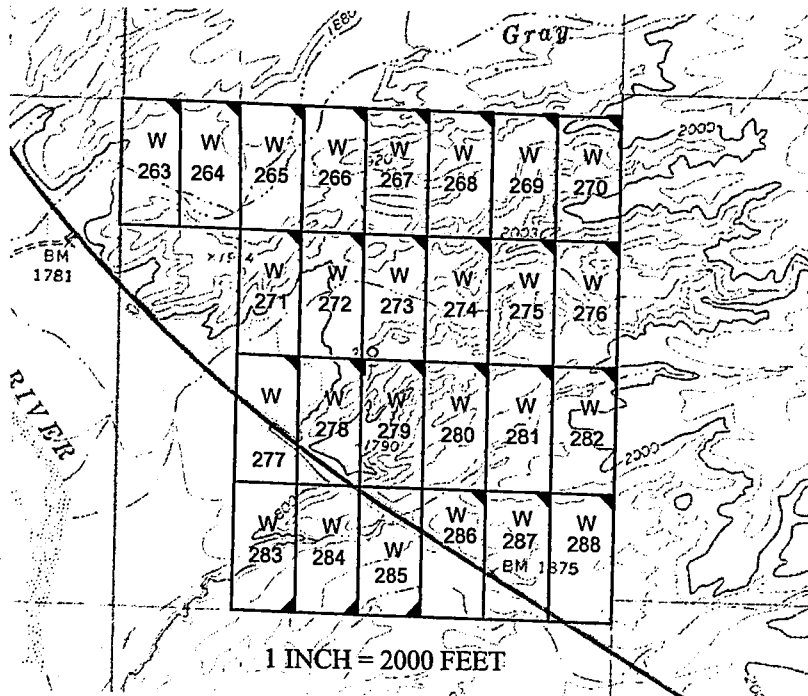
Filed at the request of and return to:
Zenolith LLC
P.O. Box 130
Arvada, Colorado 80001

RECEIVED
BLM AZ STATE OFFICE
2019 JAN 28 P 2:38
PHOENIX, ARIZONA

LOCATION NOTICE FOR PLACER MINING CLAIM

NOTICE IS HEREBY GIVIN that the W- 275 placer mining claim has been located by Zenolith LLC, whose current mailing address is P.O. Box 130, Arvada, Colorado 80001. The general course of this claim is North and South and is situated in Mohave County, Arizona. This claim is approximately 660 feet in width and 1320 feet in length and contains approximately 20 total claim acreage. This claim runs from the location monument on which the location notice is posted at the NE corner of the claim approximately 660 feet in a West direction to the West end line and 1320 feet in a South direction to the South end line. This claim is marked by four monuments, one at each corner of the claim, claim monuments are marked with 2"x2"x5' wood post with scribed aluminum tags. The Location Monument on which this notice is posted is situated within Section 18, Township 15 North, Range 12 West, Gila and Salt River Baseline and Meridian, Mohave County, Arizona. This claim encompasses portions of the following legal subdivision (s) and is located by legal subdivision: W2 SE4 NE4 Section 18, Township 15 North, Range 12 West, Gila and Salt River Baseline and Meridian. The locality of this claim with reference to some natural object or permanent monument is as follows: The North East corner of this claim is approximately 3960 feet North and 660 feet West from the South East corner of Section 18, Township 15 North, Range 12 West, G.&SR.B.M. DATED AND POSTED on the ground this 25 day of November, 2018

BY: Dave Rowe
Dave Rowe, Agent



AHC453199

The above map depicts the W- 275 placer mining claim, which is located in Section(s) 18, Township 15 North, Range 12 West, Gila and Salt River Baseline and Meridian, Mohave County, Arizona. The claim corners and Location monuments are marked by 2 inch by 2 inch by 5 foot wooden post with aluminum tags. The bearings and distances between claims are depicted on the map.

After recording please return to
Zenolith (USA) LLC
PO Box 130
Arvada, CO 80001

REC# 2019009651

OFFICIAL RECORDS
OF MOHAVE COUNTY
KRISTI BLAIR,
COUNTY RECORDER



02/27/2019 03:55 PM Fee: \$10.00

PAGE: 1 of 1

Amended Location Notice For Placer Mining Claim

Notice is hereby given that the W-276 placer mining claim of record at the AZ State office of the BLM under serial number AMC 453200 was amended by Zenolith (USA) LLC a Delaware Corp, owner thereof, whose address is PO Box 130, Arvada, CO 80001. The date of the original location and recording of the location notice in the Official Records of Mohave County, AZ are as follows:

Date of Location	Fee#
November 25, 2018	2019002730

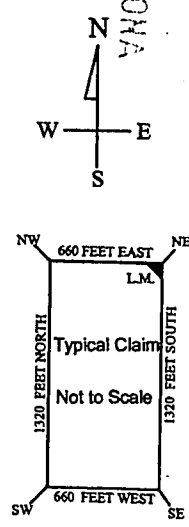
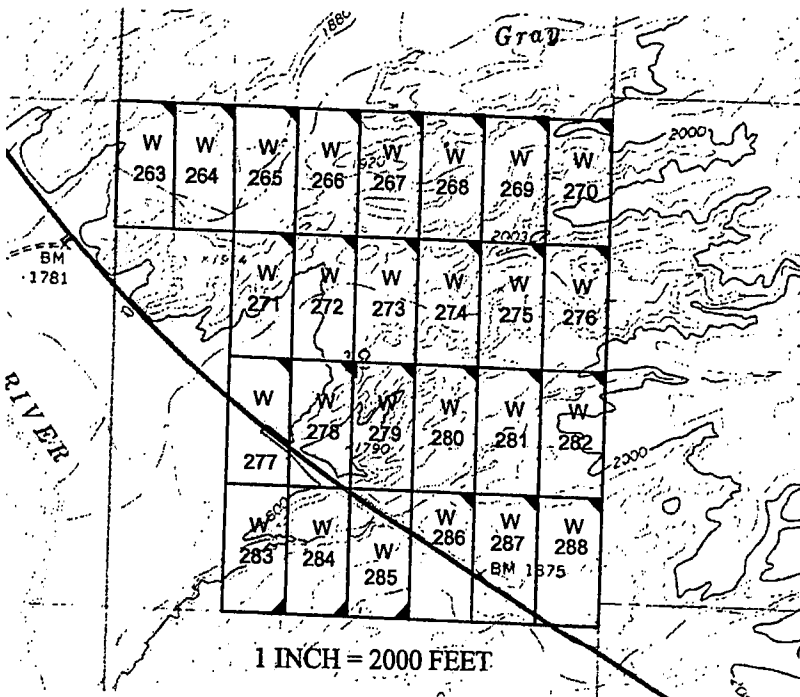
The purpose of this amendment is to correct the locator name to Zenolith (USA) LLC

NOTICE IS HEREBY GIVIN that the W-276 placer mining claim has been located by Zenolith ~~(USA)~~ LLC whose current mailing address is P.O. Box 130, Arvada, Colorado 80001. The general course of this claim is North and South and is situated in Mohave County, Arizona. This claim is approximately 660 feet in width and 1320 feet in length and contains approximately 20 total claim acreage. This claim runs from the location monument on which the location notice is posted at the NE corner of the claim approximately 660 feet in a West direction to the West end line and 1320 feet in a South direction to the South end line. This claim is marked by four monuments, one at each corner of the claim, claim monuments are marked with 2"x2"x5' wood post with scribed aluminum tags. The Location Monument on which this notice is posted is situated within Section 18, Township 15 North, Range 12 West, Gila and Salt River Baseline and Meridian, Mohave County, Arizona. This claim encompasses portions of the following legal subdivision (s) and is located by legal subdivision: E2 SE4 NE4 Section 18, Township 15 North, Range 12 West, Gila and Salt River Baseline and Meridian. The locality of this claim with reference to some natural object or permanent monument is as follows: The North East corner of this claim is approximately 3960 feet North and 0 feet West from the South East corner of Section 18, Township 15 North, Range 12 West, G.&SR.B.M. Amended, DATED AND POSTED ~~February 15, 2019~~ this February 15, 2019

BY: *Jim Heilinger - Agent*

RECEIVED
2019 MAR 14 P 12:40
PHOENIX, ARIZONA

Amc 453200



The above map depicts the W - 276 placer mining claim, which is located in Section(s) 18, Township 15 North, Range 12 West, Gila and Salt River Baseline and Meridian, Mohave County, Arizona. The claim corners and Location monuments are marked by 2 inch by 2 inch by 5 foot wooden post with aluminum tags. The bearings and distances between claims are depicted on the map.

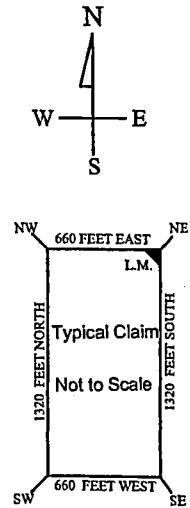
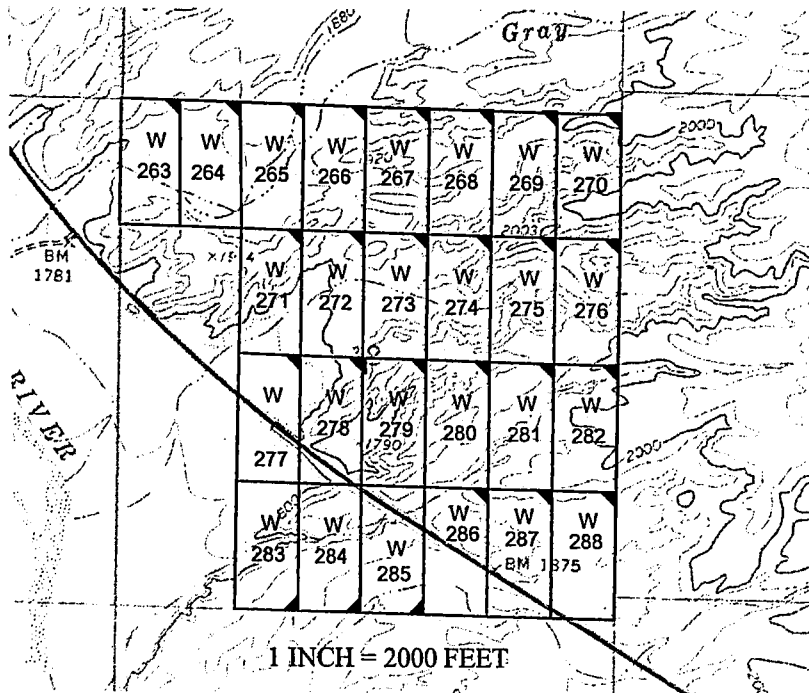
Filed at the request of and return to:
Zenolith LLC
P.O. Box 130
Arvada, Colorado 80001

RECEIVED
BLM AZ STATE OFFICE
2019 JAN 28 P 2:38
PHOENIX, ARIZONA

LOCATION NOTICE FOR PLACER MINING CLAIM

NOTICE IS HEREBY GIVIN that the W- 276 placer mining claim has been located by Zenolith LLC, whose current mailing address is P.O. Box 130, Arvada, Colorado 80001. The general course of this claim is North and South and is situated in Mohave County, Arizona. This claim is approximately 660 feet in width and 1320 feet in length and contains approximately 20 total claim acreage. This claim runs from the location monument on which the location notice is posted at the NE corner of the claim approximately 660 feet in a West direction to the West end line and 1320 feet in a South direction to the South end line. This claim is marked by four monuments, one at each corner of the claim, claim monuments are marked with 2"x2"x5' wood post with scribed aluminum tags. The Location Monument on which this notice is posted is situated within Section 18, Township 15 North, Range 12 West, Gila and Salt River Baseline and Meridian, Mohave County, Arizona. This claim encompasses portions of the following legal subdivision (s) and is located by legal subdivision: E2 SE4 NE4 Section 18, Township 15 North, Range 12 West, Gila and Salt River Baseline and Meridian. The locality of this claim with reference to some natural object or permanent monument is as follows: The North East corner of this claim is approximately 3960 feet North and 0 feet West from the South East corner of Section 18, Township 15 North, Range 12 West, G.&SR.B.M. DATED AND POSTED on the ground this 25 day of November, 2018

BY: Dave Rowe
Dave Rowe, Agent



AMC453200

The above map depicts the W- 276 placer mining claim, which is located in Section(s) 18, Township 15 North, Range 12 West, Gila and Salt River Baseline and Meridian, Mohave County, Arizona. The claim corners and Location monuments are marked by 2 inch by 2 inch by 5 foot wooden post with aluminum tags. The bearings and distances between claims are depicted on the map.

After recording please return to
Zenolith (USA) LLC
PO Box 130
Arvada, CO 80001

1
FEE# 2019009652

OFFICIAL RECORDS
OF MOHAVE COUNTY
KRISTI BLAIR,
COUNTY RECORDER



02/27/2019 03:55 PM Fee: \$10.00

PAGE: 1 of 1

Amended Location Notice For Placer Mining Claim

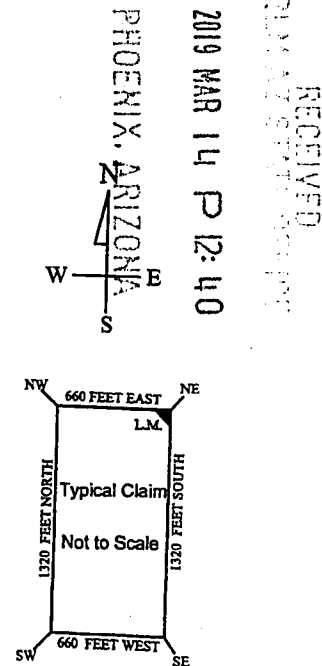
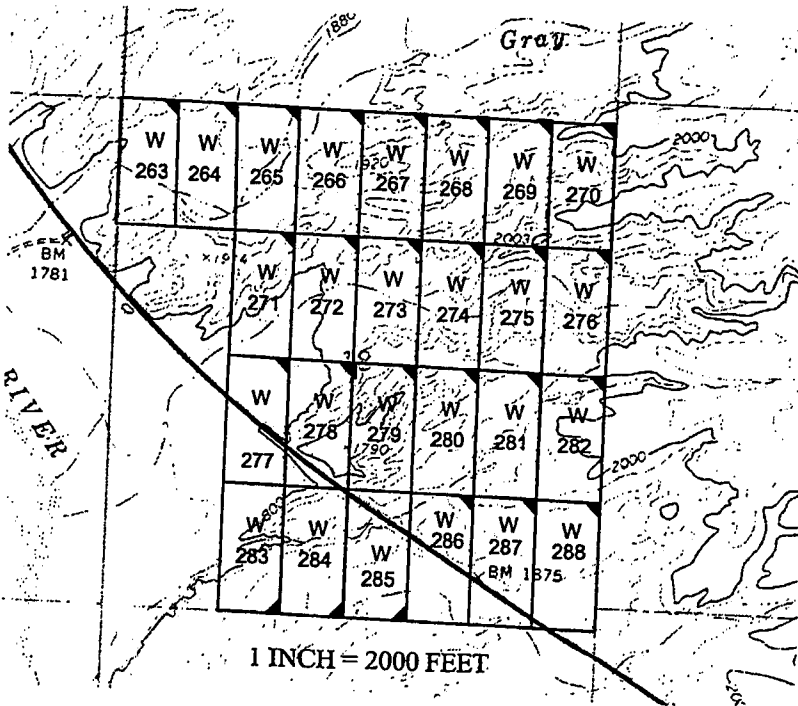
Notice is hereby given that the W-277 placer mining claim of record at the AZ State office of the BLM under serial number AMC 453201 was amended by Zenolith (USA) LLC, a Delaware Corp, owner thereof, whose address is PO Box 130, Arvada, CO 80001. The date of the original location and recording of the location notice in the Official Records of Mohave County, AZ are as follows:

Date of Location	Fee#
November 26, 2018	2019002731

The purpose of this amendment is to correct the locator name to Zenolith (USA) LLC

NOTICE IS HEREBY GIVIN that the W-277 placer mining claim has been located by Zenolith ~~(USA)~~ LLC whose current mailing address is P.O. Box 130, Arvada, Colorado 80001. The general course of this claim is North and South and is situated in Mohave County, Arizona. This claim is approximately 660 feet in width and 1320 feet in length and contains approximately 20 total claim acreage. This claim runs from the location monument on which the location notice is posted at the NE corner of the claim approximately 660 feet in a West direction to the West end line and 1320 feet in a South direction to the South end line. This claim is marked by four monuments, one at each corner of the claim, claim monuments are marked with 2"x2"x5' wood post with scribed aluminum tags. The Location Monument on which this notice is posted is situated within Section 18, Township 15 North, Range 12 West, Gila and Salt River Baseline and Meridian, Mohave County, Arizona. This claim encompasses portions of the following legal subdivision (s) and is located by legal subdivision: W2 NE4 SW4 Section 18, Township 15 North, Range 12 West, Gila and Salt River Baseline and Meridian. The locality of this claim with reference to some natural object or permanent monument is as follows: The North East corner of this claim is approximately 2640 feet North and 3300 feet West from the South East corner of Section 18, Township 15 North, Range 12 West, G.&SR.B.M. Amended,
DATED AND POSTED ~~on~~ this February 15-2019

BY: *Jim Gulerger - Agent*



AMC 453201

The above map depicts the W-277 placer mining claim, which is located in Section(s) 18, Township 15 North, Range 12 West, Gila and Salt River Baseline and Meridian, Mohave County, Arizona. The claim corners and Location monuments are marked by 2 inch by 2 inch by 5 foot wooden post with aluminum tags. The bearings and distances between claims are depicted on the map.

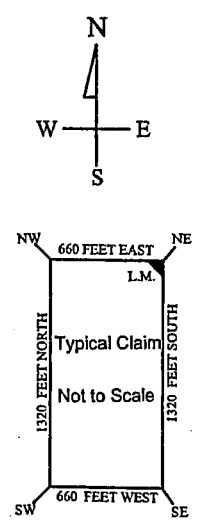
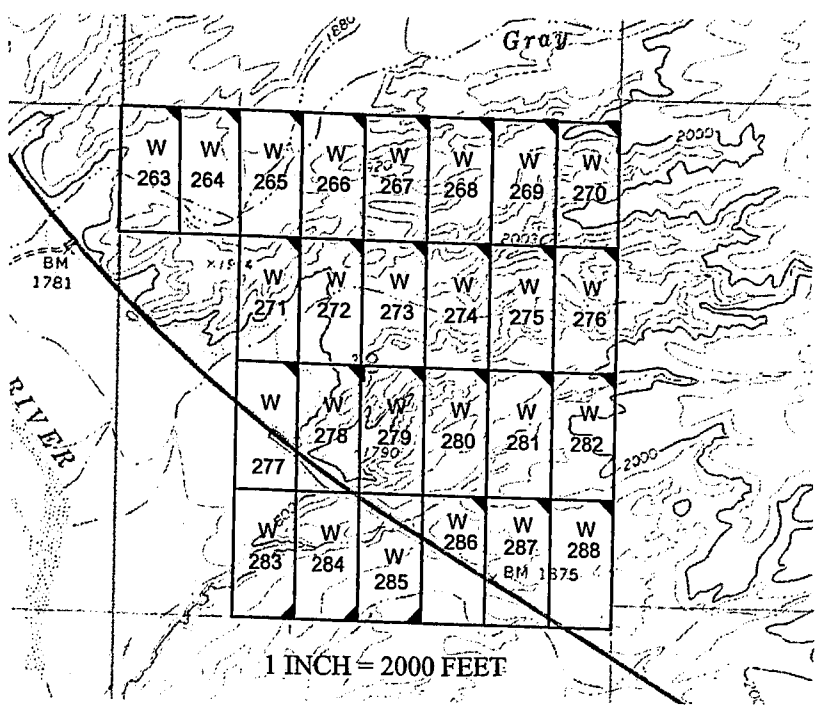
Filed at the request of and return to:
 Zenolith LLC
 P.O. Box 130
 Arvada, Colorado 80001

RECEIVED
 BLM AZ STATE OFFICE
 2019 JAN 28 P 2:38
 PHOENIX, ARIZONA

LOCATION NOTICE FOR PLACER MINING CLAIM

NOTICE IS HEREBY GIVIN that the W- 277 placer mining claim has been located by Zenolith LLC, whose current mailing address is P.O. Box 130, Arvada, Colorado 80001. The general course of this claim is North and South and is situated in Mohave County, Arizona. This claim is approximately 660 feet in width and 1320 feet in length and contains approximately 20 total claim acreage. This claim runs from the location monument on which the location notice is posted at the NE corner of the claim approximately 660 feet in a West direction to the West end line and 1320 feet in a South direction to the South end line. This claim is marked by four monuments, one at each corner of the claim, claim monuments are marked with 2"x2"x5' wood post with scribed aluminum tags. The Location Monument on which this notice is posted is situated within Section 18, Township 15 North, Range 12 West, Gila and Salt River Baseline and Meridian, Mohave County, Arizona. This claim encompasses portions of the following legal subdivision (s) and is located by legal subdivision: W2 NE4 SW4 Section 18, Township 15 North, Range 12 West, Gila and Salt River Baseline and Meridian. The locality of this claim with reference to some natural object or permanent monument is as follows: The North East corner of this claim is approximately 2640 feet North and 3300 feet West from the South East corner of Section 18, Township 15 North, Range 12 West, G.&SR.B.M. DATED AND POSTED on the ground this 26 day of November, 2018

BY: Dave Rowe
 Dave Rowe, Agent



AMC453201

The above map depicts the W - 277 placer mining claim, which is located in Section(s) 18, Township 15 North, Range 12 West, Gila and Salt River Baseline and Meridian, Mohave County, Arizona. The claim corners and Location monuments are marked by 2 inch by 2 inch by 5 foot wooden post with aluminum tags. The bearings and distances between claims are depicted on the map.

OFFICIAL RECORDS
OF MOHAVE COUNTY
KRISTI BLAIR,
COUNTY RECORDER



02/27/2019 03:55 PM Fee: \$10.00

PAGE: 1 of 1

After recording please return to
Zenolith (USA) LLC
PO Box 130
Arvada, CO 80001

Amended Location Notice For Placer Mining Claim

Notice is hereby given that the W-278 placer mining claim of record at the AZ State office of the BLM under serial number AMC 453202 was amended by Zenolith (USA) LLC, a Delaware Corp, owner thereof, whose address is PO Box 130, Arvada, CO 80001. The date of the original location and recording of the location notice in the Official Records of Mohave County, AZ are as follows:

Date of Location	Fee#
November 26, 2018	2019002732

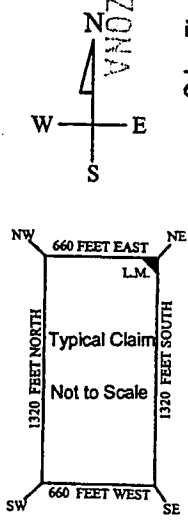
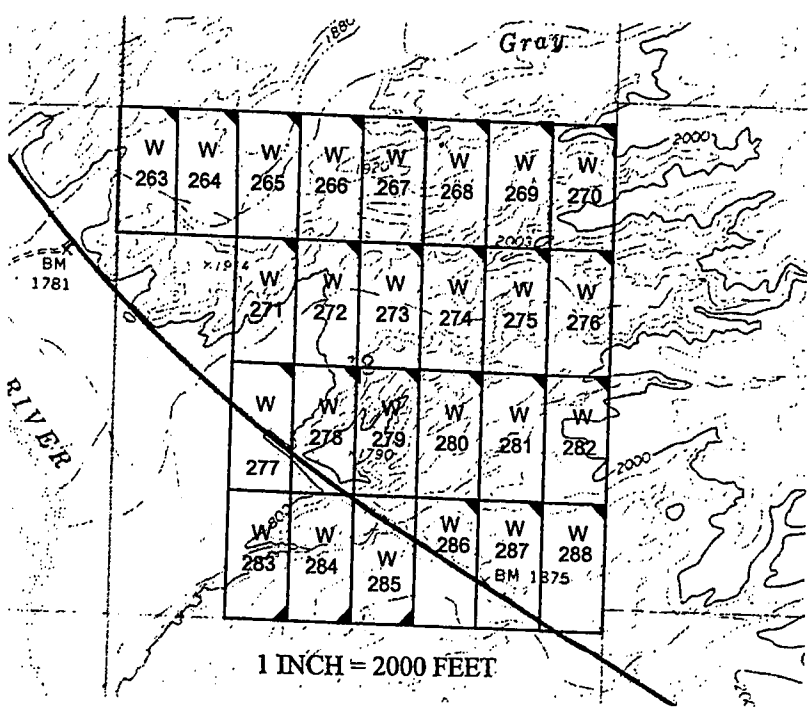
The purpose of this amendment is to correct the locator name to Zenolith (USA) LLC

NOTICE IS HEREBY GIVEN that the W-278 placer mining claim has been located by Zenolith (USA) LLC whose current mailing address is P.O. Box 130, Arvada, Colorado 80001. The general course of this claim is North and South and is situated in Mohave County, Arizona. This claim is approximately 660 feet in width and 1320 feet in length and contains approximately 20 total claim acreage. This claim runs from the location monument on which the location notice is posted at the NE corner of the claim approximately 660 feet in a West direction to the West end line and 1320 feet in a South direction to the South end line. This claim is marked by four monuments, one at each corner of the claim, claim monuments are marked with 2"x2"x5' wood post with scribed aluminum tags. The Location Monument on which this notice is posted is situated within Section 18, Township 15 North, Range 12 West, Gila and Salt River Baseline and Meridian, Mohave County, Arizona. This claim encompasses portions of the following legal subdivision (s) and is located by legal subdivision: E2 NE4 SW4 Section 18, Township 15 North, Range 12 West, Gila and Salt River Baseline and Meridian. The locality of this claim with reference to some natural object or permanent monument is as follows: The North East corner of this claim is approximately 2640 feet North and 2640 feet West from the South East corner of Section 18, Township 15 North, Range 12 West, G.&SR.B.M. *Amended,* DATED AND POSTED this February 15-2019

BY: *Joan Heuler*

RECEIVED
 BLM - ARIZONA
 2019 MAR 14 P 12:40
 PHOENIX, ARIZONA

Amc 453202



The above map depicts the W-278 placer mining claim, which is located in Section(s) 18, Township 15 North, Range 12 West, Gila and Salt River Baseline and Meridian, Mohave County, Arizona. The claim corners and Location monuments are marked by 2 inch by 2 inch by 5 foot wooden post with aluminum tags. The bearings and distances between claims are depicted on the map.

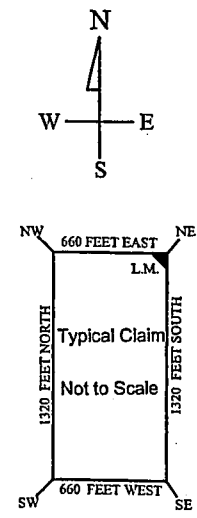
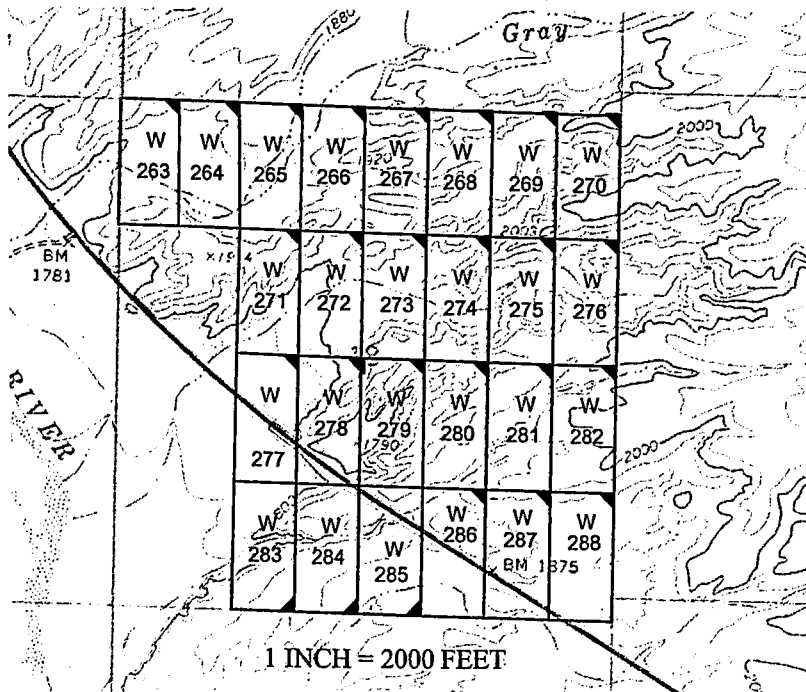
Filed at the request of and return to:
Zenolith LLC
P.O. Box 130
Arvada, Colorado 80001

RECEIVED
BLM AZ STATE OFFICE
2019 JAN 28 P 2:39
PHOENIX, ARIZONA

LOCATION NOTICE FOR PLACER MINING CLAIM

NOTICE IS HEREBY GIVIN that the W- 278 placer mining claim has been located by Zenolith LLC, whose current mailing address is P.O. Box 130, Arvada, Colorado 80001. The general course of this claim is North and South and is situated in Mohave County, Arizona. This claim is approximately 660 feet in width and 1320 feet in length and contains approximately 20 total claim acreage. This claim runs from the location monument on which the location notice is posted at the NE corner of the claim approximately 660 feet in a West direction to the West end line and 1320 feet in a South direction to the South end line. This claim is marked by four monuments, one at each corner of the claim, claim monuments are marked with 2"x2"x5' wood post with scribed aluminum tags. The Location Monument on which this notice is posted is situated within Section 18, Township 15 North, Range 12 West, Gila and Salt River Baseline and Meridian, Mohave County, Arizona. This claim encompasses portions of the following legal subdivision (s) and is located by legal subdivision: E2 NE4 SW4 Section 18, Township 15 North, Range 12 West, Gila and Salt River Baseline and Meridian. The locality of this claim with reference to some natural object or permanent monument is as follows: The North East corner of this claim is approximately 2640 feet North and 2640 feet West from the South East corner of Section 18, Township 15 North, Range 12 West, G.&SR.B.M. DATED AND POSTED on the ground this 26 day of November, 2018

BY: Dave Rowe
Dave Rowe, Agent



AMC453202

The above map depicts the W- 278 placer mining claim, which is located in Section(s) 18, Township 15 North, Range 12 West, Gila and Salt River Baseline and Meridian, Mohave County, Arizona. The claim corners and Location monuments are marked by 2 inch by 2 inch by 5 foot wooden post with aluminum tags. The bearings and distances between claims are depicted on the map.

OFFICIAL RECORDS OF MOHAVE COUNTY KRISTI BLAIR, COUNTY RECORDER



02/27/2019 03:55 PM Fee: \$10.00

PAGE: 1 of 1

After recording please return to Zenolith (USA) LLC PO Box 130 Arvada, CO 80001

Amended Location Notice For Placer Mining Claim

Notice is hereby given that the W-279 placer mining claim of record at the AZ State office of the BLM under serial number AMC 453203 was amended by Zenolith (USA) LLC a Delaware Corp, owner thereof, whose address is PO Box 130, Arvada, CO 80001. The date of the original location and recording of the location notice in the Official Records of Mohave County, AZ are as follows:

Date of Location	Fee#
November 26, 2018	2019002733

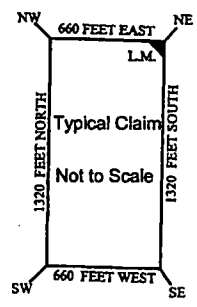
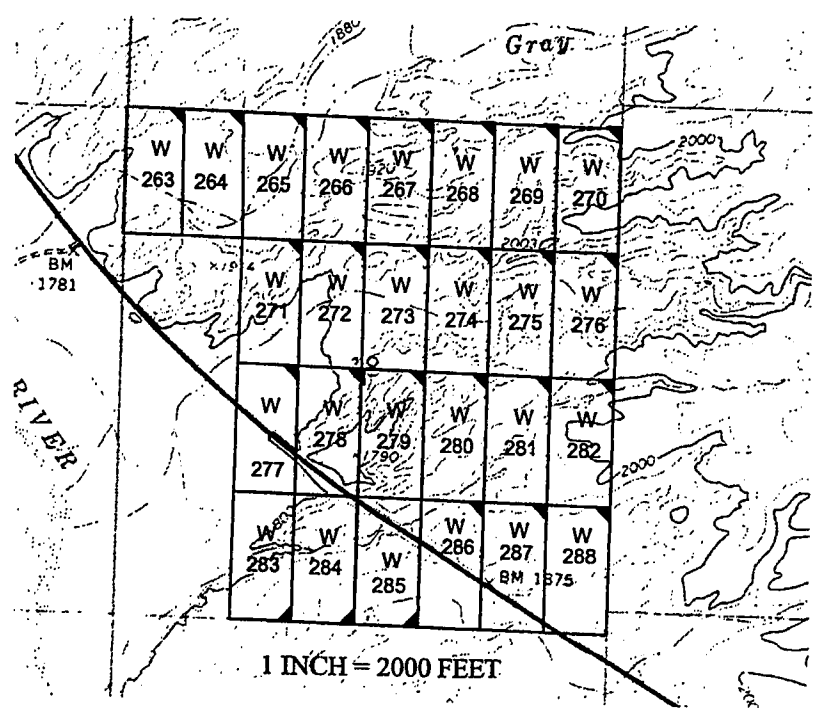
The purpose of this amendment is to correct the locator name to Zenolith (USA) LLC

NOTICE IS HEREBY GIVIN that the W- 279 placer mining claim has been located by Zenolith ~~(USA) LLC~~ (USA) LLC whose current mailing address is P.O. Box 130, Arvada, Colorado 80001. The general course of this claim is North and South and is situated in Mohave County, Arizona. This claim is approximately 660 feet in width and 1320 feet in length and contains approximately 20 total claim acreage. This claim runs from the location monument on which the location notice is posted at the NE corner of the claim approximately 660 feet in a West direction to the West end line and 1320 feet in a South direction to the South end line. This claim is marked by four monuments, one at each corner of the claim, claim monuments are marked with 2"x2"x5' wood post with scribed aluminum tags. The Location Monument on which this notice is posted is situated within Section 18, Township 15 North, Range 12 West, Gila and Salt River Baseline and Meridian, Mohave County, Arizona. This claim encompasses portions of the following legal subdivision (s) and is located by legal subdivision: W2 NW4 SE4 Section 18, Township 15 North, Range 12 West, Gila and Salt River Baseline and Meridian. The locality of this claim with reference to some natural object or permanent monument is as follows: The North East corner of this claim is approximately 2640 feet North and 1980 feet West from the South East corner of Section 18, Township 15 North, Range 12 West, G.&SR.B.M. Amended, DATED AND POSTED ~~February 15, 2019~~ this February 15, 2019

BY: *Jim Heninger*

RECEIVED BLM ARIZONA REGION PHOENIX, ARIZONA 2019 MAR 14 P 12:40

Amc 453203



The above map depicts the W - 279 placer mining claim, which is located in Section(s) 18, Township 15 North, Range 12 West, Gila and Salt River Baseline and Meridian, Mohave County, Arizona. The claim corners and Location monuments are marked by 2 inch by 2 inch by 5 foot wooden post with aluminum tags. The bearings and distances between claims are depicted on the map.

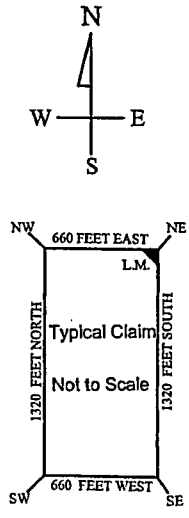
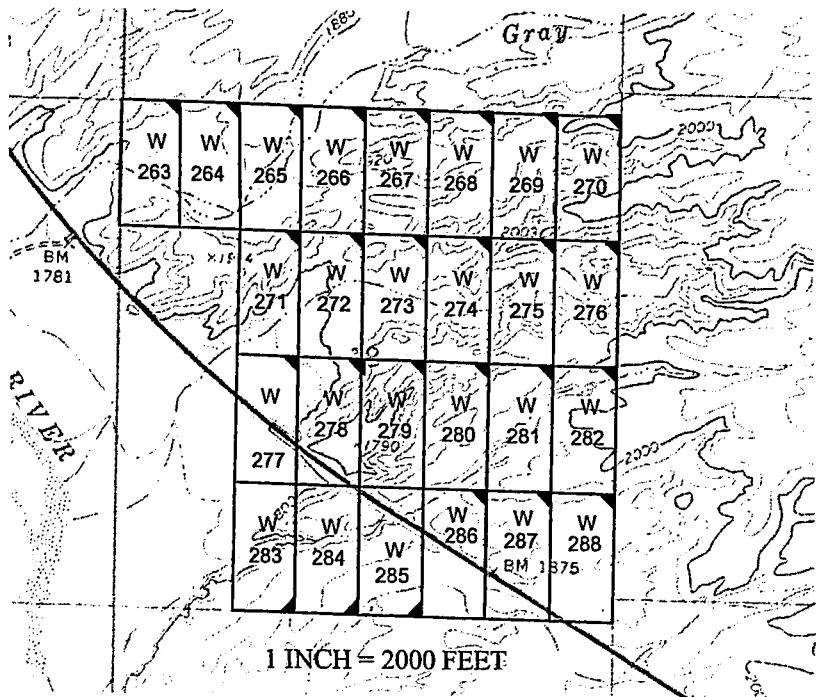
Filed at the request of and return to:
 Zenolith LLC
 P.O. Box 130
 Arvada, Colorado 80001

RECEIVED
 BLM AZ STATE OFFICE
 2019 JAN 28 P 2:39
 PHOENIX, ARIZONA

LOCATION NOTICE FOR PLACER MINING CLAIM

NOTICE IS HEREBY GIVIN that the W-279 placer mining claim has been located by Zenolith LLC, whose current mailing address is P.O. Box 130, Arvada, Colorado 80001. The general course of this claim is North and South and is situated in Mohave County, Arizona. This claim is approximately 660 feet in width and 1320 feet in length and contains approximately 20 total claim acreage. This claim runs from the location monument on which the location notice is posted at the NE corner of the claim approximately 660 feet in a West direction to the West end line and 1320 feet in a South direction to the South end line. This claim is marked by four monuments, one at each corner of the claim, claim monuments are marked with 2"x2"x5' wood post with scribed aluminum tags. The Location Monument on which this notice is posted is situated within Section 18, Township 15 North, Range 12 West, Gila and Salt River Baseline and Meridian, Mohave County, Arizona. This claim encompasses portions of the following legal subdivision (s) and is located by legal subdivision: W2 NW4 SE4 Section 18, Township 15 North, Range 12 West, Gila and Salt River Baseline and Meridian. The locality of this claim with reference to some natural object or permanent monument is as follows: The North East corner of this claim is approximately 2640 feet North and 1980 feet West from the South East corner of Section 18, Township 15 North, Range 12 West, G.&SR.B.M. DATED AND POSTED on the ground this 26 day of November, 2018

BY: Dave Rowe
 Dave Rowe, Agent



AMC453203

The above map depicts the W-279 placer mining claim, which is located in Section(s) 18, Township 15 North, Range 12 West, Gila and Salt River Baseline and Meridian, Mohave County, Arizona. The claim corners and Location monuments are marked by 2 inch by 2 inch by 5 foot wooden post with aluminum tags. The bearings and distances between claims are depicted on the map.

After recording please return to
Zenolith (USA) LLC
PO Box 130
Arvada, CO 80001

EE# 2019009655

OFFICIAL RECORDS
OF MOHAVE COUNTY
KRISTI BLAIR,
COUNTY RECORDER



02/27/2019 03:55 PM Fee: \$10.00

PAGE: 1 of 1

Amended Location Notice For Placer Mining Claim

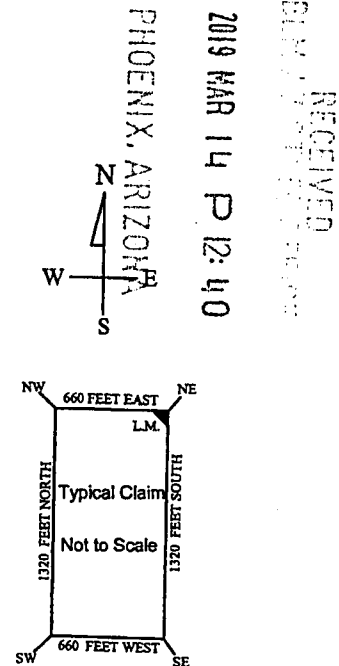
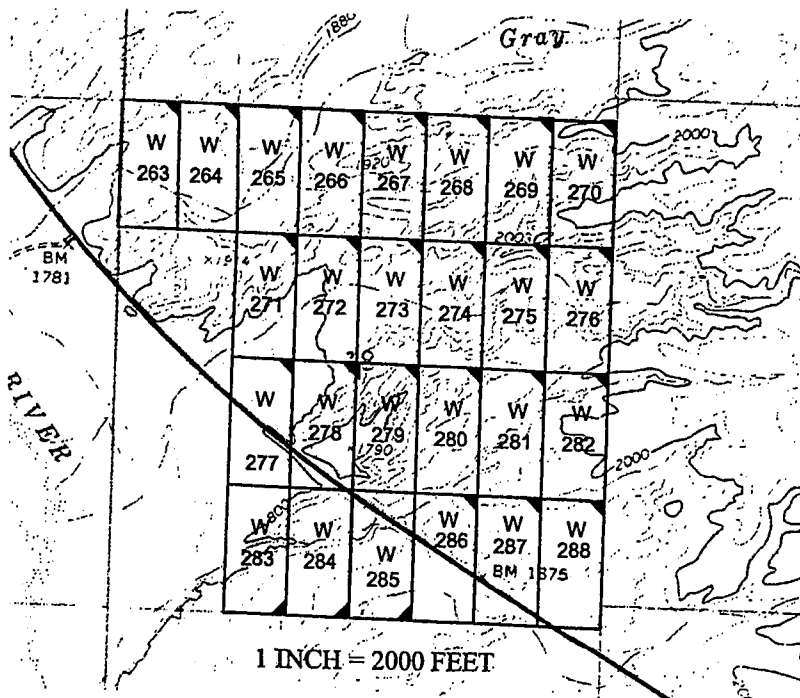
Notice is hereby given that the W-280 placer mining claim of record at the AZ State office of the BLM under serial number AMC 453204 was amended by Zenolith (USA) LLC, a Delaware Corp, owner thereof, whose address is PO Box 130, Arvada, CO 80001. The date of the original location and recording of the location notice in the Official Records of Mohave County, AZ are as follows:

Date of Location	Fee#
November 26, 2018	2019002734

The purpose of this amendment is to correct the locator name to Zenolith (USA) LLC

NOTICE IS HEREBY GIVIN that the W-280 placer mining claim has been located by Zenolith (~~USA~~) LLC whose current mailing address is P.O. Box 130, Arvada, Colorado 80001. The general course of this claim is North and South and is situated in Mohave County, Arizona. This claim is approximately 660 feet in width and 1320 feet in length and contains approximately 20 total claim acreage. This claim runs from the location monument on which the location notice is posted at the NE corner of the claim approximately 660 feet in a West direction to the West end line and 1320 feet in a South direction to the South end line. This claim is marked by four monuments, one at each corner of the claim, claim monuments are marked with 2"x2"x5' wood post with scribed aluminum tags. The Location Monument on which this notice is posted is situated within Section 18, Township 15 North, Range 12 West, Gila and Salt River Baseline and Meridian, Mohave County, Arizona. This claim encompasses portions of the following legal subdivision (s) and is located by legal subdivision: E2 NW4 SE4 Section 18, Township 15 North, Range 12 West, Gila and Salt River Baseline and Meridian. The locality of this claim with reference to some natural object or permanent monument is as follows: The North East corner of this claim is approximately 2640 feet North and 1320 feet West from the South East corner of Section 18, Township 15 North, Range 12 West, G.&SR.B.M. Amended, DATED AND POSTED ~~February 15-2019~~ this February 15-2019

BY: *Jeni Gindliger - Agent*



The above map depicts the W-280 placer mining claim, which is located in Section(s) 18, Township 15 North, Range 12 West, Gila and Salt River Baseline and Meridian, Mohave County, Arizona. The claim corners and Location monuments are marked by 2 inch by 2 inch by 5 foot wooden post with aluminum tags. The bearings and distances between claims are depicted on the map.

Filed at the request of and return to:
 Zenolith LLC
 P.O. Box 130
 Arvada, Colorado 80001

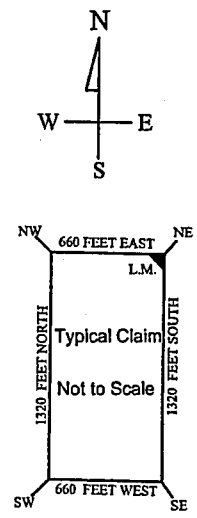
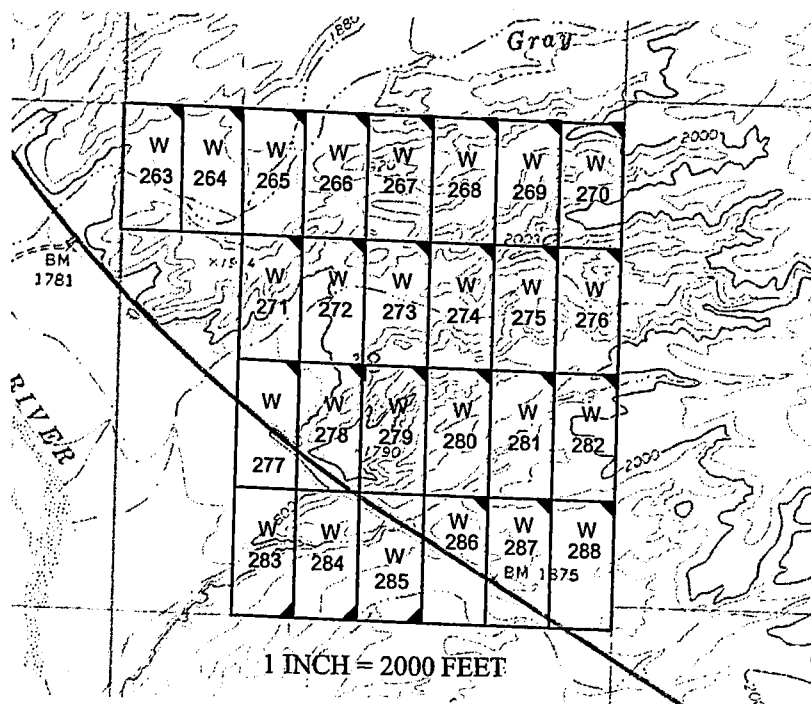
RECEIVED
 BLM AZ STATE OFFICE
 2018 JAN 28 P 2:39
 PHOENIX, ARIZONA

LOCATION NOTICE FOR PLACER MINING CLAIM

NOTICE IS HEREBY GIVIN that the W-280 placer mining claim has been located by Zenolith LLC, whose current mailing address is P.O. Box 130, Arvada, Colorado 80001. The general course of this claim is North and South and is situated in Mohave County, Arizona. This claim is approximately 660 feet in width and 1320 feet in length and contains approximately 20 total claim acreage. This claim runs from the location monument on which the location notice is posted at the NE corner of the claim approximately 660 feet in a West direction to the West end line and 1320 feet in a South direction to the South end line. This claim is marked by four monuments, one at each corner of the claim, claim monuments are marked with 2"x2"x5' wood post with scribed aluminum tags. The Location Monument on which this notice is posted is situated within Section 18, Township 15 North, Range 12 West, Gila and Salt River Baseline and Meridian, Mohave County, Arizona.

This claim encompasses portions of the following legal subdivision (s) and is located by legal subdivision: E2 NW4 SE4 Section 18, Township 15 North, Range 12 West, Gila and Salt River Baseline and Meridian. The locality of this claim with reference to some natural object or permanent monument is as follows: The North East corner of this claim is approximately 2640 feet North and 1320 feet West from the South East corner of Section 18, Township 15 North, Range 12 West, G.&SR.B.M. DATED AND POSTED on the ground this 26 day of November, 2018

BY: Dave Rowe
 Dave Rowe, Agent



AMC453204

The above map depicts the W-280 placer mining claim, which is located in Section(s) 18, Township 15 North, Range 12 West, Gila and Salt River Baseline and Meridian, Mohave County, Arizona. The claim corners and Location monuments are marked by 2 inch by 2 inch by 5 foot wooden post with aluminum tags. The bearings and distances between claims are depicted on the map.

EE# 2019009656

OFFICIAL RECORDS OF MOHAVE COUNTY KRISTI BLAIR, COUNTY RECORDER



02/27/2019 03:55 PM Fee: \$10.00

PAGE: 1 of 1

After recording please return to Zenolith (USA) LLC PO Box 130 Arvada, CO 80001

Amended Location Notice For Placer Mining Claim

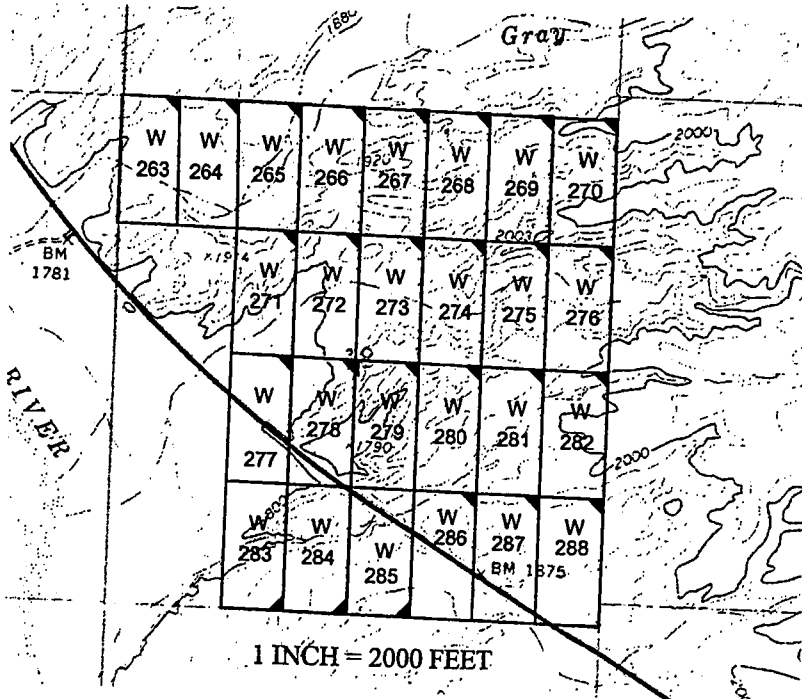
Notice is hereby given that the W-281 placer mining claim of record at the AZ State office of the BLM under serial number AMC 453205 was amended by Zenolith (USA) LLC a Delaware Corp, owner thereof, whose address is PO Box 130, Arvada, CO 80001. The date of the original location and recording of the location notice in the Official Records of Mohave County, AZ are as follows:

Date of Location November 26, 2018 Fee# 2019002735

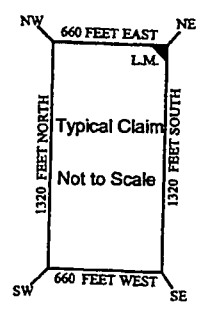
The purpose of this amendment is to correct the locator name to Zenolith (USA) LLC

NOTICE IS HEREBY GIVIN that the W-281 placer mining claim has been located by Zenolith (USA) LLC whose current mailing address is P.O. Box 130, Arvada, Colorado 80001. This claim is approximately 660 feet in width and 1320 feet in length and contains approximately 20 total claim acreage. This claim runs from the location monument on which the location notice is posted at the NE corner of the claim approximately 660 feet in a West direction to the West end line and 1320 feet in a South direction to the South end line. This claim is marked by four monuments, one at each corner of the claim, claim monuments are marked with 2"x2"x5' wood post with scribed aluminum tags. The Location Monument on which this notice is posted is situated within Section 18, Township 15 North, Range 12 West, Gila and Salt River Baseline and Meridian, Mohave County, Arizona. This claim encompasses portions of the following legal subdivision (s) and is located by legal subdivision: W2 NE4 SE4 Section 18, Township 15 North, Range 12 West, Gila and Salt River Baseline and Meridian. The locality of this claim with reference to some natural object or permanent monument is as follows: The North East corner of this claim is approximately 2640 feet North and 660 feet West from the South East corner of Section 18, Township 15 North, Range 12 West, G.&SR.B.M. Amended, DATED AND POSTED this February 15-2019

BY: Jim Heininger - Agent



PHOENIX, ARIZONA RECEIVED 2019 MAR 14 P 12:40 BLM... AMC 453205



The above map depicts the W-281 placer mining claim, which is located in Section(s) 18, Township 15 North, Range 12 West, Gila and Salt River Baseline and Meridian, Mohave County, Arizona. The claim corners and Location monuments are marked by 2 inch by 2 inch by 5 foot wooden post with aluminum tags. The bearings and distances between claims are depicted on the map.

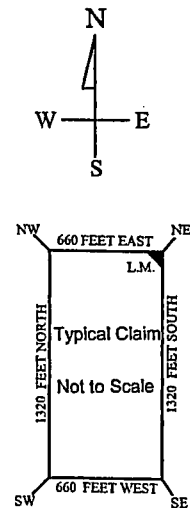
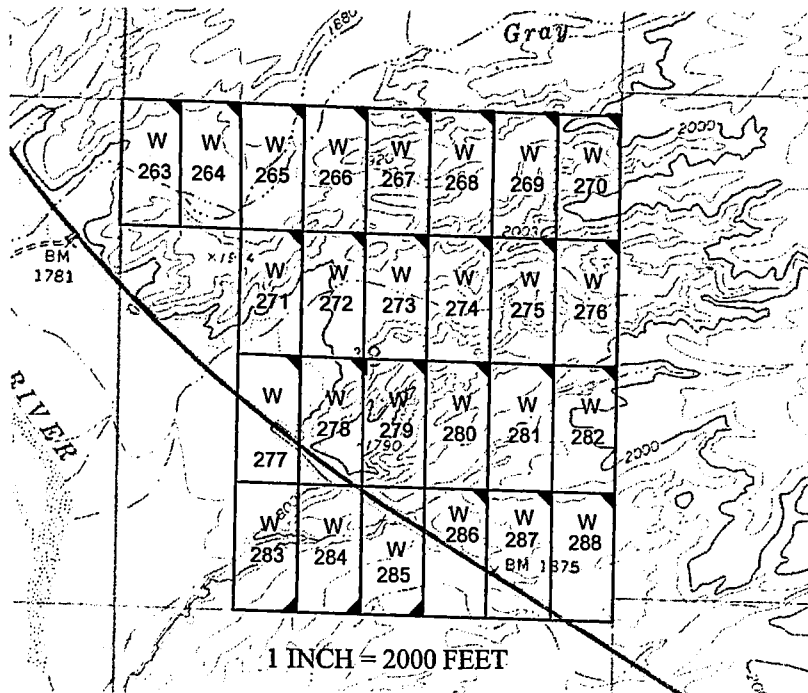
Filed at the request of and return to:
 Zenolith LLC
 P.O. Box 130
 Arvada, Colorado 80001

RECEIVED
 BLM AZ STATE OFFICE
 2019 JAN 28 P 2:39
 PHOENIX, ARIZONA

LOCATION NOTICE FOR PLACER MINING CLAIM

NOTICE IS HEREBY GIVIN that the W- 281 placer mining claim has been located by Zenolith LLC, whose current mailing address is P.O. Box 130, Arvada, Colorado 80001. The general course of this claim is North and South and is situated in Mohave County, Arizona. This claim is approximately 660 feet in width and 1320 feet in length and contains approximately 20 total claim acreage. This claim runs from the location monument on which the location notice is posted at the NE corner of the claim approximately 660 feet in a West direction to the West end line and 1320 feet in a South direction to the South end line. This claim is marked by four monuments, one at each corner of the claim, claim monuments are marked with 2"x2"x5' wood post with scribed aluminum tags. The Location Monument on which this notice is posted is situated within Section 18, Township 15 North, Range 12 West, Gila and Salt River Baseline and Meridian, Mohave County, Arizona. This claim encompasses portions of the following legal subdivision (s) and is located by legal subdivision: W2 NE4 SE4 Section 18, Township 15 North, Range 12 West, Gila and Salt River Baseline and Meridian. The locality of this claim with reference to some natural object or permanent monument is as follows: The North East corner of this claim is approximately 2640 feet North and 660 feet West from the South East corner of Section 18, Township 15 North, Range 12 West, G.&SR.B.M. DATED AND POSTED on the ground this 26 day of November, 2018

BY: Dave Rowe
 Dave Rowe, Agent



AMC453205

The above map depicts the W - 281 placer mining claim, which is located in Section(s) 18, Township 15 North, Range 12 West, Gila and Salt River Baseline and Meridian, Mohave County, Arizona. The claim corners and Location monuments are marked by 2 inch by 2 inch by 5 foot wooden post with aluminum tags. The bearings and distances between claims are depicted on the map.

After recording please return to
Zenolith (USA) LLC
PO Box 130
Arvada, CO 80001

EE# 2019009657

OFFICIAL RECORDS
OF MOHAVE COUNTY
KRISTI BLAIR,
COUNTY RECORDER



02/27/2019 03:55 PM Fee: \$10.00

PAGE: 1 of 1

Amended Location Notice For Placer Mining Claim

Notice is hereby given that the W-282 placer mining claim of record at the AZ State office of the BLM under serial number AMC 453206 was amended by Zenolith (USA) LLC a Delaware Corp, owner thereof, whose address is PO Box 130, Arvada, CO 80001. The date of the original location and recording of the location notice in the Official Records of Mohave County, AZ are as follows:

Date of Location	Fee#
November 26, 2018	2019002736

The purpose of this amendment is to correct the locator name to Zenolith (USA) LLC

NOTICE IS HEREBY GIVIN that the W-282 placer mining claim has been located by Zenolith (USA) LLC whose current mailing address is P.O. Box 130, Arvada, Colorado 80001. The general course of this claim is North and South and is situated in Mohave County, Arizona. This claim is approximately 660 feet in width and 1320 feet in length and contains approximately 20 total claim acreage. This claim runs from the location monument on which the location notice is posted at the NE corner of the claim approximately 660 feet in a West direction to the West end line and 1320 feet in a South direction to the South end line. This claim is marked by four monuments, one at each corner of the claim, claim monuments are marked with 2"x2"x5' wood post with scribed aluminum tags. The Location Monument on which this notice is posted is situated within Section 18, Township 15 North, Range 12 West, Gila and Salt River Baseline and Meridian, Mohave County, Arizona. This claim encompasses portions of the following legal subdivision (s) and is located by legal subdivision: E2 NE4 SE4 Section 18, Township 15 North, Range 12 West, Gila and Salt River Baseline and Meridian.

The locality of this claim with reference to some natural object or permanent monument is as follows:

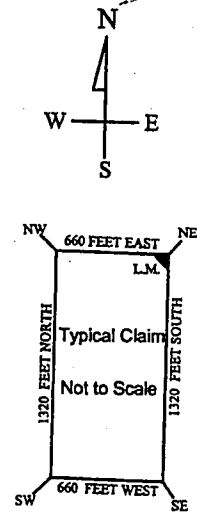
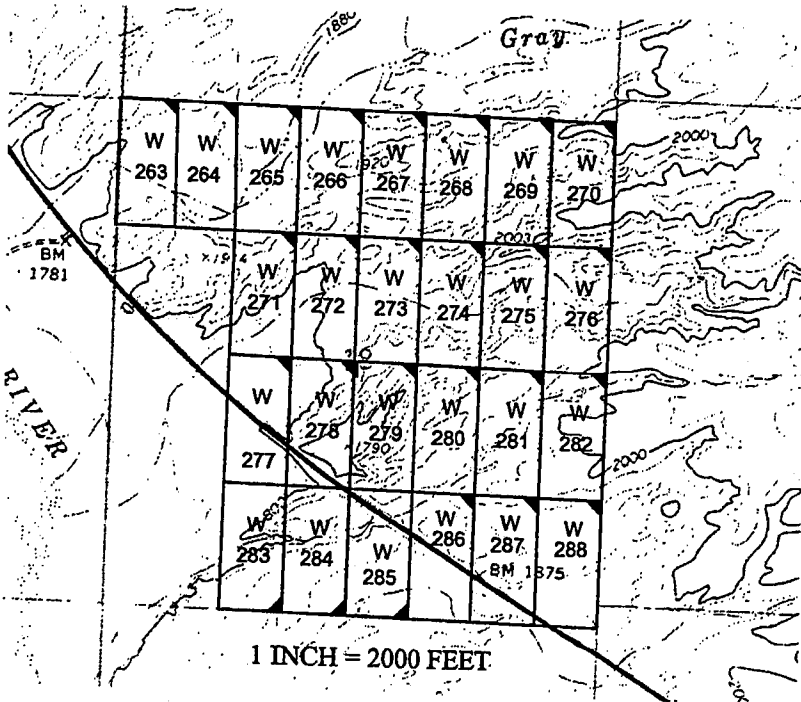
The North East corner of this claim is approximately 2640 feet North and 0 feet West from the South East corner of Section 18, Township 15 North, Range 12 West, G. & S.R.B.M.

DATED AND POSTED ~~February 15, 2019~~ this February 15-2019

BY: *Jim Heninger - Agent*

RECEIVED
PHOENIX, ARIZONA
MAR 14 P 12:40
Amended

AMC 453206



1 INCH = 2000 FEET

The above map depicts the W-282 placer mining claim, which is located in Section(s) 18, Township 15 North, Range 12 West, Gila and Salt River Baseline and Meridian, Mohave County, Arizona. The claim corners and Location monuments are marked by 2 inch by 2 inch by 5 foot wooden post with aluminum tags. The bearings and distances between claims are depicted on the map.

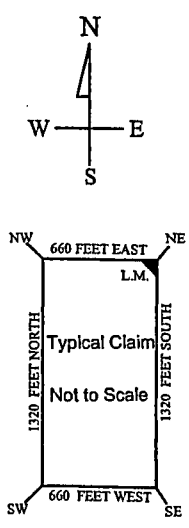
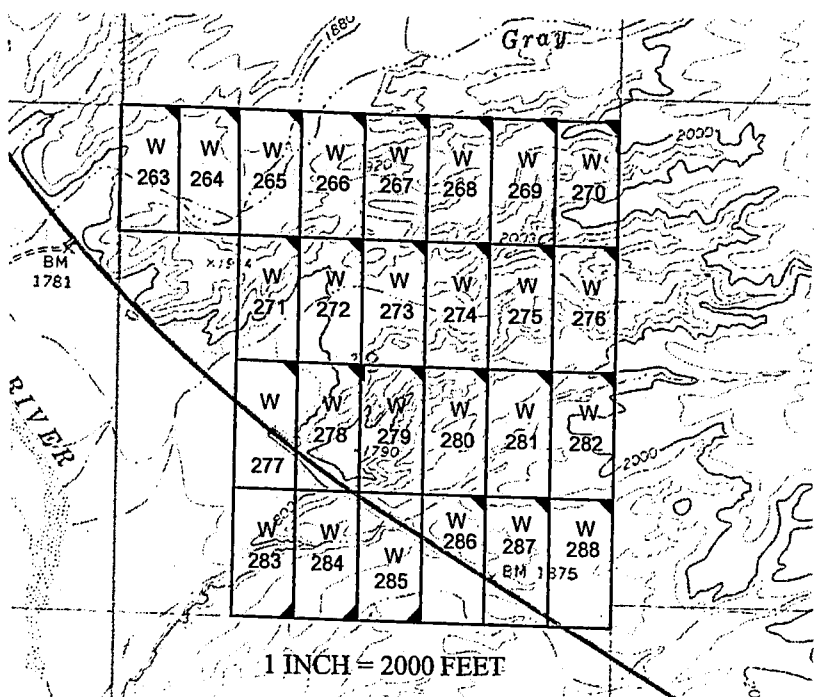
Filed at the request of and return to:
 Zenolith LLC
 P.O. Box 130
 Arvada, Colorado 80001

RECEIVED
 BLM AZ STATE OFFICE
 2019 JAN 28 P 2:39
 PHOENIX, ARIZONA

LOCATION NOTICE FOR PLACER MINING CLAIM

NOTICE IS HEREBY GIVIN that the W-282 placer mining claim has been located by Zenolith LLC, whose current mailing address is P.O. Box 130, Arvada, Colorado 80001. The general course of this claim is North and South and is situated in Mohave County, Arizona. This claim is approximately 660 feet in width and 1320 feet in length and contains approximately 20 total claim acreage. This claim runs from the location monument on which the location notice is posted at the NE corner of the claim approximately 660 feet in a West direction to the West end line and 1320 feet in a South direction to the South end line. This claim is marked by four monuments, one at each corner of the claim, claim monuments are marked with 2"x2"x5' wood post with scribed aluminum tags. The Location Monument on which this notice is posted is situated within Section 18, Township 15 North, Range 12 West, Gila and Salt River Baseline and Meridian, Mohave County, Arizona. This claim encompasses portions of the following legal subdivision (s) and is located by legal subdivision: E2 NE4 SE4 Section 18, Township 15 North, Range 12 West, Gila and Salt River Baseline and Meridian. The locality of this claim with reference to some natural object or permanent monument is as follows: The North East corner of this claim is approximately 2640 feet North and 0 feet West from the South East corner of Section 18, Township 15 North, Range 12 West, G.&SR.B.M. DATED AND POSTED on the ground this 26 day of November, 2018

BY: Dave Rowe
 Dave Rowe, Agent



1 INCH = 2000 FEET

The above map depicts the W-282 placer mining claim, which is located in Section(s) 18, Township 15 North, Range 12 West, Gila and Salt River Baseline and Meridian, Mohave County, Arizona. The claim corners and Location monuments are marked by 2 inch by 2 inch by 5 foot wooden post with aluminum tags. The bearings and distances between claims are depicted on the map.

AMC453286

After recording please return to
Zenolith (USA) LLC
PO Box 130
Arvada, CO 80001

FEE# 2019009658

OFFICIAL RECORDS
OF MOHAVE COUNTY
KRISTI BLAIR,
COUNTY RECORDER



02/27/2019 03:55 PM Fee: \$10.00

PAGE: 1 of 1

Amended Location Notice For Placer Mining Claim

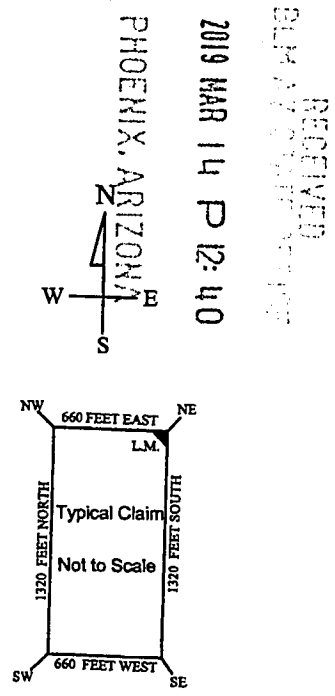
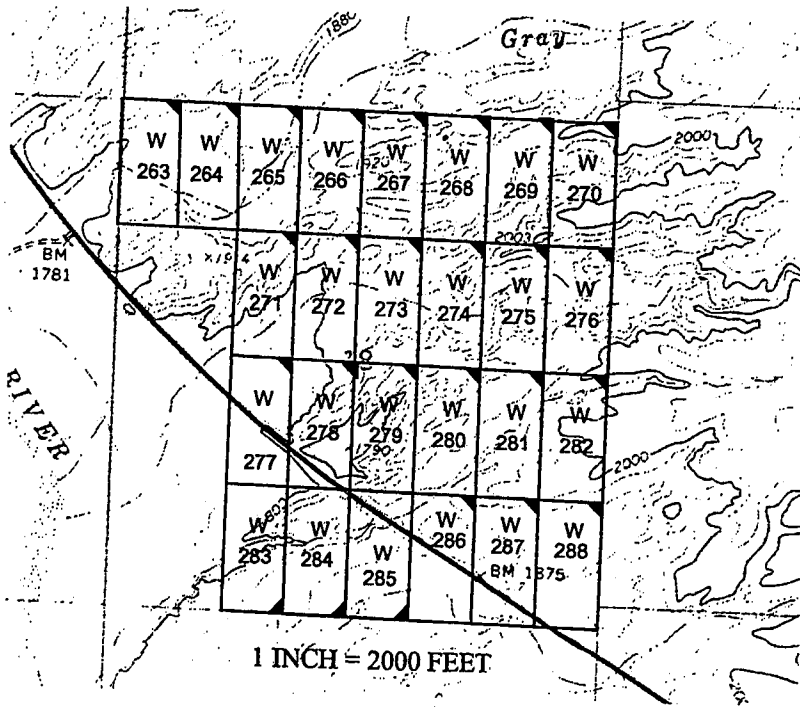
Notice is hereby given that the W-283 placer mining claim of record at the AZ State office of the BLM under serial number AMC 453207 was amended by Zenolith (USA) LLC a Delaware Corp, owner thereof, whose address is PO Box 130, Arvada, CO 80001. The date of the original location and recording of the location notice in the Official Records of Mohave County, AZ are as follows:

Date of Location November 26, 2018 Fee# 2019002737

The purpose of this amendment is to correct the locator name to Zenolith (USA) LLC

NOTICE IS HEREBY GIVIN that the W-283 placer mining claim has been located by Zenolith ~~(USA)~~ LLC whose current mailing address is P.O. Box 130, Arvada, Colorado 80001. The general course of this claim is North and South and is situated in Mohave County, Arizona. This claim is approximately 660 feet in width and 1320 feet in length and contains approximately 20 acres. This claim runs from the location monument on which the location notice is posted at the SE corner of the claim approximately 660 feet in a West direction to the West end line and 1320 feet in a North direction to the North end line. This claim is marked by four monuments, one at each corner of the claim, claim monuments are marked with 2"x2"x5' wood post with scribed aluminum tags. The Location Monument on which this notice is posted is situated within Section 18, Township 15 North, Range 12 West, Gila and Salt River Baseline and Meridian, Mohave County, Arizona. This claim encompasses portions of the following legal subdivision (s) and is located by legal subdivision: W2 SE4 SW4 Section 18, Township 15 North, Range 12 West, Gila and Salt River Baseline and Meridian. The locality of this claim with reference to some natural object or permanent monument is as follows: The North East corner of this claim is approximately 1320 feet North and 3300 feet West from the South East corner of Section 18, Township 15 North, Range 12 West, G.&SR.B.M. *Amended,* DATED AND POSTED this February 15-2019

BY: *Jim Heulinger*



PHOENIX, ARIZONA
2019 MAR 14 P 12:40
RECEIVED
BLM ARIZONA

AMC 453207

The above map depicts the W - 283 placer mining claim, which is located in Section(s) 18, Township 15 North, Range 12 West. Gila and Salt River Baseline and Meridian, Mohave County, Arizona. The claim corners and Location monuments are marked by 2 inch by 2 inch by 5 foot wooden post with aluminum tags. The bearings and distances between claims are depicted on the map.

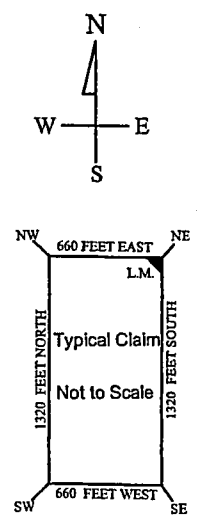
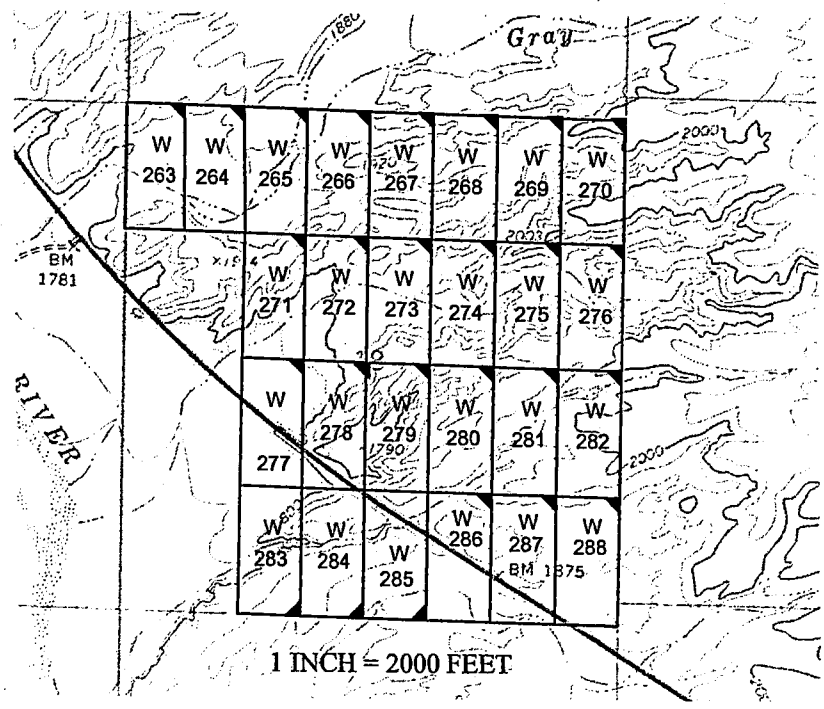
Filed at the request of and return to:
 Zenolith LLC
 P.O. Box 130
 Arvada, Colorado 80001

RECEIVED
 BLM AZ STATE OFFICE
 2019 JAN 28 P 2:39
 PHOENIX, ARIZONA

LOCATION NOTICE FOR PLACER MINING CLAIM

NOTICE IS HEREBY GIVIN that the W- 283 placer mining claim has been located by Zenolith LLC, whose current mailing address is P.O. Box 130, Arvada, Colorado 80001. The general course of this claim is North and South and is situated in Mohave County, Arizona. This claim is approximately 660 feet in width and 1320 feet in length and contains approximately 20 acres. This claim runs from the location monument on which the location notice is posted at the SE corner of the claim approximately 660 feet in a West direction to the West end line and 1320 feet in a North direction to the North end line. This claim is marked by four monuments, one at each corner of the claim, claim monuments are marked with 2"x2"x5' wood post with scribed aluminum tags. The Location Monument on which this notice is posted is situated within Section 18, Township 15 North, Range 12 West, Gila and Salt River Baseline and Meridian, Mohave County, Arizona. This claim encompasses portions of the following legal subdivision (s) and is located by legal subdivision: W2 SE4 SW4 Section 18, Township 15 North, Range 12 West, Gila and Salt River Baseline and Meridian. The locality of this claim with reference to some natural object or permanent monument is as follows: The North East corner of this claim is approximately 1320 feet North and 3300 feet West from the South East corner of Section 18, Township 15 North, Range 12 West, G.&SR.B.M. DATED AND POSTED on the ground this 26 day of November, 2018

BY: Dave Rowe
 Dave Rowe, Agent



AM0453207

The above map depicts the W- 283 placer mining claim, which is located in Section(s) 18, Township 15 North, Range 12 West, Gila and Salt River Baseline and Meridian, Mohave County, Arizona. The claim corners and Location monuments are marked by 2 inch by 2 inch by 5 foot wooden post with aluminum tags. The bearings and distances between claims are depicted on the map.

OFFICIAL RECORDS OF MOHAVE COUNTY KRISTI BLAIR, COUNTY RECORDER



02/27/2019 03:55 PM Fee: \$10.00

PAGE: 1 of 1

After recording please return to Zenolith (USA) LLC PO Box 130 Arvada, CO 80001

Amended Location Notice For Placer Mining Claim

Notice is hereby given that the W-284 placer mining claim of record at the AZ State office of the BLM under serial number AMC 453208 was amended by Zenolith (USA) LLC a Delaware Corp, owner thereof, whose address is PO Box 130, Arvada, CO 80001. The date of the original location and recording of the location notice in the Official Records of Mohave County, AZ are as follows:

Date of Location	Fee#
November 26, 2018	2019002738

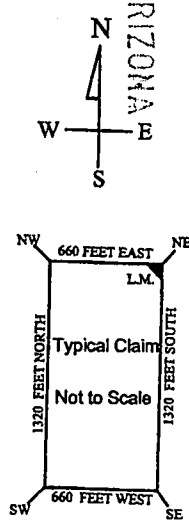
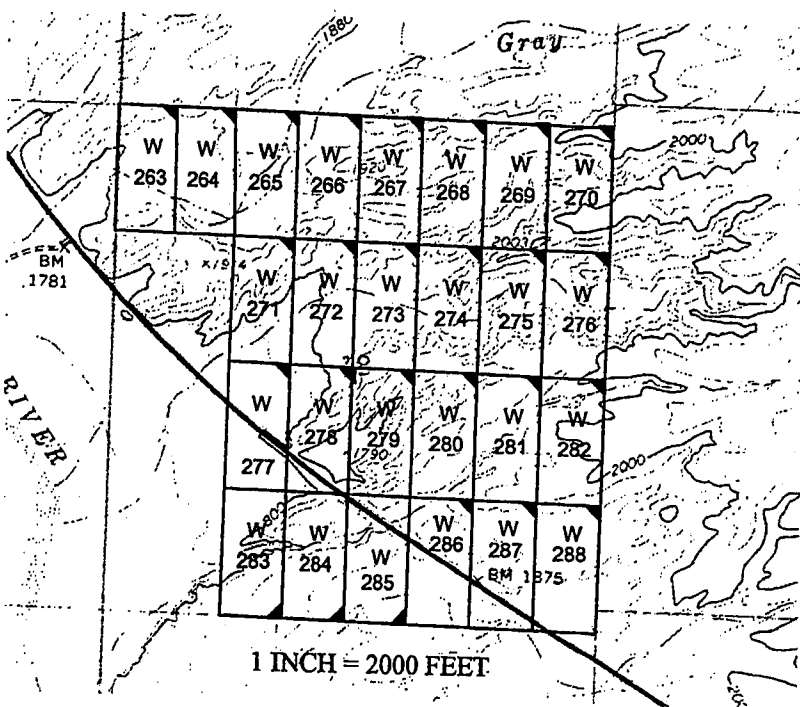
The purpose of this amendment is to correct the locator name to Zenolith (USA) LLC

NOTICE IS HEREBY GIVIN that the W-284 placer mining claim has been located by Zenolith (USA) LLC whose current mailing address is P.O. Box 130, Arvada, Colorado 80001. The general course of this claim is North and South and is situated in Mohave County, Arizona. This claim is approximately 660 feet in width and 1320 feet in length and contains approximately 20 acres. This claim runs from the location monument on which the location notice is posted at the SE corner of the claim approximately 660 feet in a West direction to the West end line and 1320 feet in a North direction to the North end line. This claim is marked by four monuments, one at each corner of the claim, claim monuments are marked with 2"x2"x5' wood post with scribed aluminum tags. The Location Monument on which this notice is posted is situated within Section 18, Township 15 North, Range 12 West, Gila and Salt River Baseline and Meridian, Mohave County, Arizona. This claim encompasses portions of the following legal subdivision (s) and is located by legal subdivision: E2 SE4 SW4 Section 18, Township 15 North, Range 12 West, Gila and Salt River Baseline and Meridian. The locality of this claim with reference to some natural object or permanent monument is as follows: The North East corner of this claim is approximately 1320 feet North and 2640 feet West from the South East corner of Section 18, Township 15 North, Range 12 West, G.&SR.B.M. Amended, DATED AND POSTED this February 15-2019

BY: *Joan Heninger*

RECEIVED
PHOENIX, ARIZONA
2019 MAR 14 P 12:41

AMC 453208



The above map depicts the W-284 placer mining claim, which is located in Section(s) 18, Township 15 North, Range 12 West, Gila and Salt River Baseline and Meridian, Mohave County, Arizona. The claim corners and Location monuments are marked by 2 inch by 2 inch by 5 foot wooden post with aluminum tags. The bearings and distances between claims are depicted on the map.

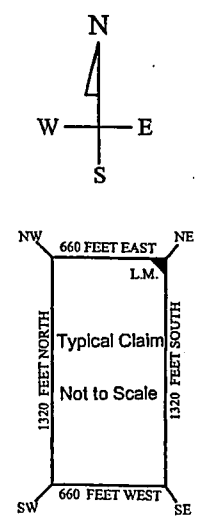
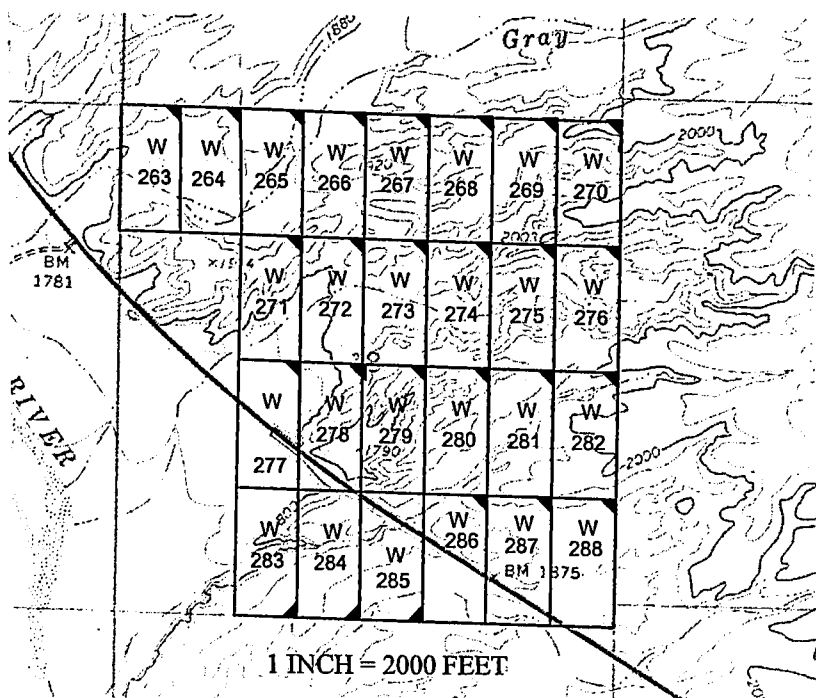
Filed at the request of and return to:
 Zenolith LLC
 P.O. Box 130
 Arvada, Colorado 80001

RECEIVED
 BLM AZ STATE OFFICE
 2019 JAN 28 P 2:34
 PHOENIX, ARIZONA

LOCATION NOTICE FOR PLACER MINING CLAIM

NOTICE IS HEREBY GIVIN that the W-284 placer mining claim has been located by Zenolith LLC, whose current mailing address is P.O. Box 130, Arvada, Colorado 80001. The general course of this claim is North and South and is situated in Mohave County, Arizona. This claim is approximately 660 feet in width and 1320 feet in length and contains approximately 20 acres. This claim runs from the location monument on which the location notice is posted at the SE corner of the claim approximately 660 feet in a West direction to the West end line and 1320 feet in a North direction to the North end line. This claim is marked by four monuments, one at each corner of the claim, claim monuments are marked with 2"x2"x5' wood post with scribed aluminum tags. The Location Monument on which this notice is posted is situated within Section 18, Township 15 North, Range 12 West, Gila and Salt River Baseline and Meridian, Mohave County, Arizona. This claim encompasses portions of the following legal subdivision (s) and is located by legal subdivision: E2 SE4 SW4 Section 18, Township 15 North, Range 12 West, Gila and Salt River Baseline and Meridian. The locality of this claim with reference to some natural object or permanent monument is as follows: The North East corner of this claim is approximately 1320 feet North and 2640 feet West from the South East corner of Section 18, Township 15 North, Range 12 West, G.&SR.B.M. DATED AND POSTED on the ground this 26 day of November, 2018

BY: Dave Rowe
 Dave Rowe, Agent



AMC453208

The above map depicts the W-284 placer mining claim, which is located in Section(s) 18, Township 15 North, Range 12 West, Gila and Salt River Baseline and Meridian, Mohave County, Arizona. The claim corners and Location monuments are marked by 2 inch by 2 inch by 5 foot wooden post with aluminum tags. The bearings and distances between claims are depicted on the map.

OFFICIAL RECORDS OF MOHAVE COUNTY KRISTI BLAIR, COUNTY RECORDER



02/27/2019 03:55 PM Fee: \$10.00

PAGE: 1 of 1

After recording please return to Zenolith (USA) LLC PO Box 130 Arvada, CO 80001

Amended Location Notice For Placer Mining Claim

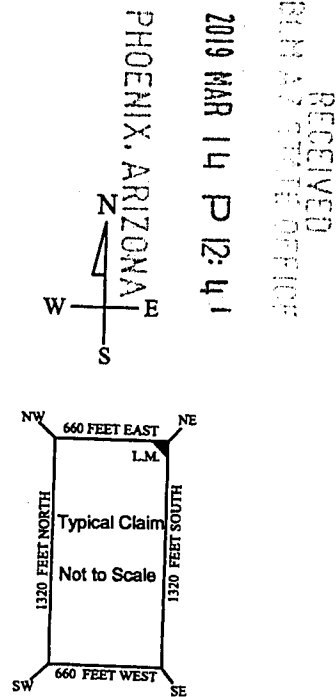
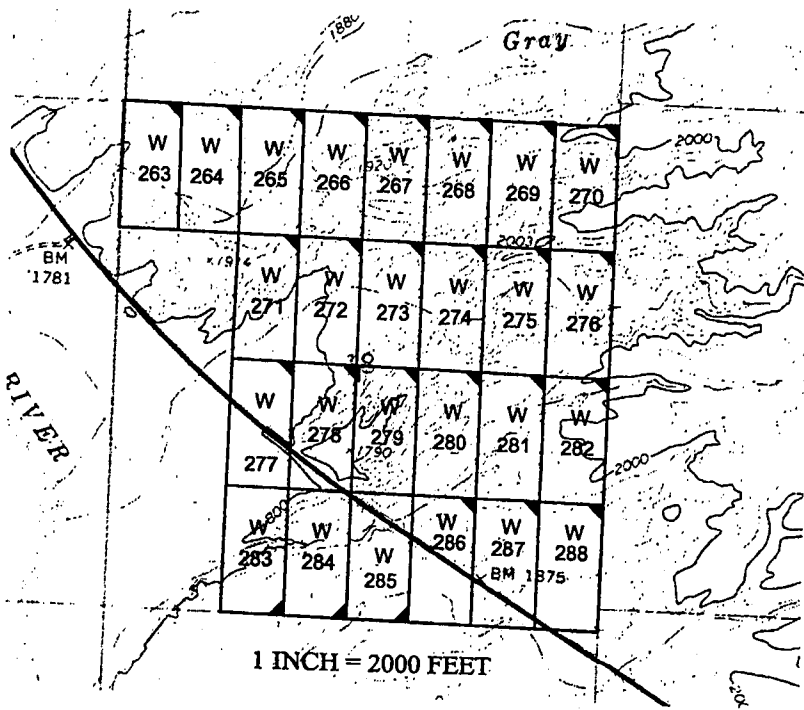
Notice is hereby given that the W-285 placer mining claim of record at the AZ State office of the BLM under serial number AMC 453209 was amended by Zenolith (USA) LLC a Delaware Corp, owner thereof, whose address is PO Box 130, Arvada, CO 80001. The date of the original location and recording of the location notice in the Official Records of Mohave County, AZ are as follows:

Date of Location November 26, 2018 Fee# 2019002739

The purpose of this amendment is to correct the locator name to Zenolith (USA) LLC

NOTICE IS HEREBY GIVIN that the W-285 placer mining claim has been located by Zenolith (USA) LLC whose current mailing address is P.O. Box 130, Arvada, Colorado 80001. The general course of this claim is North and South and is situated in Mohave County, Arizona. This claim is approximately 660 feet in width and 1320 feet in length and contains approximately 20 acres. This claim runs from the location monument on which the location notice is posted at the SE corner of the claim approximately 660 feet in a West direction to the West end line and 1320 feet in a North direction to the North end line. This claim is marked by four monuments, one at each corner of the claim, claim monuments are marked with 2"x2"x5' wood post with scribed aluminum tags. The Location Monument on which this notice is posted is situated within Section 18, Township 15 North, Range 12 West, Gila and Salt River Baseline and Meridian, Mohave County, Arizona. This claim encompasses portions of the following legal subdivision (s) and is located by legal subdivision: W2 SW4 SE4 Section 18, Township 15 North, Range 12 West, Gila and Salt River Baseline and Meridian. The locality of this claim with reference to some natural object or permanent monument is as follows: The North East corner of this claim is approximately 1320 feet North and 0 feet West from the South East corner of Section 18, Township 15 North, Range 12 West, G.&SR.B.M. Amended, DATED AND POSTED this February 15-2019

BY: Jim Heilinger - Agent



AMC 453209

2019 MAR 14 P 12:41

RECEIVED BLM AT STATE OFFICE

The above map depicts the W-285 placer mining claim, which is located in Section(s) 18, Township 15 North, Range 12 West, Gila and Salt River Baseline and Meridian, Mohave County, Arizona. The claim corners and Location monuments are marked by 2 inch by 2 inch by 5 foot wooden post with aluminum tags. The bearings and distances between claims are depicted on the map.

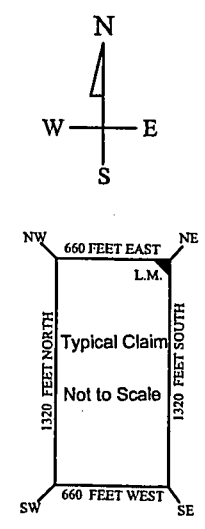
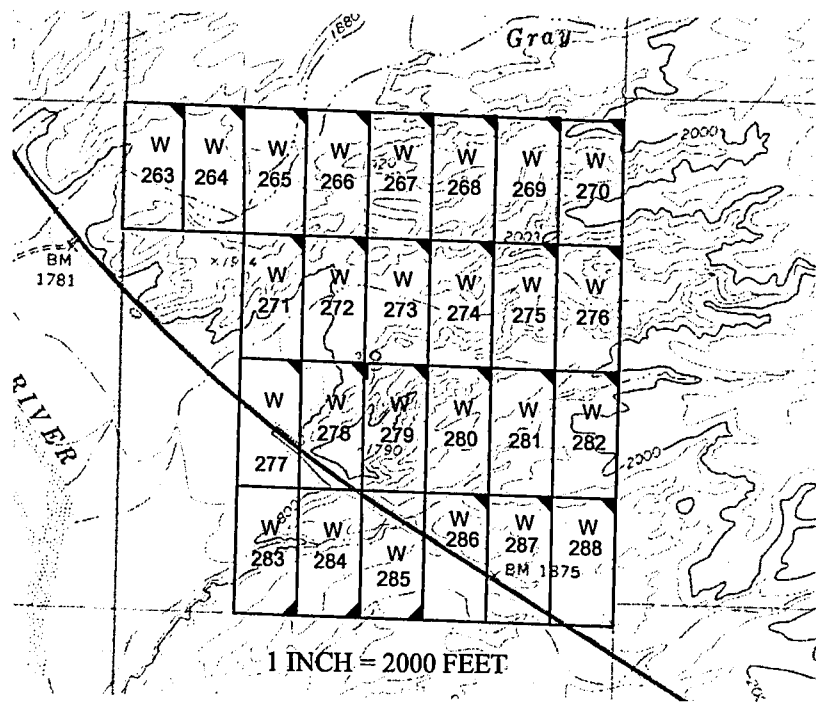
Filed at the request of and return to:
 Zenolith LLC
 P.O. Box 130
 Arvada, Colorado 80001

RECEIVED
 BLM AZ STATE OFFICE
 2019 JAN 28 P 2:40
 PHOENIX, ARIZONA

LOCATION NOTICE FOR PLACER MINING CLAIM

NOTICE IS HEREBY GIVIN that the W-285 placer mining claim has been located by Zenolith LLC, whose current mailing address is P.O. Box 130, Arvada, Colorado 80001. The general course of this claim is North and South and is situated in Mohave County, Arizona. This claim is approximately 660 feet in width and 1320 feet in length and contains approximately 20 acres. This claim runs from the location monument on which the location notice is posted at the SE corner of the claim approximately 660 feet in a West direction to the West end line and 1320 feet in a North direction to the North end line. This claim is marked by four monuments, one at each corner of the claim, claim monuments are marked with 2"x2"x5' wood post with scribed aluminum tags. The Location Monument on which this notice is posted is situated within Section 18, Township 15 North, Range 12 West, Gila and Salt River Baseline and Meridian, Mohave County, Arizona. This claim encompasses portions of the following legal subdivision (s) and is located by legal subdivision: W2 SW4 SE4 Section 18, Township 15 North, Range 12 West, Gila and Salt River Baseline and Meridian. The locality of this claim with reference to some natural object or permanent monument is as follows: The North East corner of this claim is approximately 1320 feet North and 0 feet West from the South East corner of Section 18, Township 15 North, Range 12 West, G.&SR.B.M. DATED AND POSTED on the ground this 26 day of November, 2018

BY: Dave Rowe
 Dave Rowe, Agent



AMC453209

The above map depicts the W-285 placer mining claim, which is located in Section(s) 18, Township 15 North, Range 12 West, Gila and Salt River Baseline and Meridian, Mohave County, Arizona. The claim corners and Location monuments are marked by 2 inch by 2 inch by 5 foot wooden post with aluminum tags. The bearings and distances between claims are depicted on the map.

After recording please return to
Zenolith (USA) LLC
PO Box 130
Arvada, CO 80001

EE# 2019009661

OFFICIAL RECORDS
OF MOHAVE COUNTY
KRISTI BLAIR,
COUNTY RECORDER



02/27/2019 03:55 PM Fee: \$10.00

PAGE: 1 of 1

Amended Location Notice For Placer Mining Claim

Notice is hereby given that the W-286 placer mining claim of record at the AZ State office of the BLM under serial number AMC 453210 was amended by Zenolith (USA) LLC a Delaware Corp, owner thereof, whose address is PO Box 130, Arvada, CO 80001. The date of the original location and recording of the location notice in the Official Records of Mohave County, AZ are as follows:

Date of Location	Fee#
November 26, 2018	2019002740

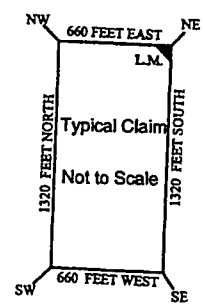
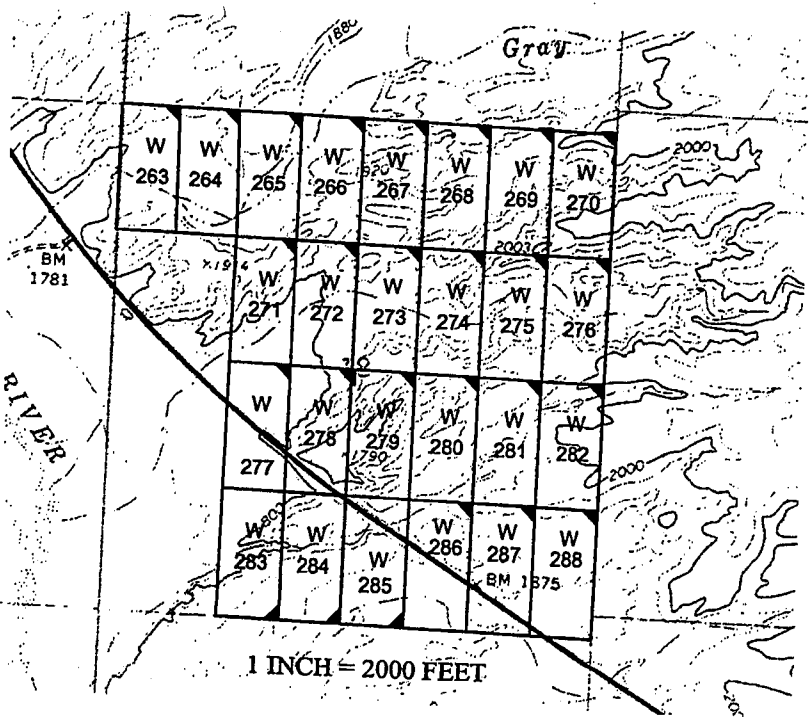
The purpose of this amendment is to correct the locator name to Zenolith (USA) LLC

NOTICE IS HEREBY GIVIN that the W-286 placer mining claim has been located by Zenolith ~~(USA) LLC~~ (USA) LLC whose current mailing address is P.O. Box 130, Arvada, Colorado 80001. The general course of this claim is North and South approximately 20 total claim acreage. This claim runs from the location monument on which the location notice is posted at the NE corner of the claim approximately 660 feet in a West direction to the West end line and 1320 feet in a South direction to the South end line. This claim is marked by four monuments, one at each corner of the claim, claim monuments are marked with 2"x2"x5' wood post with scribed aluminum tags. The Location Monument on which this notice is posted is situated within Section 18, Township 15 North, Range 12 West, Gila and Salt River Baseline and Meridian, Mohave County, Arizona. This claim encompasses portions of the following legal subdivision (s) and is located by legal subdivision: E2 SW4 SE4 Section 18, Township 15 North, Range 12 West, Gila and Salt River Baseline and Meridian. The locality of this claim with reference to some natural object or permanent monument is as follows: The North East corner of this claim is approximately 1320 feet North and 1320 feet West from the South East corner of Section 18, Township 15 North, Range 12 West, G.&SR.B.M. Amended, DATED AND POSTED ~~this~~ February 15-2019

BY: *Jim Guelinger - Agent*

RECEIVED
DLM 2/27/2019
2019 MAR 14 P 12:41
PHOENIX, ARIZONA

AMC 453210



The above map depicts the W-286 placer mining claim, which is located in Section(s) 18, Township 15 North, Range 12 West, Gila and Salt River Baseline and Meridian, Mohave County, Arizona. The claim corners and Location monuments are marked by 2 inch by 2 inch by 5 foot wooden post with aluminum tags. The bearings and distances between claims are depicted on the map.

Filed at the request of and return to:
Zenolith LLC
P.O. Box 130
Arvada, Colorado 80001

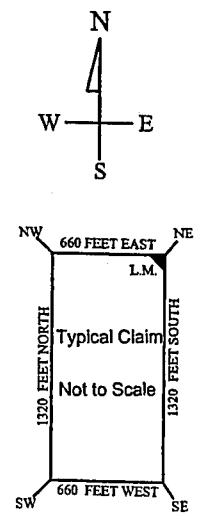
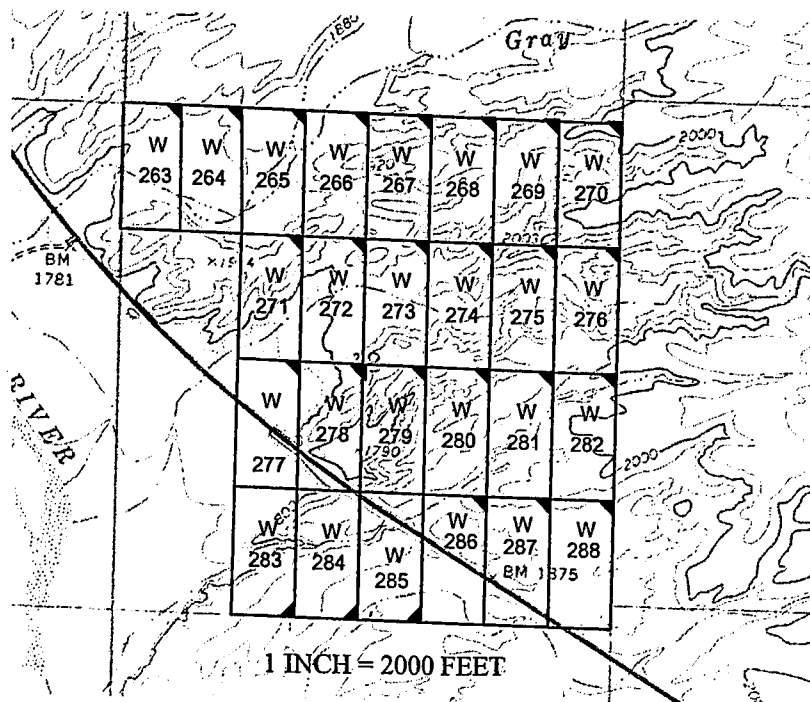
RECEIVED
BLM AZ STATE OFFICE
2019 JAN 28 P 2:40
PHOENIX, ARIZONA

LOCATION NOTICE FOR PLACER MINING CLAIM

NOTICE IS HEREBY GIVIN that the W-286 placer mining claim has been located by Zenolith LLC, whose current mailing address is P.O. Box 130, Arvada, Colorado 80001. The general course of this claim is North and South and is situated in Mohave County, Arizona. This claim is approximately 660 feet in width and 1320 feet in length and contains approximately 20 total claim acreage. This claim runs from the location monument on which the location notice is posted at the NE corner of the claim approximately 660 feet in a West direction to the West end line and 1320 feet in a South direction to the South end line. This claim is marked by four monuments, one at each corner of the claim, claim monuments are marked with 2"x2"x5' wood post with scribed aluminum tags. The Location Monument on which this notice is posted is situated within Section 18, Township 15 North, Range 12 West, Gila and Salt River Baseline and Meridian, Mohave County, Arizona.

This claim encompasses portions of the following legal subdivision (s) and is located by legal subdivision:
E2 SW4 SE4 Section 18, Township 15 North, Range 12 West, Gila and Salt River Baseline and Meridian.
The locality of this claim with reference to some natural object or permanent monument is as follows:
The North East corner of this claim is approximately 1320 feet North and 1320 feet West from the South East corner of Section 18, Township 15 North, Range 12 West, G.&SR.B.M.
DATED AND POSTED on the ground this 26 day of November, 2018

BY: Dave Rowe
Dave Rowe, Agent



AMC453210

The above map depicts the W-286 placer mining claim, which is located in Section(s) 18, Township 15 North, Range 12 West, Gila and Salt River Baseline and Meridian, Mohave County, Arizona. The claim corners and Location monuments are marked by 2 inch by 2 inch by 5 foot wooden post with aluminum tags. The bearings and distances between claims are depicted on the map.

After recording please return to
Zenolith (USA) LLC
PO Box 130
Arvada, CO 80001

EE# 2019009662

OFFICIAL RECORDS
OF MOHAVE COUNTY
KRISTI BLAIR,
COUNTY RECORDER



02/27/2019 03:55 PM Fee: \$10.00

PAGE: 1 of 1

Amended Location Notice For Placer Mining Claim

Notice is hereby given that the W-287 placer mining claim of record at the AZ State office of the BLM under serial number AMC 453211 was amended by Zenolith (USA) LLC a Delaware Corp, owner thereof, whose address is PO Box 130, Arvada, CO 80001. The date of the original location and recording of the location notice in the Official Records of Mohave County, AZ are as follows:

Date of Location November 26, 2018 Fee# 2019002741

The purpose of this amendment is to correct the locator name to Zenolith (USA) LLC

NOTICE IS HEREBY GIVIN that the W-287 placer mining claim has been located by Zenolith ~~(USA) LLC~~ whose current mailing address is P.O. Box 130, Arvada, Colorado 80001. The general course of this claim is North and South and is situated in Mohave County, Arizona. This claim is approximately 660 feet in width and 1320 feet in length and contains approximately 20 total claim acreage. This claim runs from the location monument on which the location notice is posted at the NE corner of the claim approximately 660 feet in a West direction to the West end line and 1320 feet in a South direction to the South end line. This claim is marked by four monuments, one at each corner of the claim, claim monuments are marked with 2"x2"x5' wood post with scribed aluminum tags. The Location Monument on which this notice is posted is situated within Section 18, Township 15 North, Range 12 West, Gila and Salt River Baseline and Meridian, Mohave County, Arizona.

This claim encompasses portions of the following legal subdivision (s) and is located by legal subdivision: W2 SE4 SE4 Section 18, Township 15 North, Range 12 West, Gila and Salt River Baseline and Meridian.

The locality of this claim with reference to some natural object or permanent monument is as follows:

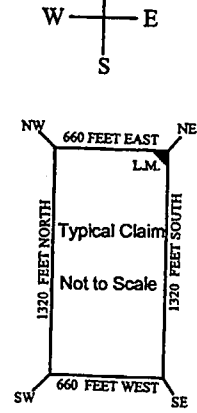
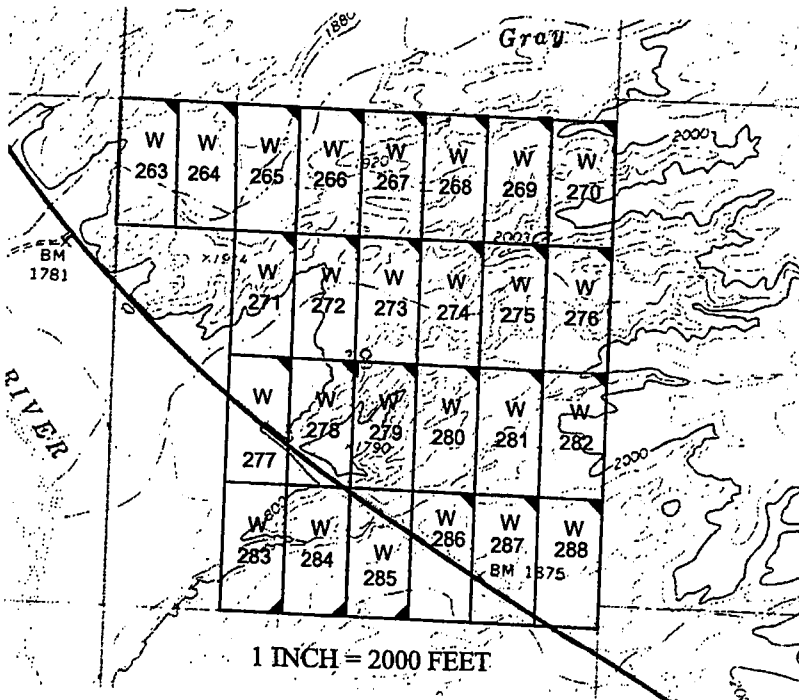
The North East corner of this claim is approximately 1320 feet North and 660 feet West from the South East corner of Section 18, Township 15 North, Range 12 West, G.&SR.B.M.

DATED AND POSTED ~~February 15, 2019~~ this February 15, 2019 Amended,

BY: *Jim Guelinger*

RECEIVED
2019 MAR 14 P 12:41
PHOENIX, ARIZONA

AMC 453211



The above map depicts the W-287 placer mining claim, which is located in Section(s) 18, Township 15 North, Range 12 West, Gila and Salt River Baseline and Meridian, Mohave County, Arizona. The claim corners and Location monuments are marked by 2 inch by 2 inch by 5 foot wooden post with aluminum tags. The bearings and distances between claims are depicted on the map.

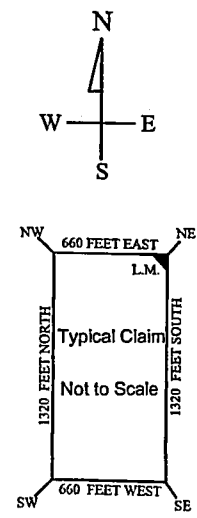
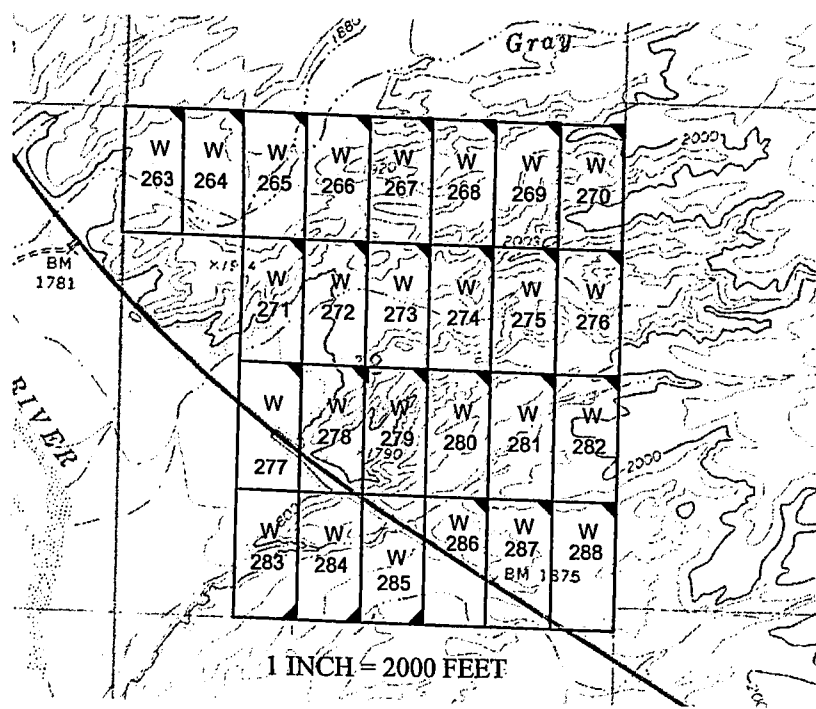
Filed at the request of and return to:
Zenolith LLC
P.O. Box 130
Arvada, Colorado 80001

RECEIVED
BLM AZ STATE OFFICE
2019 JAN 28 P 2:40
PHOENIX, ARIZONA

LOCATION NOTICE FOR PLACER MINING CLAIM

NOTICE IS HEREBY GIVIN that the W-287 placer mining claim has been located by Zenolith LLC, whose current mailing address is P.O. Box 130, Arvada, Colorado 80001. The general course of this claim is North and South and is situated in Mohave County, Arizona. This claim is approximately 660 feet in width and 1320 feet in length and contains approximately 20 total claim acreage. This claim runs from the location monument on which the location notice is posted at the NE corner of the claim approximately 660 feet in a West direction to the West end line and 1320 feet in a South direction to the South end line. This claim is marked by four monuments, one at each corner of the claim, claim monuments are marked with 2"x2"x5' wood post with scribed aluminum tags. The Location Monument on which this notice is posted is situated within Section 18, Township 15 North, Range 12 West, Gila and Salt River Baseline and Meridian, Mohave County, Arizona. This claim encompasses portions of the following legal subdivision (s) and is located by legal subdivision: W2 SE4 SE4 Section 18, Township 15 North, Range 12 West, Gila and Salt River Baseline and Meridian. The locality of this claim with reference to some natural object or permanent monument is as follows: The North East corner of this claim is approximately 1320 feet North and 660 feet West from the South East corner of Section 18, Township 15 North, Range 12 West, G.&SR.B.M. DATED AND POSTED on the ground this 26 day of November, 2018

BY: Dave Rowe
Dave Rowe, Agent



AM0453211

The above map depicts the W-287 placer mining claim, which is located in Section(s) 18, Township 15 North, Range 12 West, Gila and Salt River Baseline and Meridian, Mohave County, Arizona. The claim corners and Location monuments are marked by 2 inch by 2 inch by 5 foot wooden post with aluminum tags. The bearings and distances between claims are depicted on the map.

After recording please return to
Zenolith (USA) LLC
PO Box 130
Arvada, CO 80001

EE# 2019009663

OFFICIAL RECORDS
OF MOHAVE COUNTY
KRISTI BLAIR,
COUNTY RECORDER



02/27/2019 03:55 PM Fee: \$10.00

PAGE: 1 of 1

Amended Location Notice For Placer Mining Claim

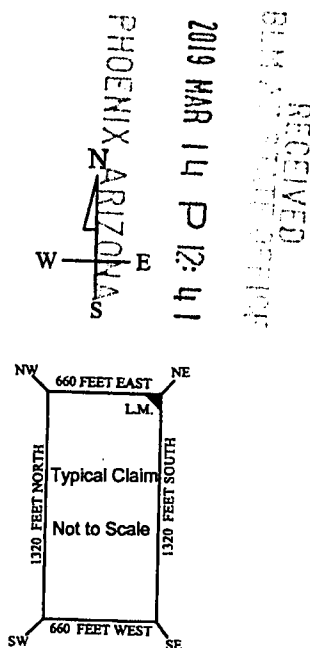
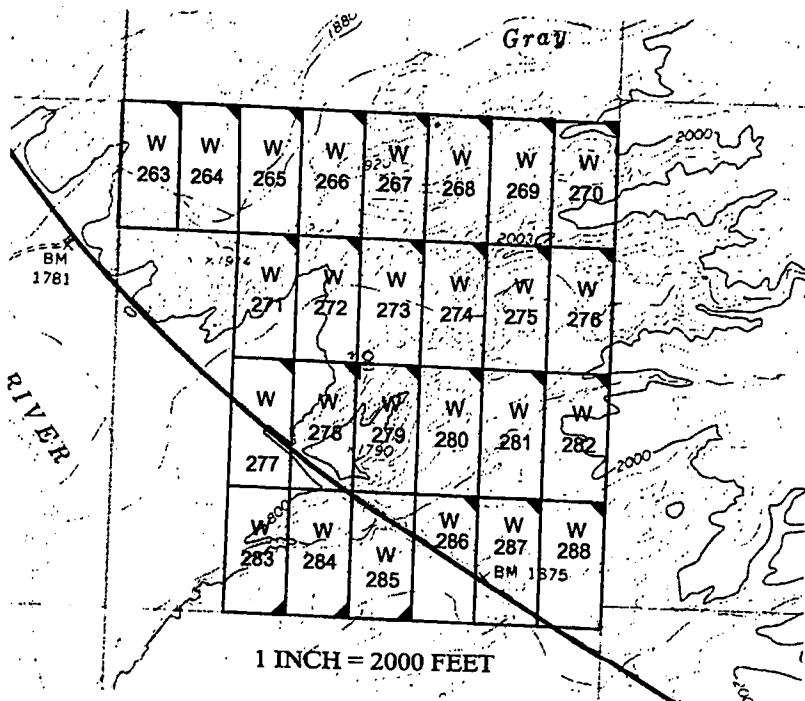
Notice is hereby given that the W-288 placer mining claim of record at the AZ State office of the BLM under serial number AMC 453212 was amended by Zenolith (USA) LLC, a Delaware Corp, owner thereof, whose address is PO Box 130, Arvada, CO 80001. The date of the original location and recording of the location notice in the Official Records of Mohave County, AZ are as follows:

Date of Location November 26, 2018 Fee# 2019002742

The purpose of this amendment is to correct the locator name to Zenolith (USA) LLC

NOTICE IS HEREBY GIVIN that the W-288 placer mining claim has been located by Zenolith ~~USA) LLC~~ USA) LLC whose current mailing address is P.O. Box 130, Arvada, Colorado 80001. The general course of this claim is North and South and is situated in Mohave County, Arizona. This claim is approximately 660 feet in width and 1320 feet in length and contains approximately 20 total claim acreage. This claim runs from the location monument on which the location notice is posted at the NE corner of the claim approximately 660 feet in a West direction to the West end line and 1320 feet in a South direction to the South end line. This claim is marked by four monuments, one at each corner of the claim, claim monuments are marked with 2"x2"x5' wood post with scribed aluminum tags. The Location Monument on which this notice is posted is situated within Section 18, Township 15 North, Range 12 West, Gila and Salt River Baseline and Meridian, Mohave County, Arizona. This claim encompasses portions of the following legal subdivision (s) and is located by legal subdivision: E2 SE4 SE4 Section 18, Township 15 North, Range 12 West, Gila and Salt River Baseline and Meridian. The locality of this claim with reference to some natural object or permanent monument is as follows: The North East corner of this claim is approximately 1320 feet North and 0 feet West from the South East corner of Section 18, Township 15 North, Range 12 West, G.&SR.B.M. Amended, DATED AND POSTED ~~by~~ this February 15-2019

BY: *Jim Heulinger Agent*



Amc 453212

The above map depicts the W-288 placer mining claim, which is located in Section(s) 18, Township 15 North, Range 12 West, Gila and Salt River Baseline and Meridian, Mohave County, Arizona. The claim corners and Location monuments are marked by 2 inch by 2 inch by 5 foot wooden post with aluminum tags. The bearings and distances between claims are depicted on the map.

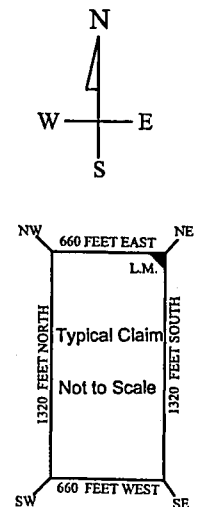
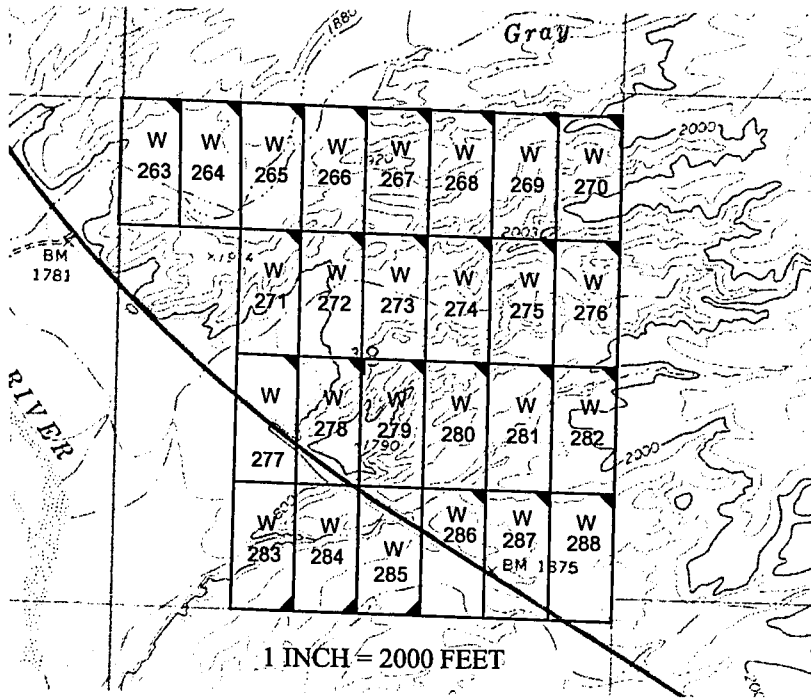
Filed at the request of and return to:
 Zenolith LLC
 P.O. Box 130
 Arvada, Colorado 80001

RECEIVED
 BLM AZ STATE OFFICE
 2019 JAN 28 P 2:40
 PHOENIX, ARIZONA

LOCATION NOTICE FOR PLACER MINING CLAIM

NOTICE IS HEREBY GIVIN that the W-288 placer mining claim has been located by Zenolith LLC, whose current mailing address is P.O. Box 130, Arvada, Colorado 80001. The general course of this claim is North and South and is situated in Mohave County, Arizona. This claim is approximately 660 feet in width and 1320 feet in length and contains approximately 20 total claim acreage. This claim runs from the location monument on which the location notice is posted at the NE corner of the claim approximately 660 feet in a West direction to the West end line and 1320 feet in a South direction to the South end line. This claim is marked by four monuments, one at each corner of the claim, claim monuments are marked with 2"x2"x5' wood post with scribed aluminum tags. The Location Monument on which this notice is posted is situated within Section 18, Township 15 North, Range 12 West, Gila and Salt River Baseline and Meridian, Mohave County, Arizona. This claim encompasses portions of the following legal subdivision (s) and is located by legal subdivision: E2 SE4 SE4 Section 18, Township 15 North, Range 12 West, Gila and Salt River Baseline and Meridian. The locality of this claim with reference to some natural object or permanent monument is as follows: The North East corner of this claim is approximately 1320 feet North and 0 feet West from the South East corner of Section 18, Township 15 North, Range 12 West, G.&SR.B.M. DATED AND POSTED on the ground this 26 day of November, 2018

BY: Dave Rowe
 Dave Rowe, Agent



AMC453212

The above map depicts the W-288 placer mining claim, which is located in Section(s) 18, Township 15 North, Range 12 West, Gila and Salt River Baseline and Meridian, Mohave County, Arizona. The claim corners and Location monuments are marked by 2 inch by 2 inch by 5 foot wooden post with aluminum tags. The bearings and distances between claims are depicted on the map.

OFFICIAL RECORDS OF MOHAVE COUNTY KRISTI BLAIR, COUNTY RECORDER



02/27/2019 03:55 PM Fee: \$10.00

PAGE: 1 of 1

After recording please return to Zenolith (USA) LLC PO Box 130 Arvada, CO 80001

Amended Location Notice For Placer Mining Claim

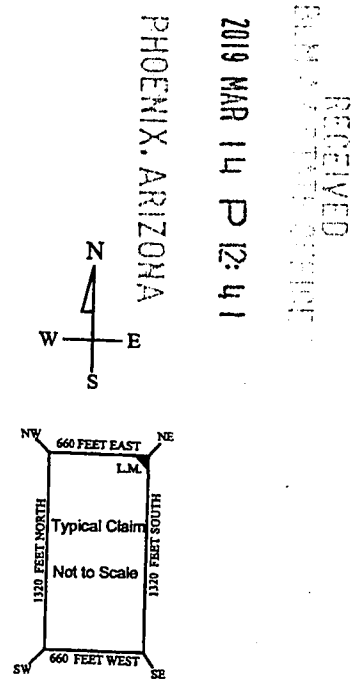
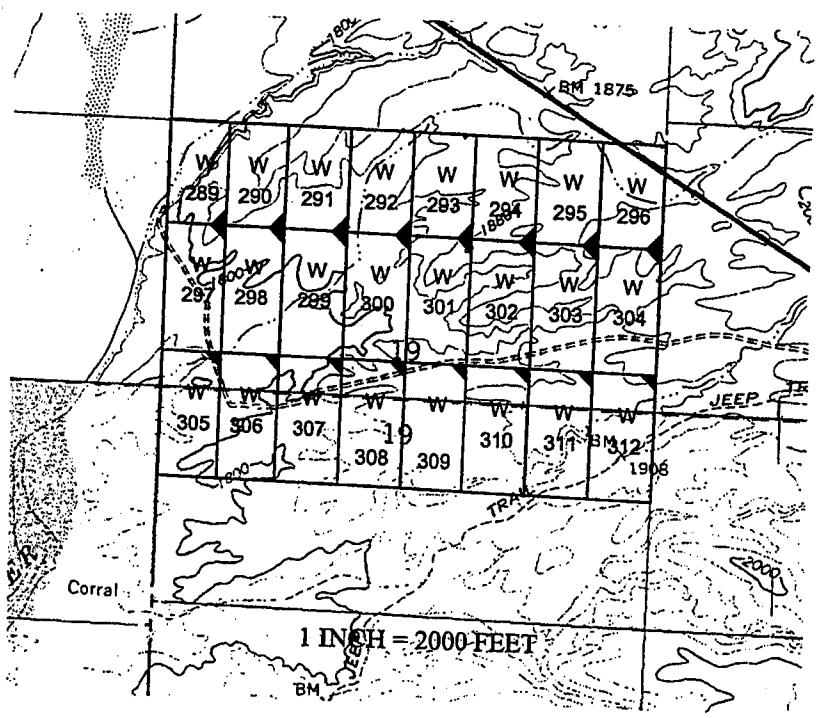
Notice is hereby given that the W-289 placer mining claim of record at the AZ State office of the BLM under serial number AMC 453213 was amended by Zenolith (USA) LLC, a Delaware Corp, owner thereof, whose address is PO Box 130, Arvada, CO 80001. The date of the original location and recording of the location notice in the Official Records of Mohave County, AZ are as follows:

Date of Location	Fee#
November 26, 2018	2019002743

The purpose of this amendment is to correct the locator name to Zenolith (USA) LLC

NOTICE IS HEREBY GIVIN that the W- 289 placer mining claim has been located by Zenolith (USA) LLC whose current mailing address is P.O. Box 130, Arvada, Colorado 80001. The general course of this claim is North and South and is situated in Mohave County, Arizona. This claim is approximately 660 feet in width and 1070 feet in length and contains approximately 15.5 acres. This claim runs from the location monument on which the location notice is posted at the SE corner of the claim approximately 660 feet in a West direction to the West end line and 1070 feet in a North direction to the North end line. This claim is marked by four monuments, one at each corner of the claim, claim monuments are marked with 2"x2"x5' wood post with scribed aluminum tags. The Location Monument on which this notice is posted is situated within Section 19, Township 15 North, Range 12 West, Gila and Salt River Baseline and Meridian, Mohave County, Arizona. This claim encompasses portions of the following legal subdivision (s) and is located by legal subdivision: W2 Lot 4 Section 19, Township 15 North, Range 12 West, Gila and Salt River Baseline and Meridian. The locality of this claim with reference to some natural object or permanent monument is as follows: The North East corner of this claim is approximately 5030 feet North and 4620 feet West from the South East corner of Section 19, Township 15 North, Range 12 West, G.&SR.B.M. Amended, DATED AND POSTED February 15-2019

BY: Jim Heulinger - Agent



PHOENIX, ARIZONA 2019 MAR 14 P 12:41

RECEIVED BLM & FEDERAL AGENT

Amc 453213

The above map depicts the W- 289 placer mining claim, which is located in Section(s) 19, Township 15 North, Range 12 West, Gila and Salt River Baseline and Meridian, Mohave County, Arizona. The claim corners and Location monuments are marked by 2 inch by 2 inch by 5 foot wooden post with aluminum tags. The bearings and distances between claims are depicted on the map.

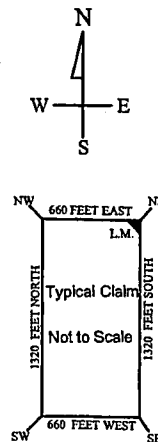
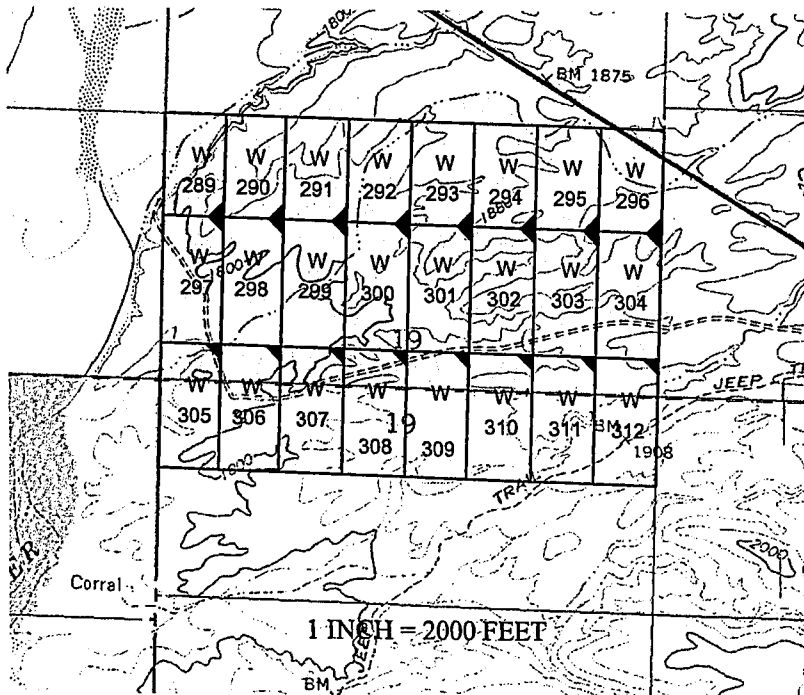
Filed at the request of and return to:
Zenolith LLC
P.O. Box 130
Arvada, Colorado 80001

RECEIVED
BLM AZ STATE OFFICE
2019 JAN 28 P 2:40
PHOENIX, ARIZONA

LOCATION NOTICE FOR PLACER MINING CLAIM

NOTICE IS HEREBY GIVIN that the W- 289 placer mining claim has been located by Zenolith LLC, whose current mailing address is P.O. Box 130, Arvada, Colorado 80001. The general course of this claim is North and South and is situated in Mohave County, Arizona. This claim is approximately 660 feet in width and 1070 feet in length and contains approximately 15.5 acres. This claim runs from the location monument on which the location notice is posted at the SE corner of the claim approximately 660 feet in a West direction to the West end line and 1070 feet in a North direction to the North end line. This claim is marked by four monuments, one at each corner of the claim, claim monuments are marked with 2"x2"x5' wood post with scribed aluminum tags. The Location Monument on which this notice is posted is situated within Section 19, Township 15 North, Range 12 West, Gila and Salt River Baseline and Meridian, Mohave County, Arizona. This claim encompasses portions of the following legal subdivision (s) and is located by legal subdivision: W2 Lot 4 Section 19, Township 15 North, Range 12 West, Gila and Salt River Baseline and Meridian. The locality of this claim with reference to some natural object or permanent monument is as follows: The North East corner of this claim is approximately 5030 feet North and 4620 feet West from the South East corner of Section 19, Township 15 North, Range 12 West, G.&SR.B.M. DATED AND POSTED on the ground this 26 day of November, 2018

BY: Dave Rowe
Dave Rowe, Agent



AMC 453213

The above map depicts the W - 289 placer mining claim, which is located in Section(s) 19, Township 15 North, Range 12 West, Gila and Salt River Baseline and Meridian, Mohave County, Arizona. The claim corners and Location monuments are marked by 2 inch by 2 inch by 5 foot wooden post with aluminum tags. The bearings and distances between claims are depicted on the map.

After recording please return to
Zenolith (USA) LLC
PO Box 130
Arvada, CO 80001

EE# 2019009665

OFFICIAL RECORDS
OF MOHAVE COUNTY
KRISTI BLAIR,
COUNTY RECORDER



02/27/2019 03:55 PM Fee: \$10.00

PAGE: 1 of 1

Amended Location Notice For Placer Mining Claim

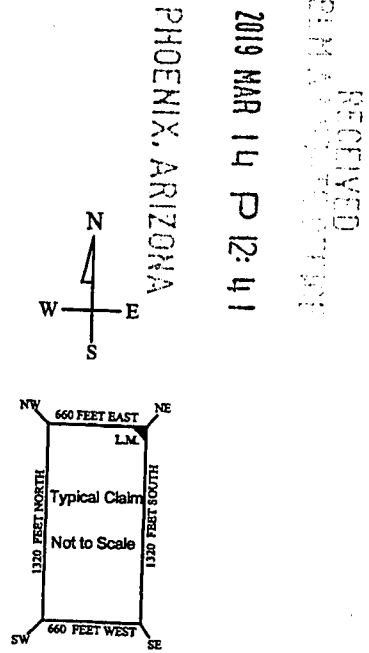
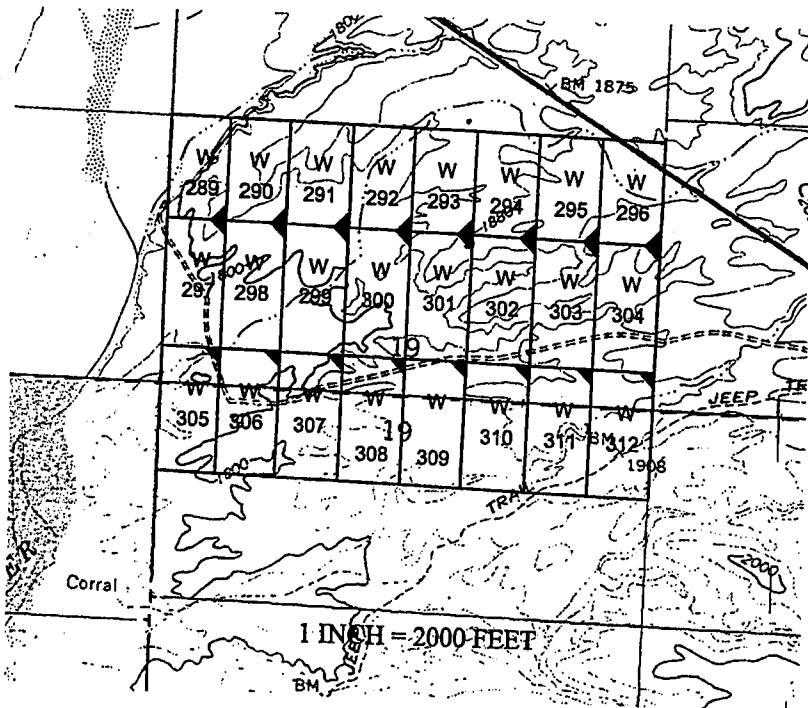
Notice is hereby given that the W-290 placer mining claim of record at the AZ State office of the BLM under serial number AMC 453214 was amended by Zenolith (USA) LLC, a Delaware Corp, owner thereof, whose address is PO Box 130, Arvada, CO 80001. The date of the original location and recording of the location notice in the Official Records of Mohave County, AZ are as follows:

Date of Location	Fee#
November 26, 2018	2019002744

The purpose of this amendment is to correct the locator name to Zenolith (USA) LLC

NOTICE IS HEREBY GIVIN that the W- 290 placer mining claim has been located by Zenolith (USA) LLC whose current mailing address is P.O. Box 130, Arvada, Colorado 80001. The general course of this claim is North and South and is situated in Mohave County, Arizona. This claim is approximately 660 feet in width and 1070 feet in length and contains approximately 15.5 acres. This claim runs from the location monument on which the location notice is posted at the SE corner of the claim approximately 660 feet in a West direction to the West end line and 1070 feet in a North direction to the North end line. This claim is marked by four monuments, one at each corner of the claim, claim monuments are marked with 2"x2"x5' wood post with scribed aluminum tags. The Location Monument on which this notice is posted is situated within Section 19, Township 15 North, Range 12 West, Gila and Salt River Baseline and Meridian, Mohave County, Arizona. This claim encompasses portions of the following legal subdivision (s) and is located by legal subdivision: E2 Lot 4 Section 19, Township 15 North, Range 12 West, Gila and Salt River Baseline and Meridian. The locality of this claim with reference to some natural object or permanent monument is as follows: The North East corner of this claim is approximately 5030 feet North and 3960 feet West from the South East corner of Section 19, Township 15 North, Range 12 West, G.&SR.B.M. Amended, DATED AND POSTED February 15-2019

BY: Jim Seuler - Agent



RECEIVED
 PHOENIX, ARIZONA
 2019 MAR 14 P 12:41
 PHOENIX, ARIZONA

AMC 453214

The above map depicts the W- 290 placer mining claim, which is located in Section(s) 19, Township 15 North, Range 12 West, Gila and Salt River Baseline and Meridian, Mohave County, Arizona. The claim corners and Location monuments are marked by 2 inch by 2 inch by 5 foot wooden post with aluminum tags. The bearings and distances between claims are depicted on the map.

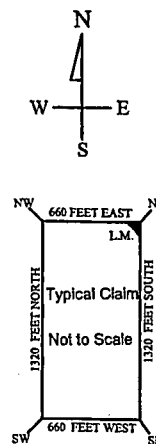
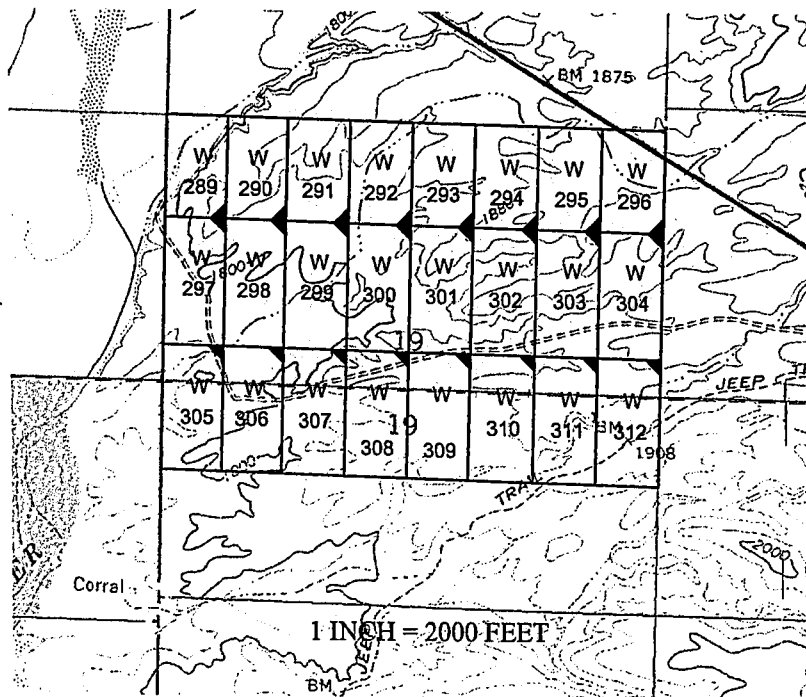
Filed at the request of and return to:
Zenolith LLC
P.O. Box 130
Arvada, Colorado 80001

RECEIVED
BLM AZ STATE OFFICE
2019 JAN 28 P 2:40
PHOENIX, ARIZONA

LOCATION NOTICE FOR PLACER MINING CLAIM

NOTICE IS HEREBY GIVIN that the W- 290 placer mining claim has been located by Zenolith LLC, whose current mailing address is P.O. Box 130, Arvada, Colorado 80001. The general course of this claim is North and South and is situated in Mohave County, Arizona. This claim is approximately 660 feet in width and 1070 feet in length and contains approximately 15.5 acres. This claim runs from the location monument on which the location notice is posted at the SE corner of the claim approximately 660 feet in a West direction to the West end line and 1070 feet in a North direction to the North end line. This claim is marked by four monuments, one at each corner of the claim, claim monuments are marked with 2"x2"x5' wood post with scribed aluminum tags. The Location Monument on which this notice is posted is situated within Section 19, Township 15 North, Range 12 West, Gila and Salt River Baseline and Meridian, Mohave County, Arizona. This claim encompasses portions of the following legal subdivision (s) and is located by legal subdivision: E2 Lot 4 Section 19, Township 15 North, Range 12 West, Gila and Salt River Baseline and Meridian. The locality of this claim with reference to some natural object or permanent monument is as follows: The North East corner of this claim is approximately 5030 feet North and 3960 feet West from the South East corner of Section 19, Township 15 North, Range 12 West, G.&SR.B.M. DATED AND POSTED on the ground this 26 day of November, 2018

BY: Dave Rowe
Dave Rowe, Agent



AMC453214

The above map depicts the W- 290 placer mining claim, which is located in Section(s) 19, Township 15 North, Range 12 West, Gila and Salt River Baseline and Meridian, Mohave County, Arizona. The claim corners and Location monuments are marked by 2 inch by 2 inch by 5 foot wooden post with aluminum tags. The bearings and distances between claims are depicted on the map.

EE# 2019009666

OFFICIAL RECORDS OF MOHAVE COUNTY KRISTI BLAIR, COUNTY RECORDER



02/27/2019 03:55 PM Fee: \$10.00

PAGE: 1 of 1

After recording please return to Zenolith (USA) LLC PO Box 130 Arvada, CO 80001

Amended Location Notice For Placer Mining Claim

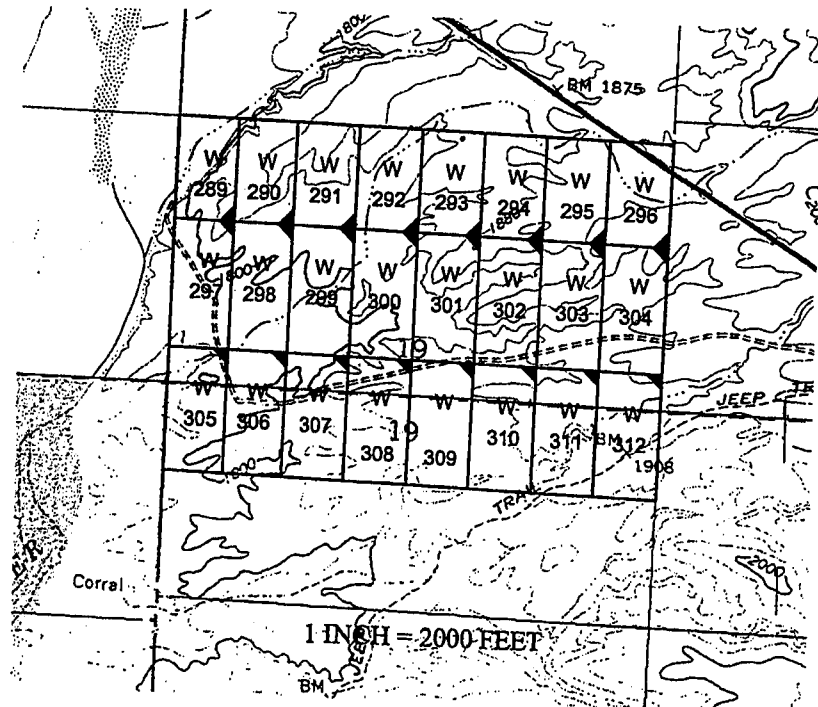
Notice is hereby given that the W-291 placer mining claim of record at the AZ State office of the BLM under serial number AMC 453215 was amended by Zenolith (USA) LLC, a Delaware Corp, owner thereof, whose address is PO Box 130, Arvada, CO 80001. The date of the original location and recording of the location notice in the Official Records of Mohave County, AZ are as follows:

Date of Location	Fee#
November 26, 2018	2019002745

The purpose of this amendment is to correct the locator name to Zenolith (USA) LLC

NOTICE IS HEREBY GIVIN that the W- 291 placer mining claim has been located by Zenolith (USA) LLC whose current mailing address is P.O. Box 130, Arvada, Colorado 80001. The general course of this claim is North and South and is situated in Mohave County, Arizona. This claim is approximately 660 feet in width and 1070 feet in length and contains approximately 16.5 acres. This claim runs from the location monument on which the location notice is posted at the SE corner of the claim approximately 660 feet in a West direction to the West end line and 1070 feet in a North direction to the North end line. This claim is marked by four monuments, one at each corner of the claim, claim monuments are marked with 2"x2"x5' wood post with scribed aluminum tags. The Location Monument on which this notice is posted is situated within Section 19, Township 15 North, Range 12 West, Gila and Salt River Baseline and Meridian, Mohave County, Arizona. This claim encompasses portions of the following legal subdivision (s) and is located by legal subdivision: W2 Lot 3 Section 19, Township 15 North, Range 12 West, Gila and Salt River Baseline and Meridian. The locality of this claim with reference to some natural object or permanent monument is as follows: The North East corner of this claim is approximately 5030 feet North and 3300 feet West from the South East corner of Section 19, Township 15 North, Range 12 West, G.&SR.B.M. *Amended,* DATED AND POSTED this February 15- 2019

BY: *Jim Heilinger - Agent*



RECEIVED
 PHOENIX, ARIZONA
 2019 MAR 14 P 12:41
 DLM
 W E
 N S
 Typical Claim
 Not to Scale
 660 FEET EAST
 1070 FEET NORTH
 660 FEET WEST
 1070 FEET SOUTH
 L.M.
 SW SE

AMC 453215

The above map depicts the W- 291 placer mining claim, which is located in Section(s) 19, Township 15 North, Range 12 West, Gila and Salt River Baseline and Meridian, Mohave County, Arizona. The claim corners and Location monuments are marked by 2 inch by 2 inch by 5 foot wooden post with aluminum tags. The bearings and distances between claims are depicted on the map.

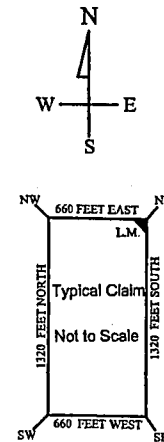
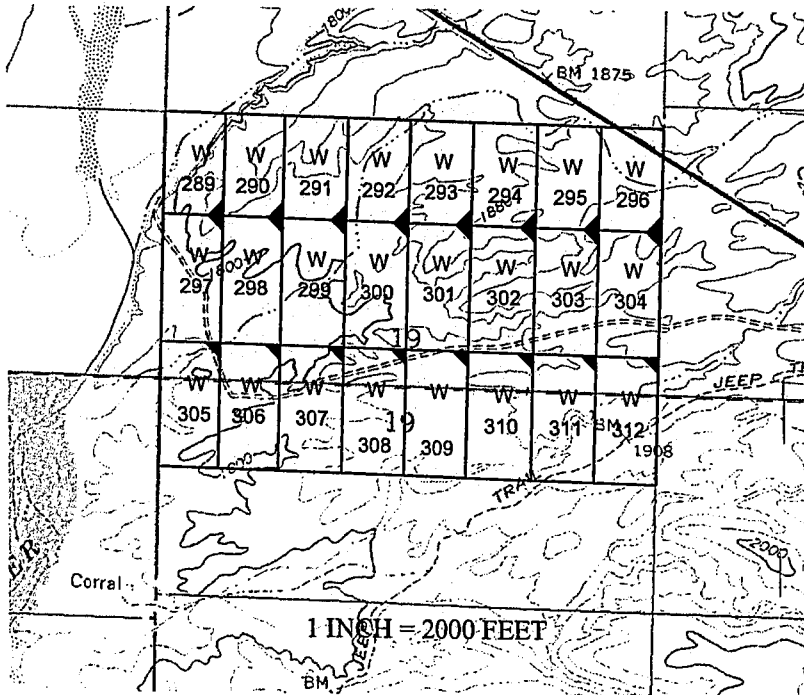
Filed at the request of and return to:
Zenolith LLC
P.O. Box 130
Arvada, Colorado 80001

RECEIVED
BLM AZ STATE OFFICE
2019 JAN 28 P 2:40
PHOENIX, ARIZONA

LOCATION NOTICE FOR PLACER MINING CLAIM

NOTICE IS HEREBY GIVIN that the W- 291 placer mining claim has been located by Zenolith LLC, whose current mailing address is P.O. Box 130, Arvada, Colorado 80001. The general course of this claim is North and South and is situated in Mohave County, Arizona. This claim is approximately 660 feet in width and 1070 feet in length and contains approximately 16.5 acres. This claim runs from the location monument on which the location notice is posted at the SE corner of the claim approximately 660 feet in a West direction to the West end line and 1070 feet in a North direction to the North end line. This claim is marked by four monuments, one at each corner of the claim, claim monuments are marked with 2"x2"x5' wood post with scribed aluminum tags. The Location Monument on which this notice is posted is situated within Section 19, Township 15 North, Range 12 West, Gila and Salt River Baseline and Meridian, Mohave County, Arizona. This claim encompasses portions of the following legal subdivision (s) and is located by legal subdivision: W2 Lot 3 Section 19, Township 15 North, Range 12 West, Gila and Salt River Baseline and Meridian. The locality of this claim with reference to some natural object or permanent monument is as follows: The North East corner of this claim is approximately 5030 feet North and 3300 feet West from the South East corner of Section 19, Township 15 North, Range 12 West, G.&SR.B.M. DATED AND POSTED on the ground this 26 day of November, 2018

BY: Dave Rowe
Dave Rowe, Agent



AMC453215

The above map depicts the W - 291 placer mining claim, which is located in Section(s) 19, Township 15 North, Range 12 West, Gila and Salt River Baseline and Meridian, Mohave County, Arizona. The claim corners and Location monuments are marked by 2 inch by 2 inch by 5 foot wooden post with aluminum tags. The bearings and distances between claims are depicted on the map.

After recording please return to
Zenolith (USA) LLC
PO Box 130
Arvada, CO 80001

EE# 2019009667

OFFICIAL RECORDS
OF MOHAVE COUNTY
KRISTI BLAIR,
COUNTY RECORDER



02/27/2019 03:55 PM Fee: \$10.00

PAGE: 1 of 1

Amended Location Notice For Placer Mining Claim

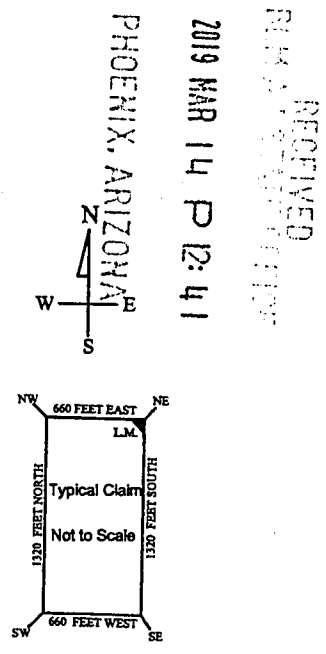
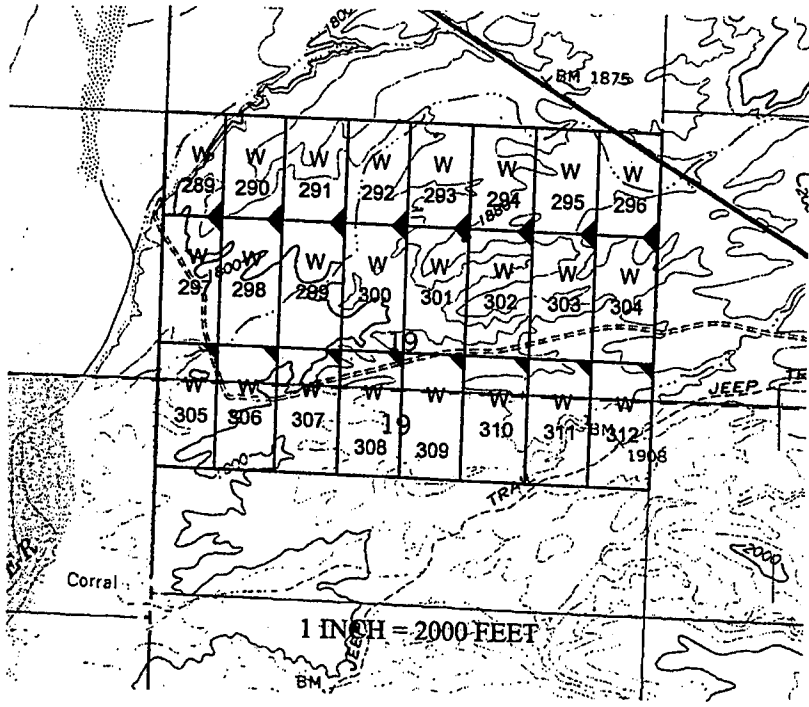
Notice is hereby given that the W-292 placer mining claim of record at the AZ State office of the BLM under serial number AMC 453216 was amended by Zenolith (USA) LLC a Delaware Corp, owner thereof, whose address is PO Box 130, Arvada, CO 80001. The date of the original location and recording of the location notice in the Official Records of Mohave County, AZ are as follows:

Date of Location	Fee#
November 26, 2018	2019002746

The purpose of this amendment is to correct the locator name to Zenolith (USA) LLC

NOTICE IS HEREBY GIVIN that the W- 292 placer mining claim has been located by Zenolith (USA) LLC whose current mailing address is P.O. Box 130, Arvada, Colorado 80001. The general course of this claim is North and South and is situated in Mohave County, Arizona. This claim is approximately 660 feet in width and 1070 feet in length and contains approximately 16.5 acres. This claim runs from the location monument on which the location notice is posted at the SE corner of the claim approximately 660 feet in a West direction to the West end line and 1070 feet in a North direction to the North end line. This claim is marked by four monuments, one at each corner of the claim, claim monuments are marked with 2"x2"x5' wood post with scribed aluminum tags. The Location Monument on which this notice is posted is situated within Section 19, Township 15 North, Range 12 West, Gila and Salt River Baseline and Meridian, Mohave County, Arizona. This claim encompasses portions of the following legal subdivision (s) and is located by legal subdivision: E2 Lot 3 Section 19, Township 15 North, Range 12 West, Gila and Salt River Baseline and Meridian. The locality of this claim with reference to some natural object or permanent monument is as follows: The North East corner of this claim is approximately 5030 feet North and 2640 feet West from the South East corner of Section 19, Township 15 North, Range 12 West, G.&SR.B.M. Amended, DATED AND POSTED ~~on~~ this February 15-2019

BY: Jim Heninger - Agent



AMC 453216

The above map depicts the W- 292 placer mining claim, which is located in Section(s) 19, Township 15 North, Range 12 West, Gila and Salt River Baseline and Meridian, Mohave County, Arizona. The claim corners and Location monuments are marked by 2 inch by 2 inch by 5 foot wooden post with aluminum tags. The bearings and distances between claims are depicted on the map.

Filed at the request of and return to:
Zenolith LLC
P.O. Box 130
Arvada, Colorado 80001

RECEIVED
BLM AZ STATE OFFICE
2019 JAN 28 P 2:40
PHOENIX, ARIZONA

LOCATION NOTICE FOR PLACER MINING CLAIM

NOTICE IS HEREBY GIVIN that the W- 292 placer mining claim has been located by Zenolith LLC, whose current mailing address is P.O. Box 130, Arvada, Colorado 80001. The general course of this claim is North and South and is situated in Mohave County, Arizona. This claim is approximately 660 feet in width and 1070 feet in length and contains approximately 16.5 acres. This claim runs from the location monument on which the location notice is posted at the SE corner of the claim approximately 660 feet in a West direction to the West end line and 1070 feet in a North direction to the North end line. This claim is marked by four monuments, one at each corner of the claim, claim monuments are marked with 2"x2"x5' wood post with scribed aluminum tags.

The Location Monument on which this notice is posted is situated within Section 19, Township 15 North, Range 12 West, Gila and Salt River Baseline and Meridian, Mohave County, Arizona.

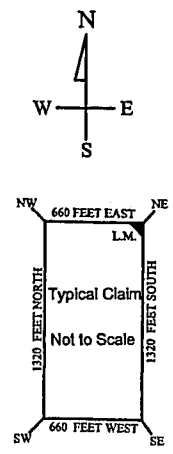
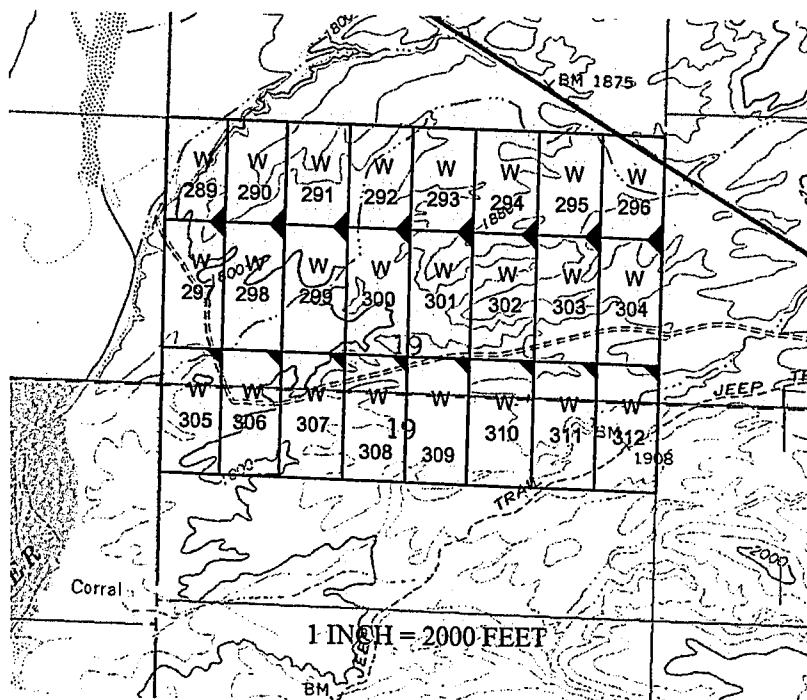
This claim encompasses portions of the following legal subdivision (s) and is located by legal subdivision:

E2 Lot 3 Section 19, Township 15 North, Range 12 West, Gila and Salt River Baseline and Meridian. The locality of this claim with reference to some natural object or permanent monument is as follows:

The North East corner of this claim is approximately 5030 feet North and 2640 feet West from the South East corner of Section 19, Township 15 North, Range 12 West, G.&SR.B.M.

DATED AND POSTED on the ground this 26 day of November, 2018

BY: Dave Rowe
Dave Rowe, Agent



AMC4532161

The above map depicts the W- 292 placer mining claim, which is located in Section(s) 19, Township 15 North, Range 12 West, Gila and Salt River Baseline and Meridian, Mohave County, Arizona. The claim corners and Location monuments are marked by 2 inch by 2 inch by 5 foot wooden post with aluminum tags. The bearings and distances between claims are depicted on the map.

After recording please return to
Zenolith (USA) LLC
PO Box 130
Arvada, CO 80001

SEE# 2019009668

OFFICIAL RECORDS
OF MOHAVE COUNTY
KRISTI BLAIR,
COUNTY RECORDER



02/27/2019 03:55 PM Fee: \$10.00

PAGE: 1 of 1

Amended Location Notice For Placer Mining Claim

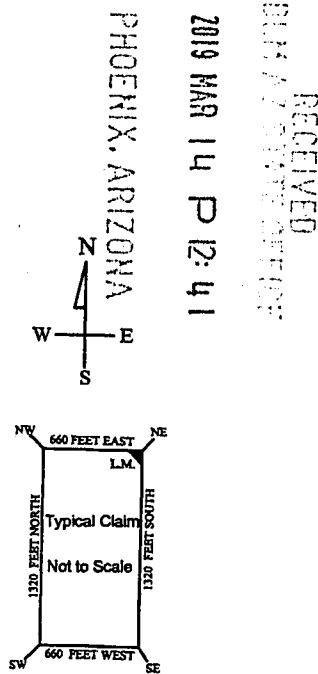
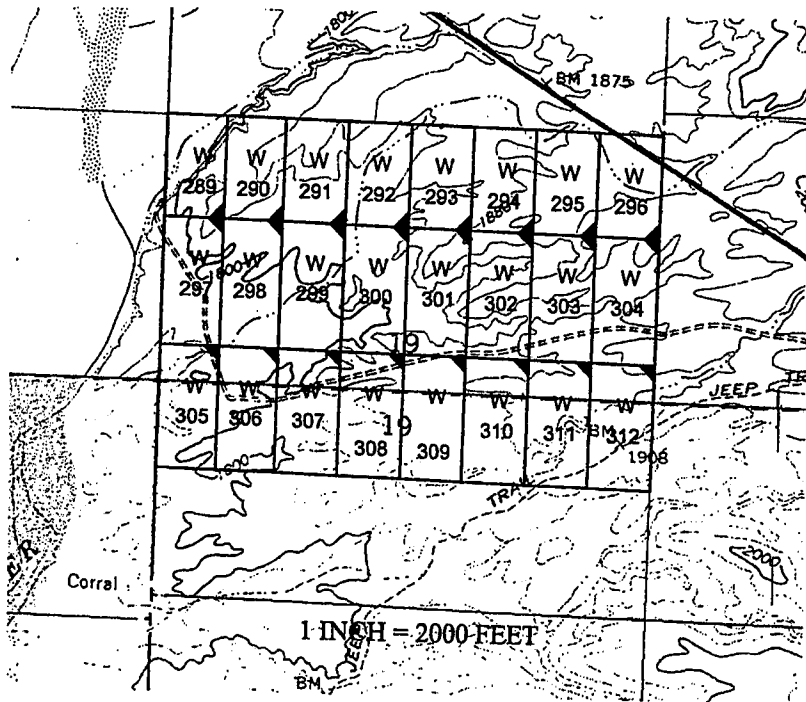
Notice is hereby given that the W-293 placer mining claim of record at the AZ State office of the BLM under serial number AMC 453217 was amended by Zenolith (USA) LLC a Delaware Corp, owner thereof, whose address is PO Box 130, Arvada, CO 80001. The date of the original location and recording of the location notice in the Official Records of Mohave County, AZ are as follows:

Date of Location Fee#
November 26, 2018 2019002747

The purpose of this amendment is to correct the locator name to Zenolith (USA) LLC

NOTICE IS HEREBY GIVIN that the W- 293 placer mining claim has been located by Zenolith (USA) LLC whose current mailing address is P.O. Box 130, Arvada, Colorado 80001. The general course of this claim is North and South and is situated in Mohave County, Arizona. This claim is approximately 660 feet in width and 1070 feet in length and contains approximately 16.5 acres. This claim runs from the location monument on which the location notice is posted at the SE corner of the claim approximately 660 feet in a West direction to the West end line and 1070 feet in a North direction to the North end line. This claim is marked by four monuments, one at each corner of the claim, claim monuments are marked with 2"x2"x5' wood post with scribed aluminum tags. The Location Monument on which this notice is posted is situated within Section 19, Township 15 North, Range 12 West, Gila and Salt River Baseline and Meridian, Mohave County, Arizona. This claim encompasses portions of the following legal subdivision (s) and is located by legal subdivision: W2 Lot 2 Section 19, Township 15 North, Range 12 West, Gila and Salt River Baseline and Meridian. The locality of this claim with reference to some natural object or permanent monument is as follows: The North East corner of this claim is approximately 5030 feet North and 1980 feet West from the South East corner of Section 19, Township 15 North, Range 12 West, G.&SR.B.M. Amended, DATED AND POSTED February 15-2019

BY: *Jim Heninger*



2019 MAR 14 P 12:41

PHOENIX, ARIZONA

RECEIVED
BLM AZ STATE OFFICE

AMC 453217

The above map depicts the W- 293 placer mining claim, which is located in Section(s) 19, Township 15 North, Range 12 West, Gila and Salt River Baseline and Meridian, Mohave County, Arizona. The claim corners and Location monuments are marked by 2 inch by 2 inch by 5 foot wooden post with aluminum tags. The bearings and distances between claims are depicted on the map.

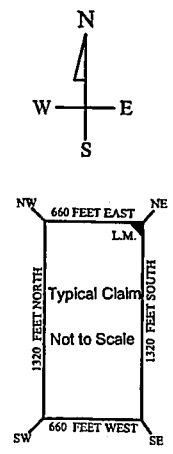
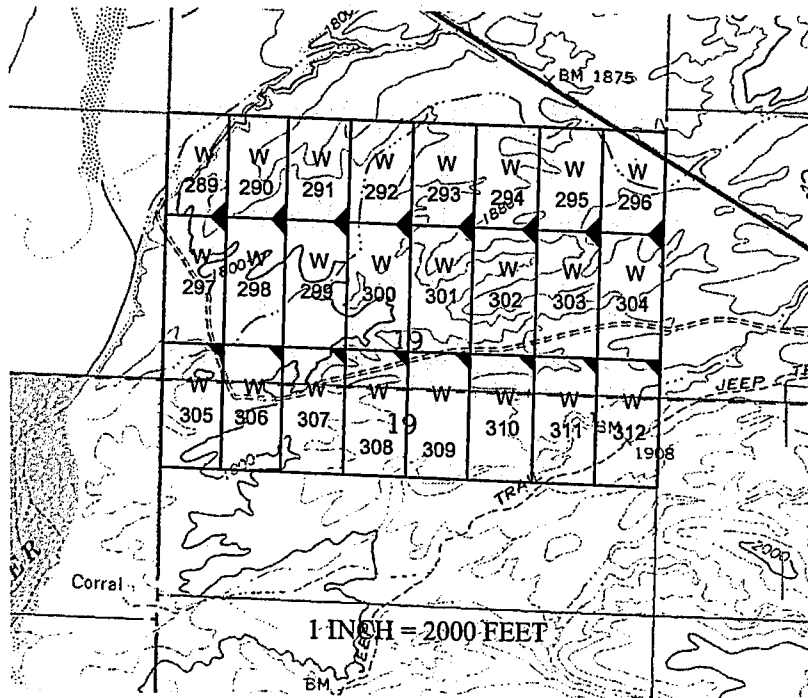
Filed at the request of and return to:
Zenolith LLC
P.O. Box 130
Arvada, Colorado 80001

RECEIVED
BLM AZ STATE OFFICE
2019 JAN 28 P 2:40
PHOENIX, ARIZONA

LOCATION NOTICE FOR PLACER MINING CLAIM

NOTICE IS HEREBY GIVIN that the W- 293 placer mining claim has been located by Zenolith LLC, whose current mailing address is P.O. Box 130, Arvada, Colorado 80001. The general course of this claim is North and South and is situated in Mohave County, Arizona. This claim is approximately 660 feet in width and 1070 feet in length and contains approximately 16.5 acres. This claim runs from the location monument on which the location notice is posted at the SE corner of the claim approximately 660 feet in a West direction to the West end line and 1070 feet in a North direction to the North end line. This claim is marked by four monuments, one at each corner of the claim, claim monuments are marked with 2"x2"x5' wood post with scribed aluminum tags. The Location Monument on which this notice is posted is situated within Section 19, Township 15 North, Range 12 West, Gila and Salt River Baseline and Meridian, Mohave County, Arizona. This claim encompasses portions of the following legal subdivision (s) and is located by legal subdivision: W2 Lot 2 Section 19, Township 15 North, Range 12 West, Gila and Salt River Baseline and Meridian. The locality of this claim with reference to some natural object or permanent monument is as follows: The North East corner of this claim is approximately 5030 feet North and 1980 feet West from the South East corner of Section 19, Township 15 North, Range 12 West, G.&SR.B.M. DATED AND POSTED on the ground this 26 day of November, 2018

BY: Dave Rowe
Dave Rowe, Agent



AM04532171

The above map depicts the W- 293 placer mining claim, which is located in Section(s) 19, Township 15 North, Range 12 West, Gila and Salt River Baseline and Meridian, Mohave County, Arizona. The claim corners and Location monuments are marked by 2 inch by 2 inch by 5 foot wooden post with aluminum tags. The bearings and distances between claims are depicted on the map.

After recording please return to
Zenolith (USA) LLC
PO Box 130
Arvada, CO 80001

EE# 2019009669

OFFICIAL RECORDS
OF MOHAVE COUNTY
KRISTI BLAIR,
COUNTY RECORDER



02/27/2019 03:55 PM Fee: \$10.00

PAGE: 1 of 1

Amended Location Notice For Placer Mining Claim

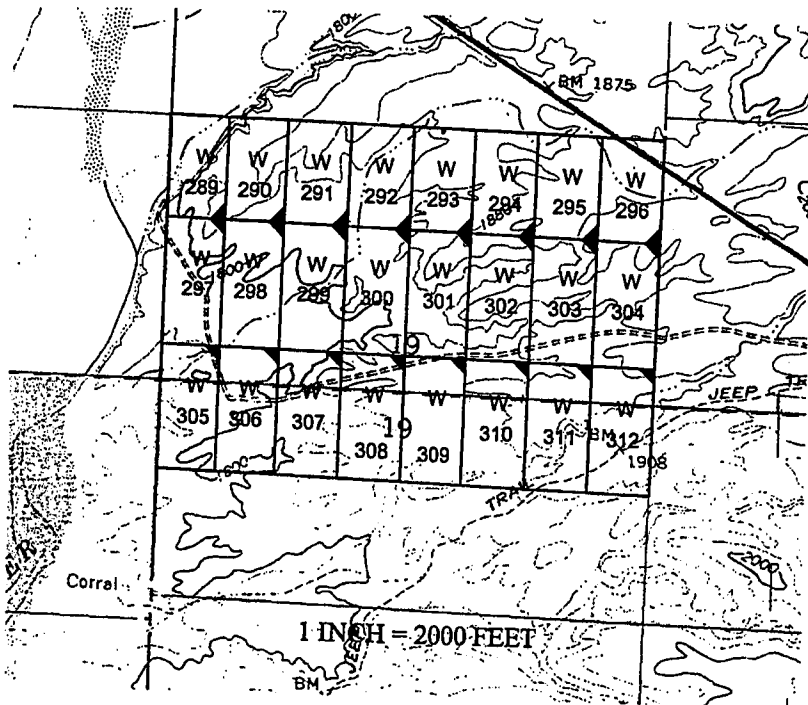
Notice is hereby given that the W-294 placer mining claim of record at the AZ State office of the BLM under serial number AMC 453218 was amended by Zenolith (USA) LLC a Delaware Corp, owner thereof, whose address is PO Box 130, Arvada, CO 80001. The date of the original location and recording of the location notice in the Official Records of Mohave County, AZ are as follows:

Date of Location	Fee#
November 26, 2018	2019002748

The purpose of this amendment is to correct the locator name to Zenolith (USA) LLC

NOTICE IS HEREBY GIVIN that the W- 294 placer-mining claim has been located by Zenolith (USA) LLC whose current mailing address is P.O. Box 130, Arvada, Colorado 80001. The general course of this claim is North and South and is situated in Mohave County, Arizona. This claim is approximately 660 feet in width and 1070 feet in length and contains approximately 16.5 acres. This claim runs from the location monument on which the location notice is posted at the SE corner of the claim approximately 660 feet in a West direction to the West end line and 1070 feet in a North direction to the North end line. This claim is marked by four monuments, one at each corner of the claim, claim monuments are marked with 2"x2"x5' wood post with scribed aluminum tags. The Location Monument on which this notice is posted is situated within Section 19, Township 15 North, Range 12 West, Gila and Salt River Baseline and Meridian, Mohave County, Arizona. This claim encompasses portions of the following legal subdivision (s) and is located by legal subdivision: E2 Lot 2 Section 19, Township 15 North, Range 12 West, Gila and Salt River Baseline and Meridian. The locality of this claim with reference to some natural object or permanent monument is as follows: The North East corner of this claim is approximately 5030 feet North and 1320 feet West from the South East corner of Section 19, Township 15 North, Range 12 West, G.&SR.B.M. Amended, DATED AND POSTED February 15-2019

BY: Jim Hurlinger - Agent



PHOENIX, ARIZONA
2019 MAR 14 P 12:41
RECEIVED
BLM AT STATE OFFICE

AMC 453218

The above map depicts the W- 294 placer mining claim, which is located in Section(s) 19, Township 15 North, Range 12 West, Gila and Salt River Baseline and Meridian, Mohave County, Arizona. The claim corners and Location monuments are marked by 2 inch by 2 inch by 5 foot wooden post with aluminum tags. The bearings and distances between claims are depicted on the map.

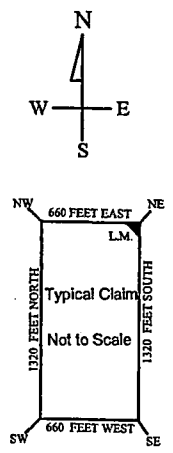
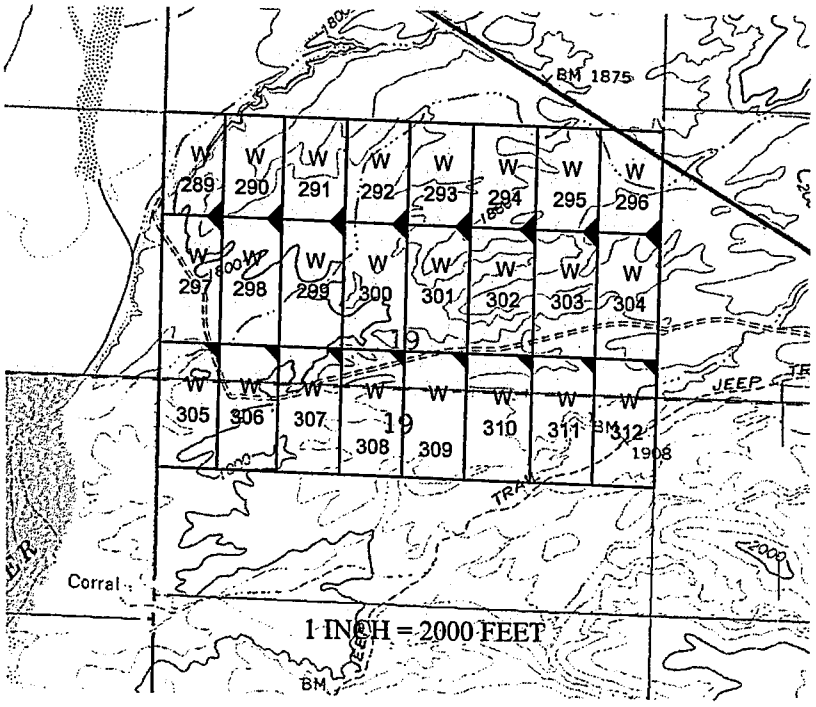
Filed at the request of and return to:
Zenolith LLC
P.O. Box 130
Arvada, Colorado 80001

RECEIVED
BLM AZ STATE OFFICE
2019 JAN 28 P 2:40
PHOENIX, ARIZONA

LOCATION NOTICE FOR PLACER MINING CLAIM

NOTICE IS HEREBY GIVIN that the W- 294 placer mining claim has been located by Zenolith LLC, whose current mailing address is P.O. Box 130, Arvada, Colorado 80001. The general course of this claim is North and South and is situated in Mohave County, Arizona. This claim is approximately 660 feet in width and 1070 feet in length and contains approximately 16.5 acres. This claim runs from the location monument on which the location notice is posted at the SE corner of the claim approximately 660 feet in a West direction to the West end line and 1070 feet in a North direction to the North end line. This claim is marked by four monuments, one at each corner of the claim, claim monuments are marked with 2"x2"x5' wood post with scribed aluminum tags. The Location Monument on which this notice is posted is situated within Section 19, Township 15 North, Range 12 West, Gila and Salt River Baseline and Meridian, Mohave County, Arizona. This claim encompasses portions of the following legal subdivision (s) and is located by legal subdivision: E2 Lot 2 Section 19, Township 15 North, Range 12 West, Gila and Salt River Baseline and Meridian. The locality of this claim with reference to some natural object or permanent monument is as follows: The North East corner of this claim is approximately 5030 feet North and 1320 feet West from the South East corner of Section 19, Township 15 North, Range 12 West, G.&SR.B.M. DATED AND POSTED on the ground this 26 day of November, 2018

BY: Dave Rowe
Dave Rowe, Agent



AMC453218

The above map depicts the W- 294 placer mining claim, which is located in Section(s) 19, Township 15 North, Range 12 West, Gila and Salt River Baseline and Meridian, Mohave County, Arizona. The claim corners and Location monuments are marked by 2 inch by 2 inch by 5 foot wooden post with aluminum tags. The bearings and distances between claims are depicted on the map.

After recording please return to
Zenolith (USA) LLC
PO Box 130
Arvada, CO 80001

FEE# 2019009670

OFFICIAL RECORDS
OF MOHAVE COUNTY
KRISTI BLAIR,
COUNTY RECORDER



02/27/2019 03:55 PM Fee: \$10.00

PAGE: 1 of 1

Amended Location Notice For Placer Mining Claim

Notice is hereby given that the W-295 placer mining claim of record at the AZ State office of the BLM under serial number AMC 453219 was amended by Zenolith (USA) LLC, a Delaware Corp, owner thereof, whose address is PO Box 130, Arvada, CO 80001. The date of the original location and recording of the location notice in the Official Records of Mohave County, AZ are as follows:

Date of Location	Fee#
November 26, 2018	2019002749

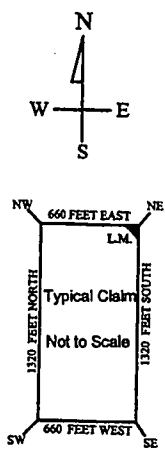
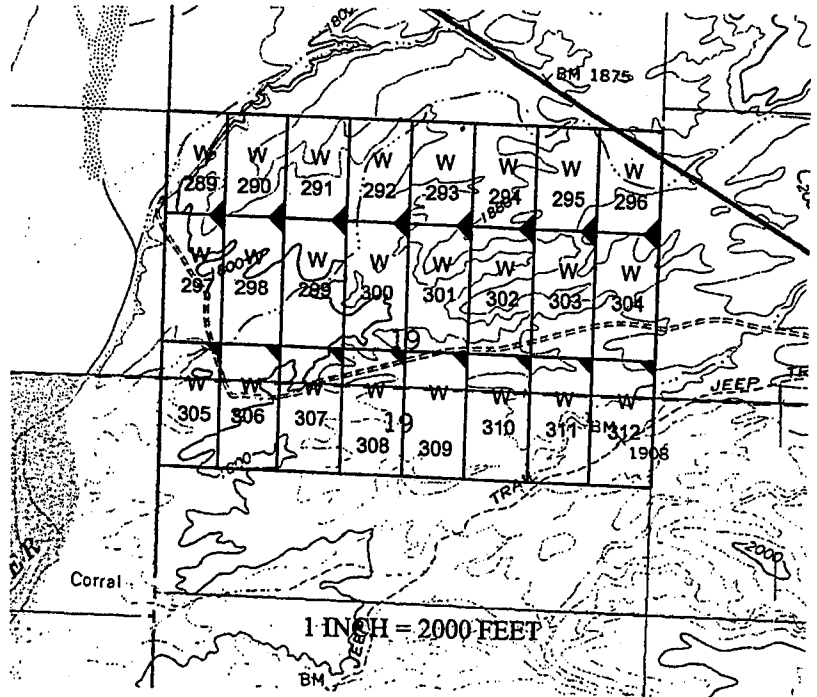
The purpose of this amendment is to correct the locator name to Zenolith (USA) LLC

NOTICE IS HEREBY GIVIN that the W- 295 placer mining claim has been located by Zenolith (USA) LLC whose current mailing address is P.O. Box 130, Arvada, Colorado 80001. The general course of this claim is North and South and is situated in Mohave County, Arizona. This claim is approximately 660 feet in width and 1070 feet in length and contains approximately 16.15 acres. This claim runs from the location monument on which the location notice is posted at the SE corner of the claim approximately 660 feet in a West direction to the West end line and 1070 feet in a North direction to the North end line. This claim is marked by four monuments, one at each corner of the claim, claim monuments are marked with 2"x2"x5' wood post with scribed aluminum tags. The Location Monument on which this notice is posted is situated within Section 19, Township 15 North, Range 12 West, Gila and Salt River Baseline and Meridian, Mohave County, Arizona. This claim encompasses portions of the following legal subdivision (s) and is located by legal subdivision: W2 Lot 1 Section 19, Township 15 North, Range 12 West, Gila and Salt River Baseline and Meridian. The locality of this claim with reference to some natural object or permanent monument is as follows: The North East corner of this claim is approximately 5030 feet North and 660 feet West from the South East corner of Section 19, Township 15 North, Range 12 West, G.&SR B.M. 1875 amended, DATED AND POSTED February 15-2019

BY: *Jin Heulinger*

RECEIVED
PHOENIX, ARIZONA
MAR 14 P 12:41

AMC 453219



The above map depicts the W- 295 placer mining claim, which is located in Section(s) 19, Township 15 North, Range 12 West, Gila and Salt River Baseline and Meridian, Mohave County, Arizona. The claim corners and Location monuments are marked by 2 inch by 2 inch by 5 foot wooden post with aluminum tags. The bearings and distances between claims are depicted on the map.

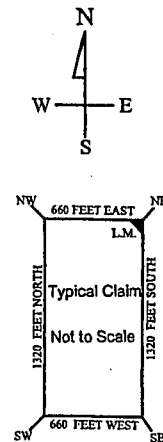
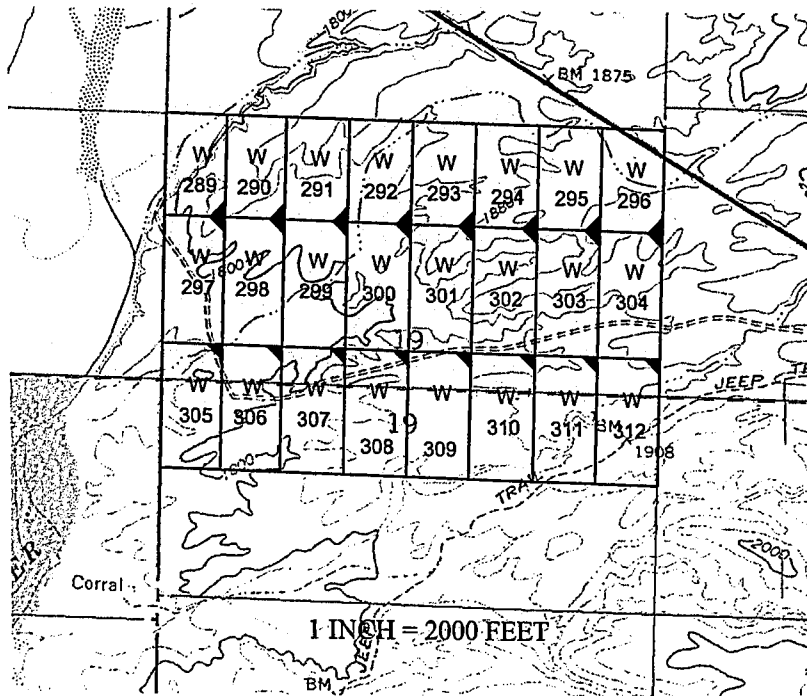
Filed at the request of and return to:
Zenolith LLC
P.O. Box 130
Arvada, Colorado 80001

RECEIVED
BLM AZ STATE OFFICE
2019 JAN 28 P 2:41
PHOENIX, ARIZONA

LOCATION NOTICE FOR PLACER MINING CLAIM

NOTICE IS HEREBY GIVIN that the W- 295 placer mining claim has been located by Zenolith LLC, whose current mailing address is P.O. Box 130, Arvada, Colorado 80001. The general course of this claim is North and South and is situated in Mohave County, Arizona. This claim is approximately 660 feet in width and 1070 feet in length and contains approximately 16.5 acres. This claim runs from the location monument on which the location notice is posted at the SE corner of the claim approximately 660 feet in a West direction to the West end line and 1070 feet in a North direction to the North end line. This claim is marked by four monuments, one at each corner of the claim, claim monuments are marked with 2"x2"x5' wood post with scribed aluminum tags. The Location Monument on which this notice is posted is situated within Section 19, Township 15 North, Range 12 West, Gila and Salt River Baseline and Meridian, Mohave County, Arizona. This claim encompasses portions of the following legal subdivision (s) and is located by legal subdivision: W2 Lot 1 Section 19, Township 15 North, Range 12 West, Gila and Salt River Baseline and Meridian. The locality of this claim with reference to some natural object or permanent monument is as follows: The North East corner of this claim is approximately 5030 feet North and 660 feet West from the South East corner of Section 19, Township 15 North, Range 12 West, G.&SR.B.M. DATED AND POSTED on the ground this 26 day of November, 2018

BY: *Dave Rowe*
Dave Rowe, Agent



AMC453219

The above map depicts the W - 295 placer mining claim, which is located in Section(s) 19, Township 15 North, Range 12 West, Gila and Salt River Baseline and Meridian, Mohave County, Arizona. The claim corners and Location monuments are marked by 2 inch by 2 inch by 5 foot wooden post with aluminum tags. The bearings and distances between claims are depicted on the map.

After recording please return to
Zenolith (USA) LLC
PO Box 130
Arvada, CO 80001

FEE# 2019009671

OFFICIAL RECORDS
OF MOHAVE COUNTY
KRISTI BLAIR,
COUNTY RECORDER



02/27/2019 03:55 PM Fee: \$10.00

PAGE: 1 of 1

Amended Location Notice For Placer Mining Claim

Notice is hereby given that the W-296 placer mining claim of record at the AZ State office of the BLM under serial number AMC 453220 was amended by Zenolith (USA) LLC, a Delaware Corp, owner thereof, whose address is PO Box 130, Arvada, CO 80001. The date of the original location and recording of the location notice in the Official Records of Mohave County, AZ are as follows:

Date of Location Fee#
November 26, 2018 2019002750

The purpose of this amendment is to correct the locator name to Zenolith (USA) LLC

NOTICE IS HEREBY GIVIN that the W- 296 placer mining claim has been located by Zenolith (USA) LLC whose current mailing address is P.O. Box 130, Arvada, Colorado 80001. The general course of this claim is North and South and is situated in Mohave County, Arizona. This claim is approximately 660 feet in width and 1070 feet in length and contains approximately 16.5 acres. This claim runs from the location monument on which the location notice is posted at the SE corner of the claim approximately 660 feet in a West direction to the West end line and 1070 feet in a North direction to the North end line. This claim is marked by four monuments, one at each corner of the claim, claim monuments are marked with 2"x2"x5' wood post with scribed aluminum tags.

The Location Monument on which this notice is posted is situated within Section 19, Township 15 North, Range 12 West, Gila and Salt River Baseline and Meridian, Mohave County, Arizona.

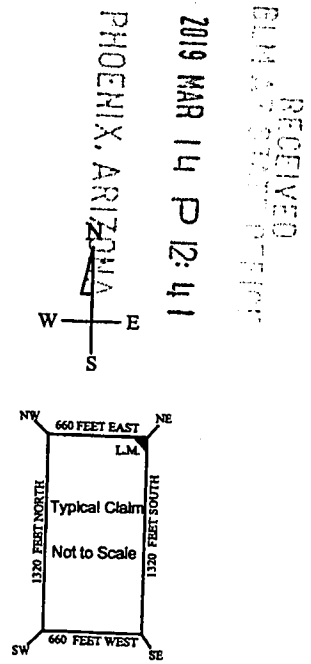
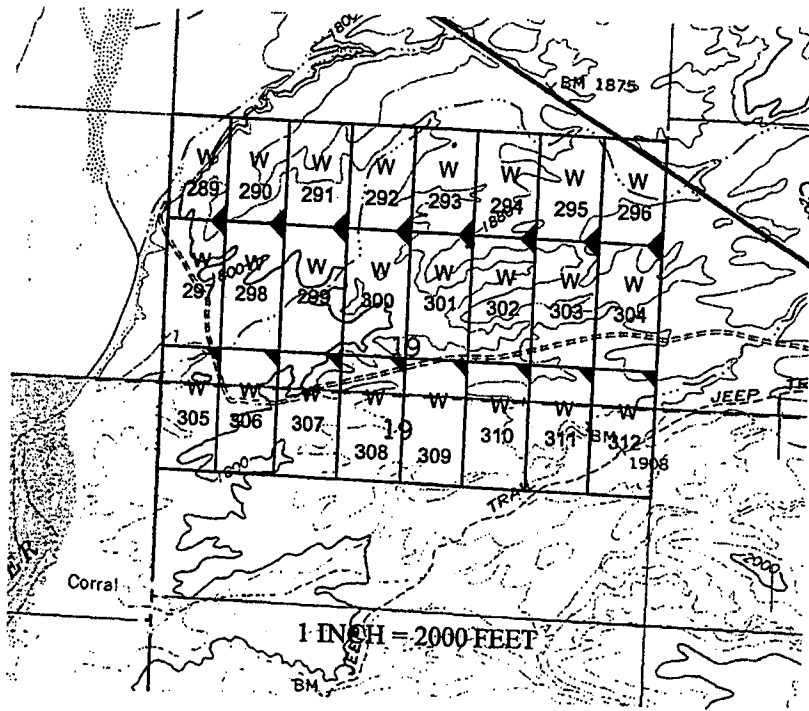
This claim encompasses portions of the following legal subdivision (s) and is located by legal subdivision:

E2 Lot 1 Section 19, Township 15 North, Range 12 West, Gila and Salt River Baseline and Meridian. The locality of this claim with reference to some natural object or permanent monument is as follows:

The North East corner of this claim is approximately 5030 feet North and 0 feet West from the South East corner of Section 19, Township 15 North, Range 12 West, G.&SR.B.M.

DATED AND POSTED this February 15-2019. Amended,

BY: *Jin Heiniger - Agent*



AMC 453220

The above map depicts the W- 296 placer mining claim, which is located in Section(s) 19, Township 15 North, Range 12 West, Gila and Salt River Baseline and Meridian, Mohave County, Arizona. The claim corners and Location monuments are marked by 2 inch by 2 inch by 5 foot wooden post with aluminum tags. The bearings and distances between claims are depicted on the map.

Filed at the request of and return to:
Zenolith LLC
P.O. Box 130
Arvada, Colorado 80001

RECEIVED
BLM AZ STATE OFFICE
2019 JAN 28 P 2:41
PHOENIX, ARIZONA

LOCATION NOTICE FOR PLACER MINING CLAIM

NOTICE IS HEREBY GIVIN that the W- 296 placer mining claim has been located by Zenolith LLC, whose current mailing address is P.O. Box 130, Arvada, Colorado 80001. The general course of this claim is North and South and is situated in Mohave County, Arizona. This claim is approximately 660 feet in width and 1070 feet in length and contains approximately 16.5 acres. This claim runs from the location monument on which the location notice is posted at the SE corner of the claim approximately 660 feet in a West direction to the West end line and 1070 feet in a North direction to the North end line. This claim is marked by four monuments, one at each corner of the claim, claim monuments are marked with 2"x2"x5' wood post with scribed aluminum tags.

The Location Monument on which this notice is posted is situated within Section 19, Township 15 North, Range 12 West, Gila and Salt River Baseline and Meridian, Mohave County, Arizona.

This claim encompasses portions of the following legal subdivision (s) and is located by legal subdivision:

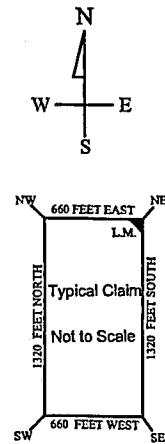
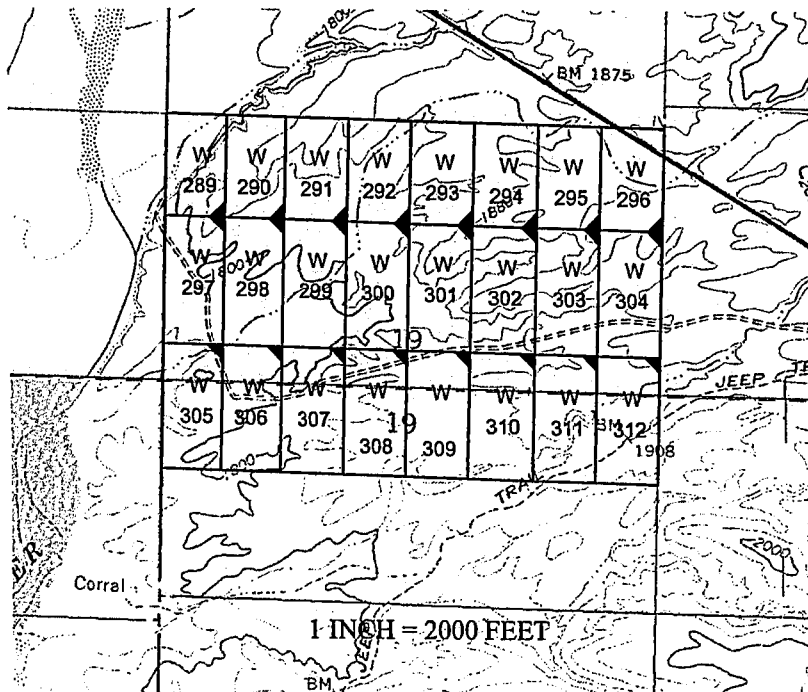
E2 Lot 1 Section 19, Township 15 North, Range 12 West, Gila and Salt River Baseline and Meridian.

The locality of this claim with reference to some natural object or permanent monument is as follows:

The North East corner of this claim is approximately 5030 feet North and 0 feet West from the South East corner of Section 19, Township 15 North, Range 12 West, G.&SR.B.M.

DATED AND POSTED on the ground this 26 day of November, 2018

BY: Dave Rowe
Dave Rowe, Agent



AMC453220

The above map depicts the W- 296 placer mining claim, which is located in Section(s) 19, Township 15 North, Range 12 West, Gila and Salt River Baseline and Meridian, Mohave County, Arizona. The claim corners and Location monuments are marked by 2 inch by 2 inch by 5 foot wooden post with aluminum tags. The bearings and distances between claims are depicted on the map.

After recording please return to
Zenolith (USA) LLC
PO Box 130
Arvada, CO 80001

Amended Location Notice For Placer Mining Claim

Notice is hereby given that the W-297 placer mining claim of record at the AZ State office of the BLM under serial number AMC 453221 was amended by Zenolith (USA) LLC a Delaware Corp, owner thereof, whose address is PO Box 130, Arvada, CO 80001. The date of the original location and recording of the location notice in the Official Records of Mohave County, AZ are as follows:

Date of Location November 26, 2018 Fee# 2019002751

The purpose of this amendment is to correct the locator name to Zenolith (USA) LLC

FEE# 2019009672

OFFICIAL RECORDS
OF MOHAVE COUNTY
KRISTI BLAIR,
COUNTY RECORDER

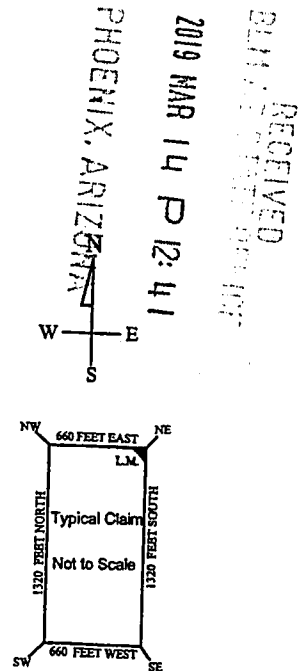
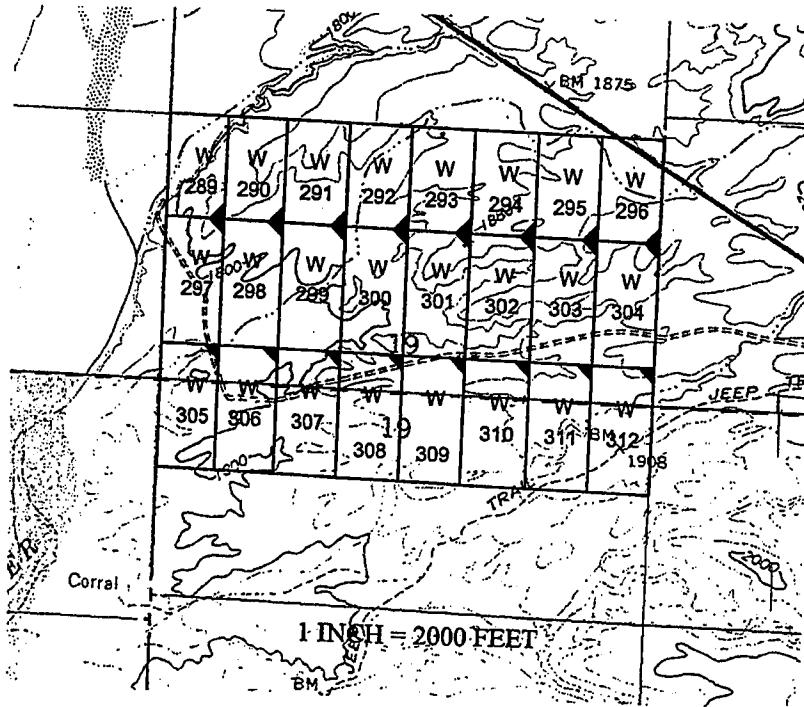


02/27/2019 03:55 PM Fee: \$10.00

PAGE: 1 of 1

NOTICE IS HEREBY GIVIN that the W- 297 placer mining claim has been located by Zenolith (USA) LLC whose current mailing address is P.O. Box 130, Arvada, Colorado 80001. The general course of this claim is North and South and is situated in Mohave County, Arizona. This claim is approximately 660 feet in width and 1320 feet in length and contains approximately 15.4 acres. This claim runs from the location monument on which the location notice is posted at the NE corner of the claim approximately 660 feet in a West direction to the West end line and 1320 feet in a South direction to the South end line. This claim is marked by four monuments, one at each corner of the claim, claim monuments are marked with 2"x2"x5' wood post with scribed aluminum tags. The Location Monument on which this notice is posted is situated within Section 19, Township 15 North, Range 12 West, Gila and Salt River Baseline and Meridian, Mohave County, Arizona. This claim encompasses portions of the following legal subdivision (s) and is located by legal subdivision: 612 Lot 5 Section 19, Township 15 North, Range 12 West, Gila and Salt River Baseline and Meridian. The locality of this claim with reference to some natural object or permanent monument is as follows: The North East corner of this claim is approximately 3960 feet North and 4600 feet West from the South East corner of Section 19, Township 15 North, Range 12 West, G.&SR.B.M. Amended, DATED AND POSTED ~~February 15-2019~~ this February 15-2019

BY: Jin Meulinger-Agent



AMC 453221

The above map depicts the W- 297 placer mining claim, which is located in Section(s) 19, Township 15 North, Range 12 West, Gila and Salt River Baseline and Meridian, Mohave County, Arizona. The claim corners and Location monuments are marked by 2 inch by 2 inch by 5 foot wooden post with aluminum tags. The bearings and distances between claims are depicted on the map.

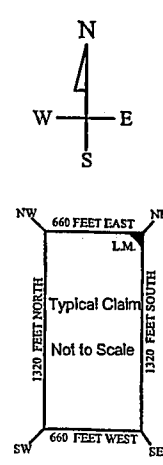
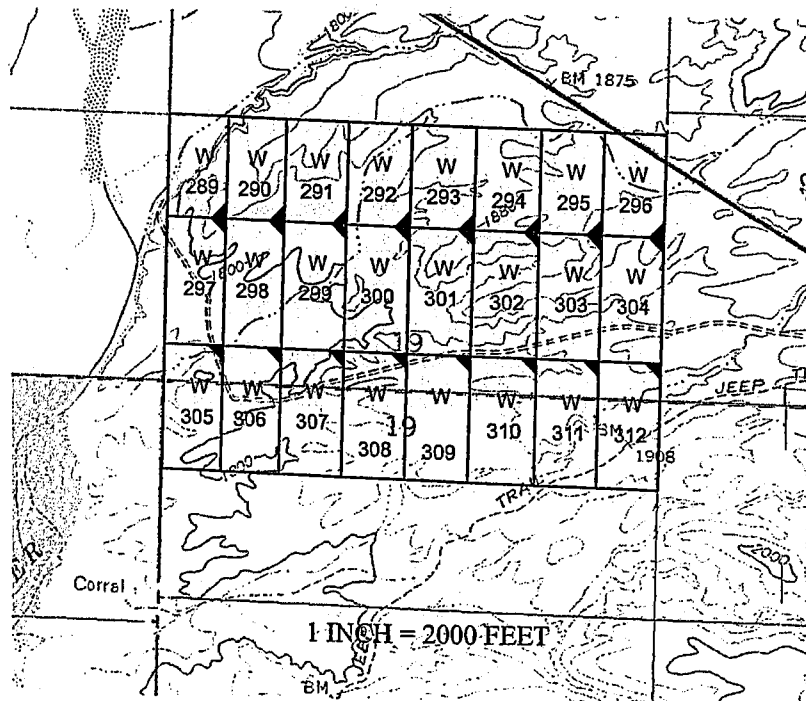
Filed at the request of and return to:
Zenolith LLC
P.O. Box 130
Arvada, Colorado 80001

RECEIVED
BLM AZ STATE OFFICE
2019 JAN 28 P 2:11
PHOENIX, ARIZONA

LOCATION NOTICE FOR PLACER MINING CLAIM

NOTICE IS HEREBY GIVIN that the W- 297 placer mining claim has been located by Zenolith LLC whose current mailing address is P.O. Box 130, Arvada, Colorado 80001. The general course of this claim is North and South and is situated in Mohave County, Arizona. This claim is approximately 660 feet in width and 1320 feet in length and contains approximately 15.4 acres. This claim runs from the location monument on which the location notice is posted at the NE corner of the claim approximately 660 feet in a West direction to the West end line and 1320 feet in a South direction to the South end line. This claim is marked by four monuments, one at each corner of the claim, claim monuments are marked with 2"x2"x5' wood post with scribed aluminum tags. The Location Monument on which this notice is posted is situated within Section 19, Township 15 North, Range 12 West, Gila and Salt River Baseline and Meridian, Mohave County, Arizona. This claim encompasses portions of the following legal subdivision (s) and is located by legal subdivision: W2 Lot 5 Section 19, Township 15 North, Range 12 West, Gila and Salt River Baseline and Meridian. The locality of this claim with reference to some natural object or permanent monument is as follows: The North East corner of this claim is approximately 3960 feet North and 4600 feet West from the South East corner of Section 19, Township 15 North, Range 12 West, G.&SR.B.M. DATED AND POSTED on the ground this 26 day of November, 2018

BY: Dave Rowe
Dave Rowe, Agent



AMC453221

The above map depicts the W- 297 placer mining claim, which is located in Section(s) 19, Township 15 North, Range 12 West, Gila and Salt River Baseline and Meridian, Mohave County, Arizona. The claim corners and Location monuments are marked by 2 inch by 2 inch by 5 foot wooden post with aluminum tags. The bearings and distances between claims are depicted on the map.

After recording please return to
Zenolith (USA) LLC
PO Box 130
Arvada, CO 80001

Amended Location Notice For Placer Mining Claim

Notice is hereby given that the W-298 placer mining claim of record at the AZ State office of the BLM under serial number AMC 453222 was amended by Zenolith (USA) LLC, a Delaware Corp, owner thereof, whose address is PO Box 130, Arvada, CO 80001. The date of the original location and recording of the location notice in the Official Records of Mohave County, AZ are as follows:

Date of Location Fee#
November 26, 2018 2019002752

The purpose of this amendment is to correct the locator name to Zenolith (USA) LLC

FEE# 2019009673

OFFICIAL RECORDS
OF MOHAVE COUNTY
KRISTI BLAIR,
COUNTY RECORDER

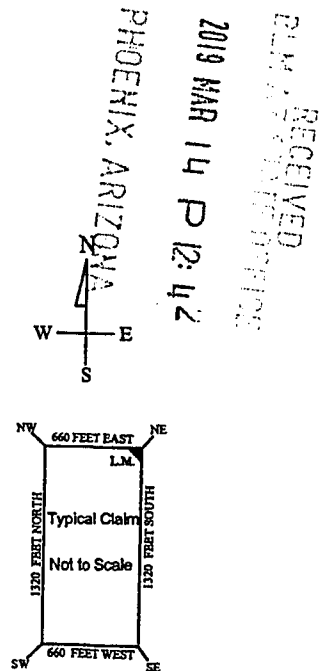
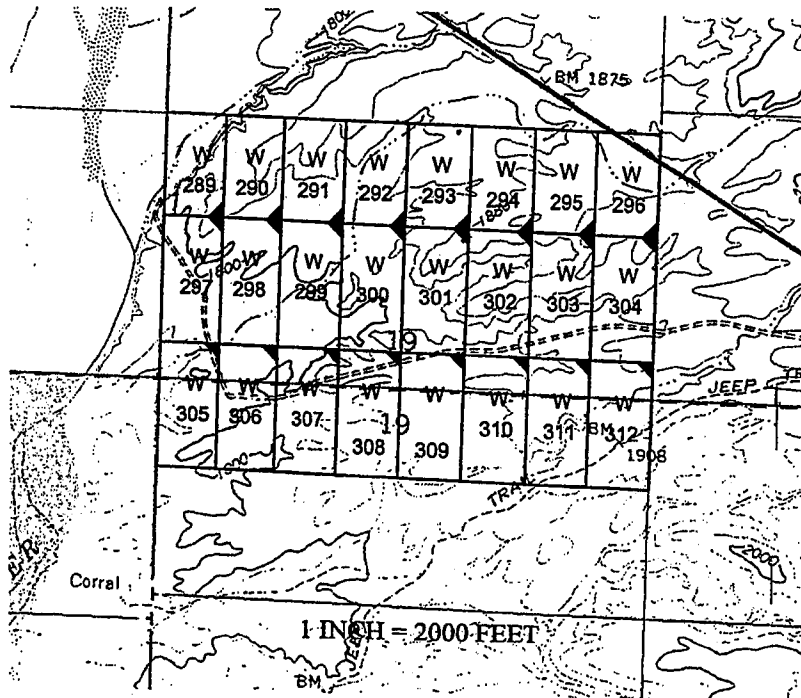


02/27/2019 03:55 PM Fee: \$10.00

PAGE: 1 of 1

NOTICE IS HEREBY GIVIN that the W- 298 placer mining claim has been located by Zenolith (USA) LLC whose current mailing address is P.O. Box 130, Arvada, Colorado 80001. The general course of this claim is North and South and is situated in Mohave County, Arizona. This claim is approximately 660 feet in width and 1320 feet in length and contains approximately 15.4 acres. This claim runs from the location monument on which the location notice is posted at the NE corner of the claim approximately 660 feet in a West direction to the West end line and 1320 feet in a South direction to the South end line. This claim is marked by four monuments, one at each corner of the claim, claim monuments are marked with 2"x2"x5' wood post with scribed aluminum tags. The Location Monument on which this notice is posted is situated within Section 19, Township 15 North, Range 12 West, Gila and Salt River Baseline and Meridian, Mohave County, Arizona. This claim encompasses portions of the following legal subdivision (s) and is located by legal subdivision: E2 Lot 5 Section 19, Township 15 North, Range 12 West, Gila and Salt River Baseline and Meridian. The locality of this claim with reference to some natural object or permanent monument is as follows: The North East corner of this claim is approximately 3960 feet North and 3960 feet West from the South East corner of Section 19, Township 15 North, Range 12 West, G.&SR.B.M. Amended, DATED AND POSTED ~~February 15, 2019~~ this February 15-2019

BY: *Jimi Meulinger - Agent*



PHOENIX, ARIZONA
2019 MAR 14 P 12:42
BLM RECEIVED
MARIANNE DORRIS

AMC 453222

The above map depicts the W- 298 placer mining claim, which is located in Section(s) 19, Township 15 North, Range 12 West, Gila and Salt River Baseline and Meridian, Mohave County, Arizona. The claim corners and Location monuments are marked by 2 inch by 2 inch by 5 foot wooden post with aluminum tags. The bearings and distances between claims are depicted on the map.

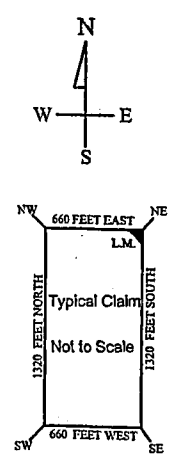
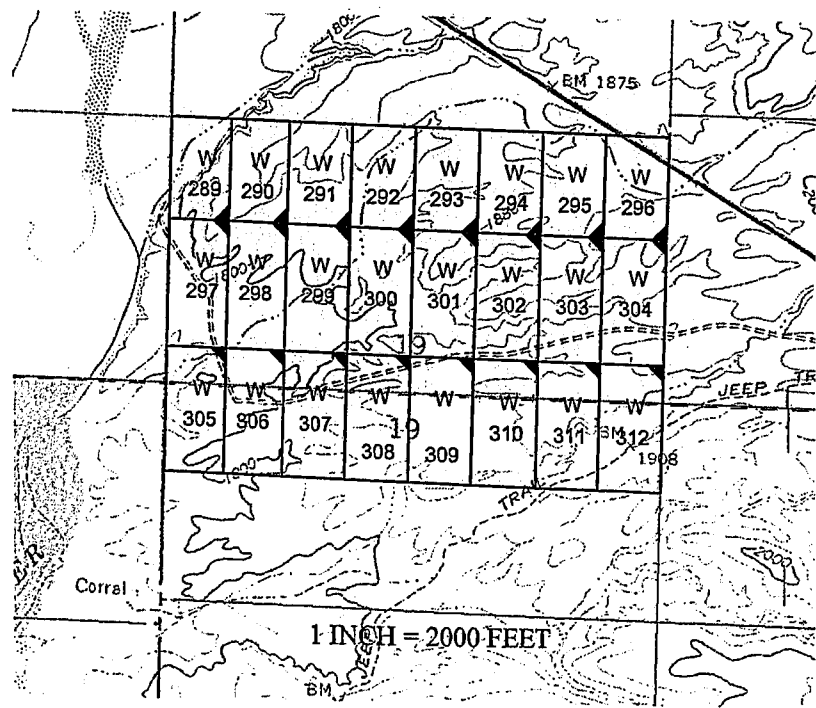
Filed at the request of and return to:
Zenolith LLC
P.O. Box 130
Arvada, Colorado 80001

RECEIVED
BLM AZ STATE OFFICE
2019 JAN 28 P 2:41
PHOENIX, ARIZONA

LOCATION NOTICE FOR PLACER MINING CLAIM

NOTICE IS HEREBY GIVIN that the W- 298 placer mining claim has been located by Zenolith LLC, whose current mailing address is P.O. Box 130, Arvada, Colorado 80001. The general course of this claim is North and South and is situated in Mohave County, Arizona. This claim is approximately 660 feet in width and 1320 feet in length and contains approximately 15.4 acres. This claim runs from the location monument on which the location notice is posted at the NE corner of the claim approximately 660 feet in a West direction to the West end line and 1320 feet in a South direction to the South end line. This claim is marked by four monuments, one at each corner of the claim, claim monuments are marked with 2"x2"x5' wood post with scribed aluminum tags. The Location Monument on which this notice is posted is situated within Section 19, Township 15 North, Range 12 West, Gila and Salt River Baseline and Meridian, Mohave County, Arizona. This claim encompasses portions of the following legal subdivision (s) and is located by legal subdivision: E2 Lot 5 Section 19, Township 15 North, Range 12 West, Gila and Salt River Baseline and Meridian. The locality of this claim with reference to some natural object or permanent monument is as follows: The North East corner of this claim is approximately 3960 feet North and 3960 feet West from the South East corner of Section 19, Township 15 North, Range 12 West, G.&SR.B.M. DATED AND POSTED on the ground this 26 day of November, 2018

BY: Dave Rowe
Dave Rowe, Agent



AMC453222

The above map depicts the W- 298 placer mining claim, which is located in Section(s) 19, Township 15 North, Range 12 West, Gila and Salt River Baseline and Meridian, Mohave County, Arizona. The claim corners and Location monuments are marked by 2 inch by 2 inch by 5 foot wooden post with aluminum tags. The bearings and distances between claims are depicted on the map.

After recording please return to
Zenolith (USA) LLC
PO Box 130
Arvada, CO 80001

Amended Location Notice For Placer Mining Claim

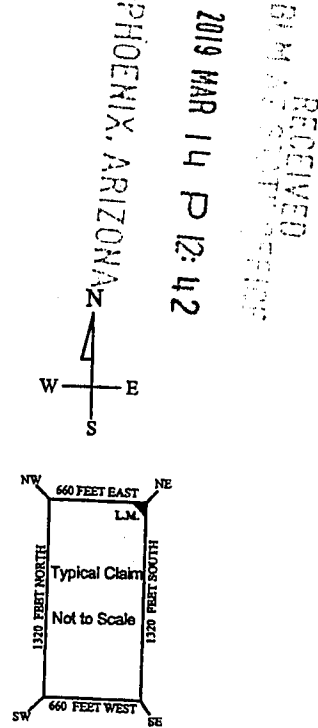
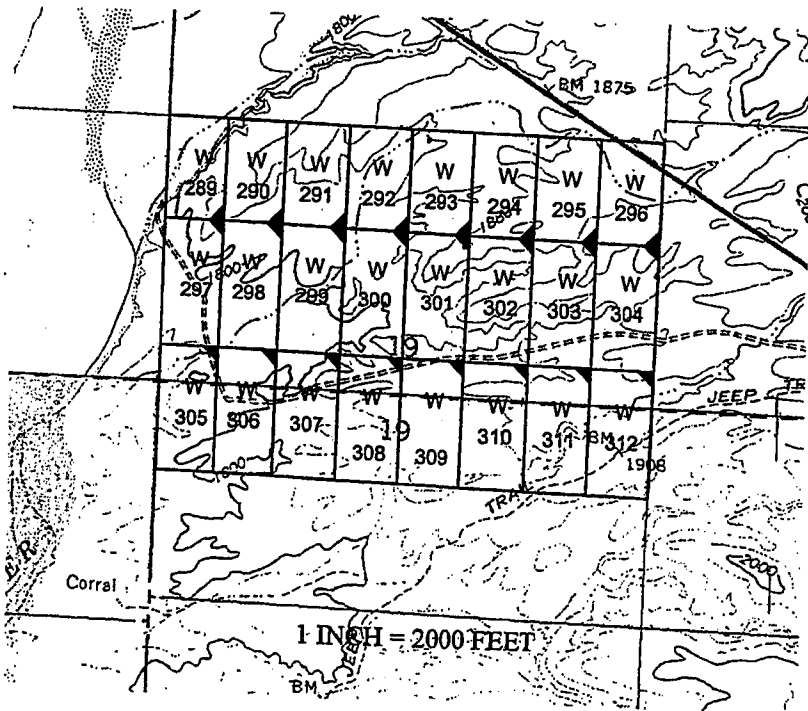
Notice is hereby given that the W-299 placer mining claim of record at the AZ State office of the BLM under serial number AMC 453223 was amended by Zenolith (USA) LLC a Delaware Corp, owner thereof, whose address is PO Box 130, Arvada, CO 80001. The date of the original location and recording of the location notice in the Official Records of Mohave County, AZ are as follows:

Date of Location November 26, 2018 Fee# 2019002753

The purpose of this amendment is to correct the locator name to Zenolith (USA) LLC

NOTICE IS HEREBY GIVIN that the W- 299 placer mining claim has been located by Zenolith (USA) LLC whose current mailing address is P.O. Box 130, Arvada, Colorado 80001. The general course of this claim is North and South and is situated in Mohave County, Arizona. This claim is approximately 660 feet in width and 1320 feet in length and contains approximately 20 acres. This claim runs from the location monument on which the location notice is posted at the NE corner of the claim approximately 660 feet in a West direction to the West end line and 1320 feet in a South direction to the South end line. This claim is marked by four monuments, one at each corner of the claim, claim monuments are marked with 2"x2"x5' wood post with scribed aluminum tags. The Location Monument on which this notice is posted is situated within Section 19, Township 15 North, Range 12 West, Gila and Salt River Baseline and Meridian, Mohave County, Arizona. This claim encompasses portions of the following legal subdivision (s) and is located by legal subdivision: W2 SE4 NW4 Section 19, Township 15 North, Range 12 West, Gila and Salt River Baseline and Meridian. The locality of this claim with reference to some natural object or permanent monument is as follows: The North East corner of this claim is approximately 3960 feet North and 3300 feet West from the South East corner of Section 19, Township 15 North, Range 12 West, G.&SR.B.M. Amended, DATED AND POSTED ~~on~~ this February 15-2019

BY: *Jim Heiliger - Agent*



FEE# 2019009674

OFFICIAL RECORDS
OF MOHAVE COUNTY
KRISTI BLAIR,
COUNTY RECORDER



02/27/2019 03:55 PM Fee: \$10.00

PAGE: 1 of 1

RECEIVED
PHOENIX, ARIZONA
2019 MAR 14 P 12:42

AMC453223

The above map depicts the W- 299 placer mining claim, which is located in Section(s) 19, Township 15 North, Range 12 West, Gila and Salt River Baseline and Meridian, Mohave County, Arizona. The claim corners and Location monuments are marked by 2 inch by 2 inch by 5 foot wooden post with aluminum tags. The bearings and distances between claims are depicted on the map.

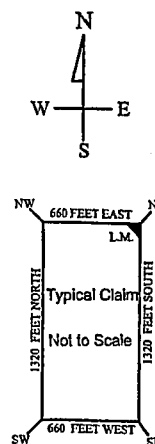
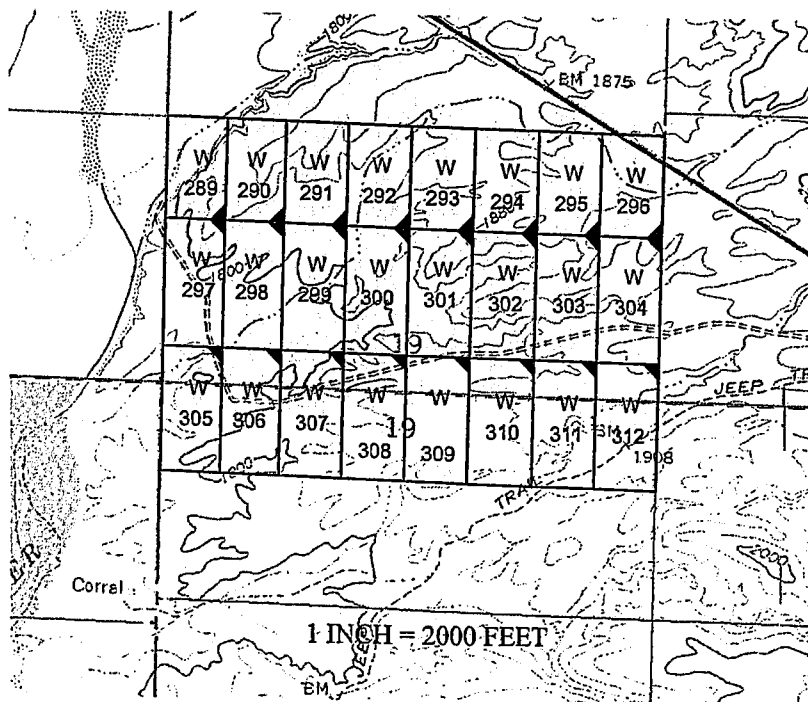
Filed at the request of and return to:
Zenolith LLC
P.O. Box 130
Arvada, Colorado 80001

RECEIVED
BLM AZ STATE OFFICE
2019 JAN 28 P 2:41
PHOENIX, ARIZONA

LOCATION NOTICE FOR PLACER MINING CLAIM

NOTICE IS HEREBY GIVIN that the W- 299 placer mining claim has been located by Zenolith LLC, whose current mailing address is P.O. Box 130, Arvada, Colorado 80001. The general course of this claim is North and South and is situated in Mohave County, Arizona. This claim is approximately 660 feet in width and 1320 feet in length and contains approximately 20 acres. This claim runs from the location monument on which the location notice is posted at the NE corner of the claim approximately 660 feet in a West direction to the West end line and 1320 feet in a South direction to the South end line. This claim is marked by four monuments, one at each corner of the claim, claim monuments are marked with 2"x2"x5' wood post with scribed aluminum tags. The Location Monument on which this notice is posted is situated within Section 19, Township 15 North, Range 12 West, Gila and Salt River Baseline and Meridian, Mohave County, Arizona. This claim encompasses portions of the following legal subdivision (s) and is located by legal subdivision: W2 SE4 NW4 Section 19, Township 15 North, Range 12 West, Gila and Salt River Baseline and Meridian. The locality of this claim with reference to some natural object or permanent monument is as follows: The North East corner of this claim is approximately 3960 feet North and 3300 feet West from the South East corner of Section 19, Township 15 North, Range 12 West, G.&SR.B.M. DATED AND POSTED on the ground this 26 day of November, 2018

BY: Dave Rowe
Dave Rowe, Agent



AMC453223

The above map depicts the W- 299 placer mining claim, which is located in Section(s) 19, Township 15 North, Range 12 West, Gila and Salt River Baseline and Meridian, Mohave County, Arizona. The claim corners and Location monuments are marked by 2 inch by 2 inch by 5 foot wooden post with aluminum tags. The bearings and distances between claims are depicted on the map.

After recording please return to
Zenolith (USA) LLC
PO Box 130
Arvada, CO 80001

FEE# 2019009675

OFFICIAL RECORDS
OF MOHAVE COUNTY
KRISTI BLAIR,
COUNTY RECORDER



02/27/2019 03:55 PM Fee: \$10.00

PAGE: 1 of 1

Amended Location Notice For Placer Mining Claim

Notice is hereby given that the W-300 placer mining claim of record at the AZ State office of the BLM under serial number AMC 453224 was amended by Zenolith (USA) LLC, a Delaware Corp, owner thereof, whose address is PO Box 130, Arvada, CO 80001. The date of the original location and recording of the location notice in the Official Records of Mohave County, AZ are as follows:

Date of Location	Fee#
November 26, 2018	2019002754

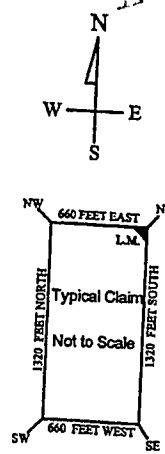
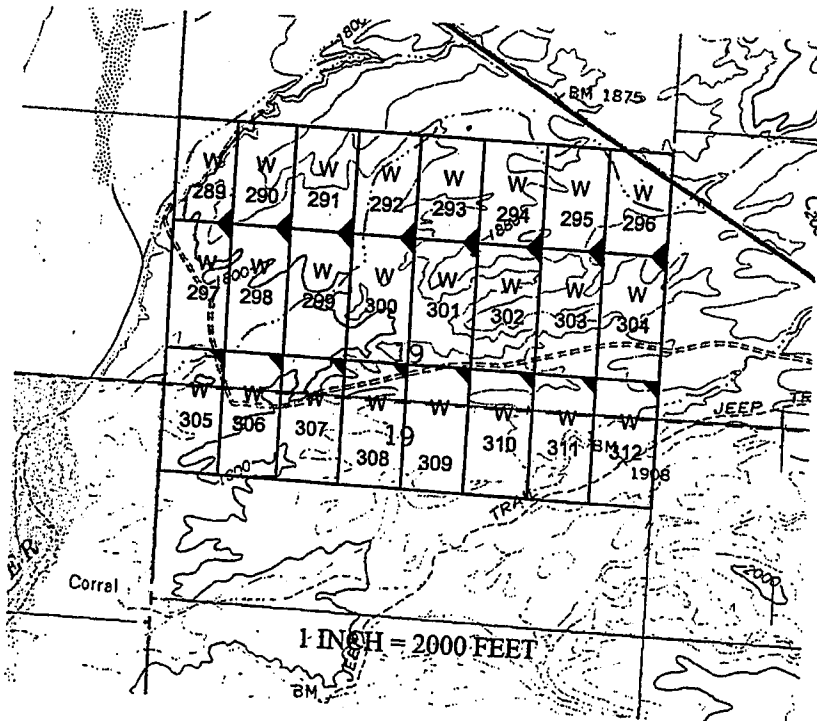
The purpose of this amendment is to correct the locator name to Zenolith (USA) LLC

NOTICE IS HEREBY GIVIN that the W- 300 placer mining claim has been located by Zenolith (USA) LLC whose current mailing address is P.O. Box 130, Arvada, Colorado 80001. The general course of this claim is North and South and is situated in Mohave County, Arizona. This claim is approximately 660 feet in width and 1320 feet in length and contains approximately 20 acres. This claim runs from the location monument on which the location notice is posted at the NE corner of the claim approximately 660 feet in a West direction to the West end line and 1320 feet in a South direction to the South end line. This claim is marked by four monuments, one at each corner of the claim, claim monuments are marked with 2"x2"x5' wood post with scribed aluminum tags. The Location Monument on which this notice is posted is situated within Section 19, Township 15 North, Range 12 West, Gila and Salt River Baseline and Meridian, Mohave County, Arizona. This claim encompasses portions of the following legal subdivision (s) and is located by legal subdivision: E2 SE4 NW4 Section 19, Township 15 North, Range 12 West, Gila and Salt River Baseline and Meridian. The locality of this claim with reference to some natural object or permanent monument is as follows: The North East corner of this claim is approximately 3960 feet North and 2640 feet West from the South East corner of Section 19, Township 15 North, Range 12 West, G.&SR.B.M. Amended, DATED AND POSTED February 15-2019

BY: Jim Seilinger - Agent

RECEIVED
BLM ARIZONA OFFICE
2019 MAR 14 P 12:42
PHOENIX, ARIZONA

AMC 453224



The above map depicts the W- 300 placer mining claim, which is located in Section(s) 19, Township 15 North, Range 12 West, Gila and Salt River Baseline and Meridian, Mohave County, Arizona. The claim corners and Location monuments are marked by 2 inch by 2 inch by 5 foot wooden post with aluminum tags. The bearings and distances between claims are depicted on the map.

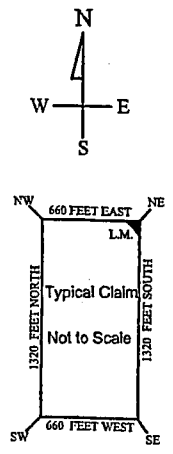
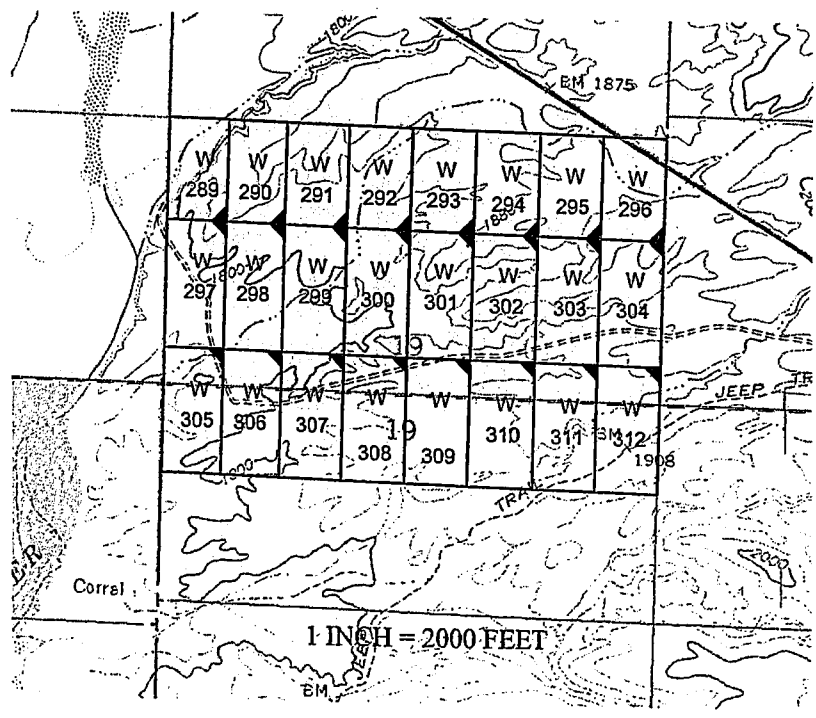
Filed at the request of and return to:
Zenolith LLC
P.O. Box 130
Arvada, Colorado 80001

RECEIVED
BLM AZ STATE OFFICE
2019 JAN 28 P 2:41
PHOENIX, ARIZONA

LOCATION NOTICE FOR PLACER MINING CLAIM

NOTICE IS HEREBY GIVIN that the W- 300 placer mining claim has been located by Zenolith LLC, whose current mailing address is P.O. Box 130, Arvada, Colorado 80001. The general course of this claim is North and South and is situated in Mohave County, Arizona. This claim is approximately 660 feet in width and 1320 feet in length and contains approximately 20 acres. This claim runs from the location monument on which the location notice is posted at the NE corner of the claim approximately 660 feet in a West direction to the West end line and 1320 feet in a South direction to the South end line. This claim is marked by four monuments, one at each corner of the claim, claim monuments are marked with 2"x2"x5' wood post with scribed aluminum tags. The Location Monument on which this notice is posted is situated within Section 19, Township 15 North, Range 12 West, Gila and Salt River Baseline and Meridian, Mohave County, Arizona. This claim encompasses portions of the following legal subdivision (s) and is located by legal subdivision: E2 SE4 NW4 Section 19, Township 15 North, Range 12 West, Gila and Salt River Baseline and Meridian. The locality of this claim with reference to some natural object or permanent monument is as follows: The North East corner of this claim is approximately 3960 feet North and 2640 feet West from the South East corner of Section 19, Township 15 North, Range 12 West, G.&SR.B.M. DATED AND POSTED on the ground this 26 day of November, 2018

BY: Dave Rowe
Dave Rowe, Agent



AMC453224

The above map depicts the W- 300 placer mining claim, which is located in Section(s) 19, Township 15 North, Range 12 West, Gila and Salt River Baseline and Meridian, Mohave County, Arizona. The claim corners and Location monuments are marked by 2 inch by 2 inch by 5 foot wooden post with aluminum tags. The bearings and distances between claims are depicted on the map.

After recording please return to
Zenolith (USA) LLC
PO Box 130
Arvada, CO 80001

FEE# 2019009676

OFFICIAL RECORDS
OF MOHAVE COUNTY
KRISTI BLAIR,
COUNTY RECORDER



02/27/2019 03:55 PM Fee: \$10.00

PAGE: 1 of 1

Amended Location Notice For Placer Mining Claim

Notice is hereby given that the W-301 placer mining claim of record at the AZ State office of the BLM under serial number AMC 453225 was amended by Zenolith (USA) LLC a Delaware Corp, owner thereof, whose address is PO Box 130, Arvada, CO 80001. The date of the original location and recording of the location notice in the Official Records of Mohave County, AZ are as follows:

Date of Location November 26, 2018 Fee# 2019002755

The purpose of this amendment is to correct the locator name to Zenolith (USA) LLC

NOTICE IS HEREBY GIVIN that the W-301 placer mining claim has been located by Zenolith (USA) LLC whose current mailing address is P.O. Box 130, Arvada, Colorado 80001. The general course of this claim is North and South and is situated in Mohave County, Arizona. This claim is approximately 660 feet in width and 1320 feet in length and contains approximately 20 acres. This claim runs from the location monument on which the location notice is posted at the NE corner of the claim approximately 660 feet in a West direction to the West end line and 1320 feet in a South direction to the South end line. This claim is marked by four monuments, one at each corner of the claim, claim monuments are marked with 2"x2"x5' wood post with scribed aluminum tags. The Location Monument on which this notice is posted is situated within Section 19, Township 15 North, Range 12 West, Gila and Salt River Baseline and Meridian, Mohave County, Arizona.

This claim encompasses portions of the following legal subdivision (s) and is located by legal subdivision: W2 SW4 NE4 Section 19, Township 15 North, Range 12 West, Gila and Salt River Baseline and Meridian.

The locality of this claim with reference to some natural object or permanent monument is as follows:

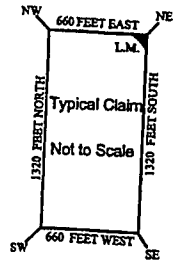
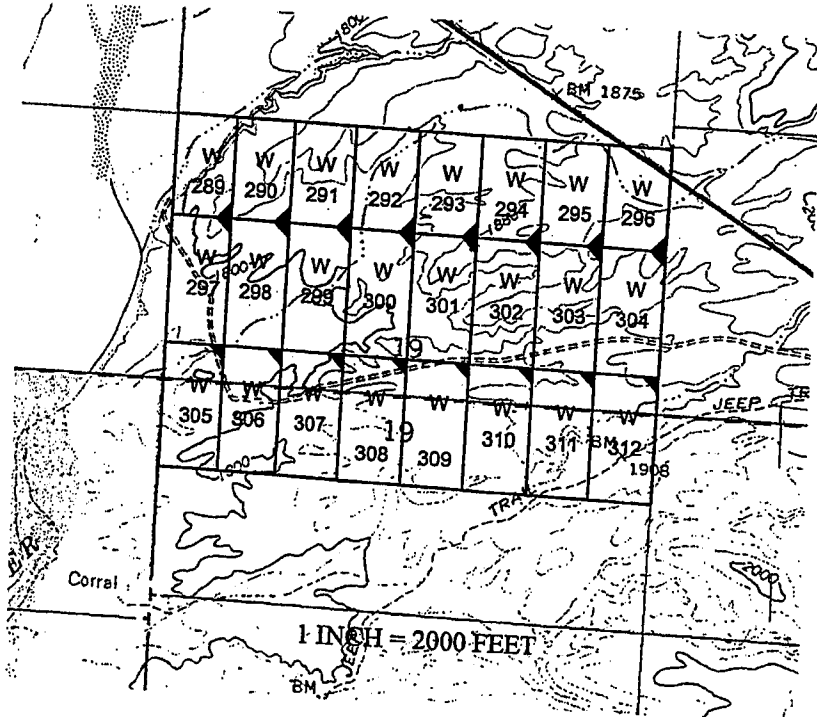
The North East corner of this claim is approximately 3960 feet North and 1980 feet West from the South East corner of Section 19, Township 15 North, Range 12 West, G.&SR.B.M. Amended,

DATED AND POSTED February 15 - 2019

BY: Joni Hualinjer - Agent

RECEIVED
BLM ARIZONA
2019 MAR 14 P 12:42
PHOENIX, ARIZONA

AMC 453225



The above map depicts the W-301 placer mining claim, which is located in Section(s) 19, Township 15 North, Range 12 West, Gila and Salt River Baseline and Meridian, Mohave County, Arizona. The claim corners and Location monuments are marked by 2 inch by 2 inch by 5 foot wooden post with aluminum tags. The bearings and distances between claims are depicted on the map.

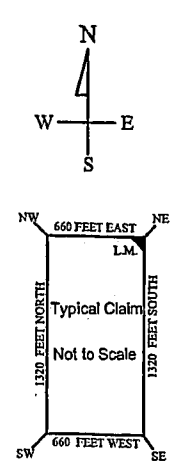
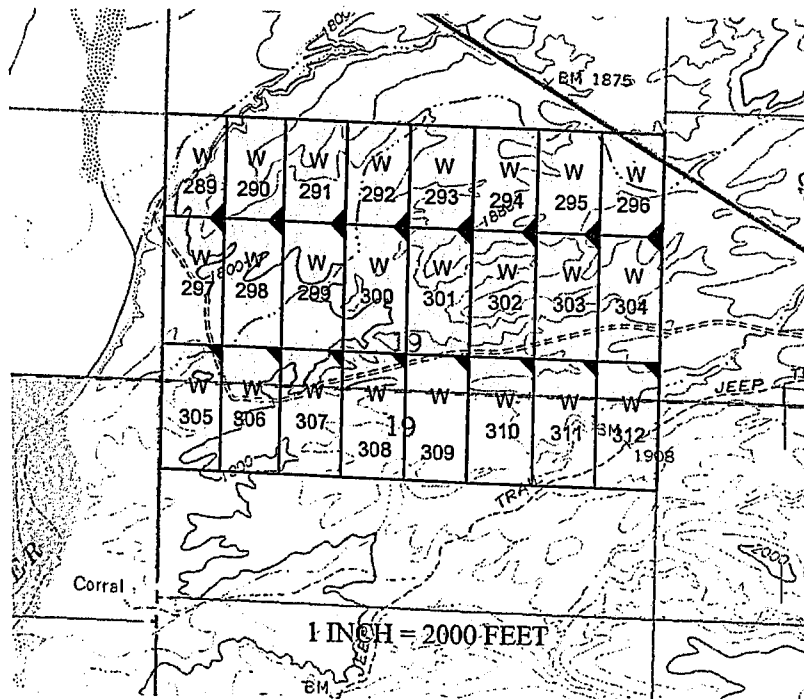
Filed at the request of and return to:
Zenolith LLC
P.O. Box 130
Arvada, Colorado 80001

RECEIVED
BLM AZ STATE OFFICE
2019 JAN 28 P 2:42
PHOENIX, ARIZONA

LOCATION NOTICE FOR PLACER MINING CLAIM

NOTICE IS HEREBY GIVIN that the W- 301 placer mining claim has been located by Zenolith LLC, whose current mailing address is P.O. Box 130, Arvada, Colorado 80001. The general course of this claim is North and South and is situated in Mohave County, Arizona. This claim is approximately 660 feet in width and 1320 feet in length and contains approximately 20 acres. This claim runs from the location monument on which the location notice is posted at the NE corner of the claim approximately 660 feet in a West direction to the West end line and 1320 feet in a South direction to the South end line. This claim is marked by four monuments, one at each corner of the claim, claim monuments are marked with 2"x2"x5' wood post with scribed aluminum tags. The Location Monument on which this notice is posted is situated within Section 19, Township 15 North, Range 12 West, Gila and Salt River Baseline and Meridian, Mohave County, Arizona. This claim encompasses portions of the following legal subdivision (s) and is located by legal subdivision: W2 SW4 NE4 Section 19, Township 15 North, Range 12 West, Gila and Salt River Baseline and Meridian. The locality of this claim with reference to some natural object or permanent monument is as follows: The North East corner of this claim is approximately 3960 feet North and 1980 feet West from the South East corner of Section 19, Township 15 North, Range 12 West, G.&SR.B.M. DATED AND POSTED on the ground this 26 day of November, 2018

BY: Dave Rowe
Dave Rowe, Agent



AN0453225

The above map depicts the W- 301 placer mining claim, which is located in Section(s) 19, Township 15 North, Range 12 West, Gila and Salt River Baseline and Meridian, Mohave County, Arizona. The claim corners and Location monuments are marked by 2 inch by 2 inch by 5 foot wooden post with aluminum tags. The bearings and distances between claims are depicted on the map.

After recording please return to
Zenolith (USA) LLC
PO Box 130
Arvada, CO 80001

FEE# 2019009677

OFFICIAL RECORDS
OF MOHAVE COUNTY
KRISTI BLAIR,
COUNTY RECORDER



02/27/2019 03:55 PM Fee: \$10.00

PAGE: 1 of 1

Amended Location Notice For Placer Mining Claim

Notice is hereby given that the W-302 placer mining claim of record at the AZ State office of the BLM under serial number AMC 453226 was amended by Zenolith (USA) LLC a Delaware Corp, owner thereof, whose address is PO Box 130, Arvada, CO 80001. The date of the original location and recording of the location notice in the Official Records of Mohave County, AZ are as follows:

Date of Location November 26, 2018 Fee# 2019002756

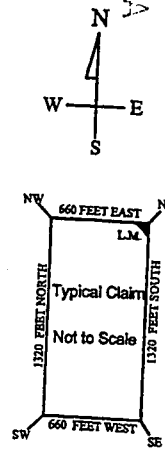
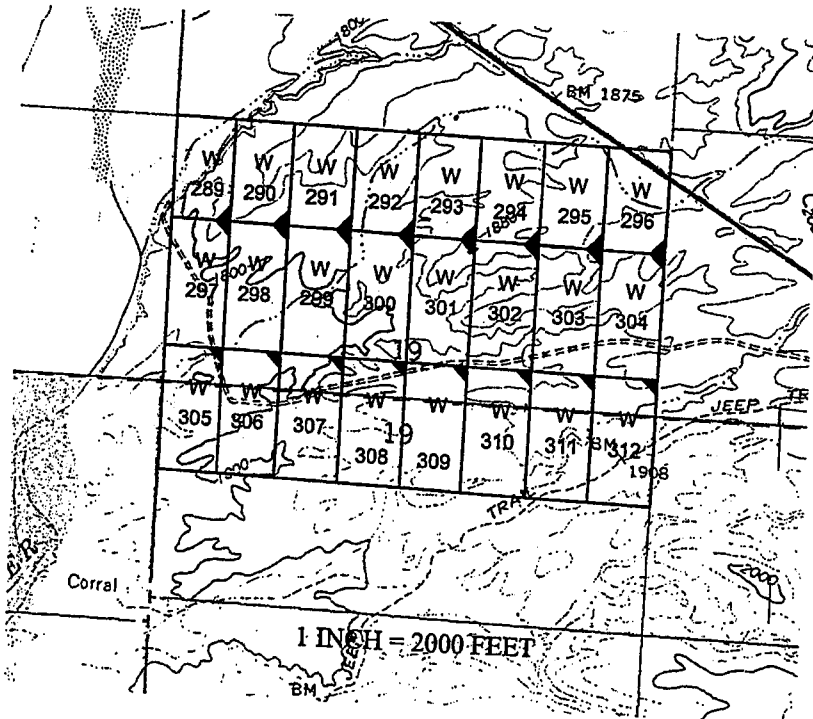
The purpose of this amendment is to correct the locator name to Zenolith (USA) LLC

NOTICE IS HEREBY GIVIN that the W- 302 placer mining claim has been located by Zenolith (USA) LLC whose current mailing address is P.O. Box 130, Arvada, Colorado 80001. The general course of this claim is North and South and is situated in Mohave County, Arizona. This claim is approximately 660 feet in width and 1320 feet in length and contains approximately 20 acres. This claim runs from the location monument on which the location notice is posted at the NE corner of the claim approximately 660 feet in a West direction to the West end line and 1320 feet in a South direction to the South end line. This claim is marked by four monuments, one at each corner of the claim, claim monuments are marked with 2"x2"x5' wood post with scribed aluminum tags. The Location Monument on which this notice is posted is situated within Section 19, Township 15 North, Range 12 West, Gila and Salt River Baseline and Meridian, Mohave County, Arizona. This claim encompasses portions of the following legal subdivision (s) and is located by legal subdivision: E2 SW4 NE4 Section 19, Township 15 North, Range 12 West, Gila and Salt River Baseline and Meridian. The locality of this claim with reference to some natural object or permanent monument is as follows: The North East corner of this claim is approximately 3960 feet North and 1320 feet West from the South East corner of Section 19, Township 15 North, Range 12 West, G.&SR.B.M. Amended, DATED AND POSTED February 15-2019

BY: *Jim Heulinger*

RECEIVED
BLM / ARIZONA DIVISION
2019 MAR 14 P 12:42
PHOENIX, ARIZONA

Amc453226



The above map depicts the W - 302 placer mining claim, which is located in Section(s) 19, Township 15 North, Range 12 West, Gila and Salt River Baseline and Meridian, Mohave County, Arizona. The claim corners and Location monuments are marked by 2 inch by 2 inch by 5 foot wooden post with aluminum tags. The bearings and distances between claims are depicted on the map.

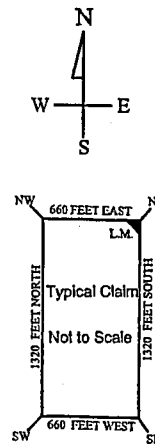
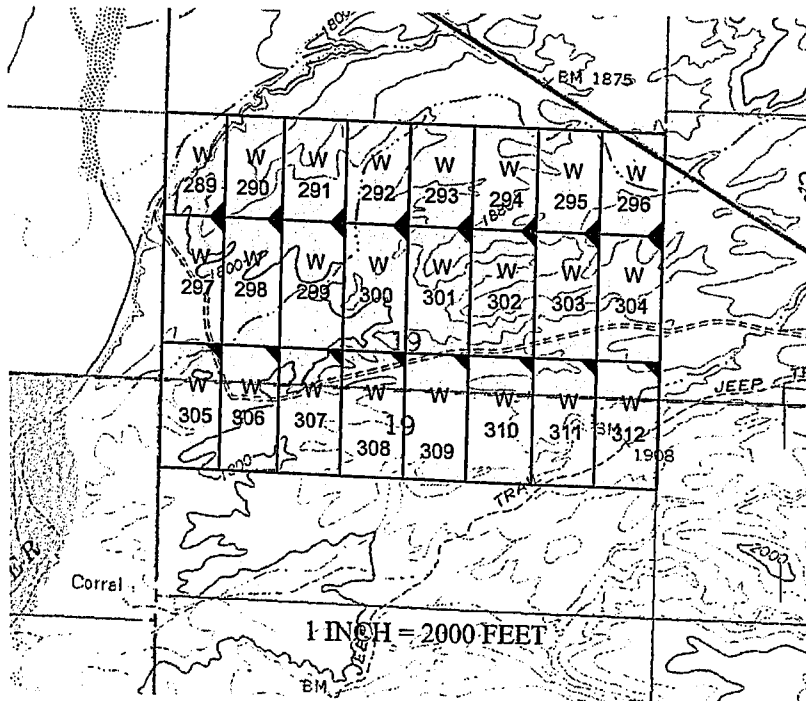
Filed at the request of and return to:
Zenolith LLC
P.O. Box 130
Arvada, Colorado 80001

RECEIVED
BLM AZ STATE OFFICE
2019 JAN 28 P 2:42
PHOENIX, ARIZONA

LOCATION NOTICE FOR PLACER MINING CLAIM

NOTICE IS HEREBY GIVIN that the W- 302 placer mining claim has been located by Zenolith LLC, whose current mailing address is P.O. Box 130, Arvada, Colorado 80001. The general course of this claim is North and South and is situated in Mohave County, Arizona. This claim is approximately 660 feet in width and 1320 feet in length and contains approximately 20 acres. This claim runs from the location monument on which the location notice is posted at the NE corner of the claim approximately 660 feet in a West direction to the West end line and 1320 feet in a South direction to the South end line. This claim is marked by four monuments, one at each corner of the claim, claim monuments are marked with 2"x2"x5' wood post with scribed aluminum tags. The Location Monument on which this notice is posted is situated within Section 19, Township 15 North, Range 12 West, Gila and Salt River Baseline and Meridian, Mohave County, Arizona. This claim encompasses portions of the following legal subdivision (s) and is located by legal subdivision: E2 SW4 NE4 Section 19, Township 15 North, Range 12 West, Gila and Salt River Baseline and Meridian. The locality of this claim with reference to some natural object or permanent monument is as follows: The North East corner of this claim is approximately 3960 feet North and 1320 feet West from the South East corner of Section 19, Township 15 North, Range 12 West, G.&SR.B.M. DATED AND POSTED on the ground this 26 day of November, 2018

BY: Dave Rowe
Dave Rowe, Agent



AMC453226

The above map depicts the W- 302 placer mining claim, which is located in Section(s) 19, Township 15 North, Range 12 West, Gila and Salt River Baseline and Meridian, Mohave County, Arizona. The claim corners and Location monuments are marked by 2 inch by 2 inch by 5 foot wooden post with aluminum tags. The bearings and distances between claims are depicted on the map.

After recording please return to
Zenolith (USA) LLC
PO Box 130
Arvada, CO 80001

FEE# 2019009678

OFFICIAL RECORDS
OF MOHAVE COUNTY
KRISTI BLAIR,
COUNTY RECORDER



02/27/2019 03:55 PM Fee: \$10.00

PAGE: 1 of 1

Amended Location Notice For Placer Mining Claim

Notice is hereby given that the W-303 placer mining claim of record at the AZ State office of the BLM under serial number AMC 453227 was amended by Zenolith (USA) LLC a Delaware Corp, owner thereof, whose address is PO Box 130, Arvada, CO 80001. The date of the original location and recording of the location notice in the Official Records of Mohave County, AZ are as follows:

Date of Location November 26, 2018 Fee# 2019002757

The purpose of this amendment is to correct the locator name to Zenolith (USA) LLC

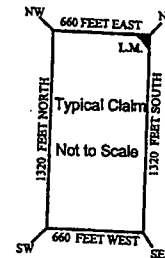
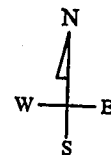
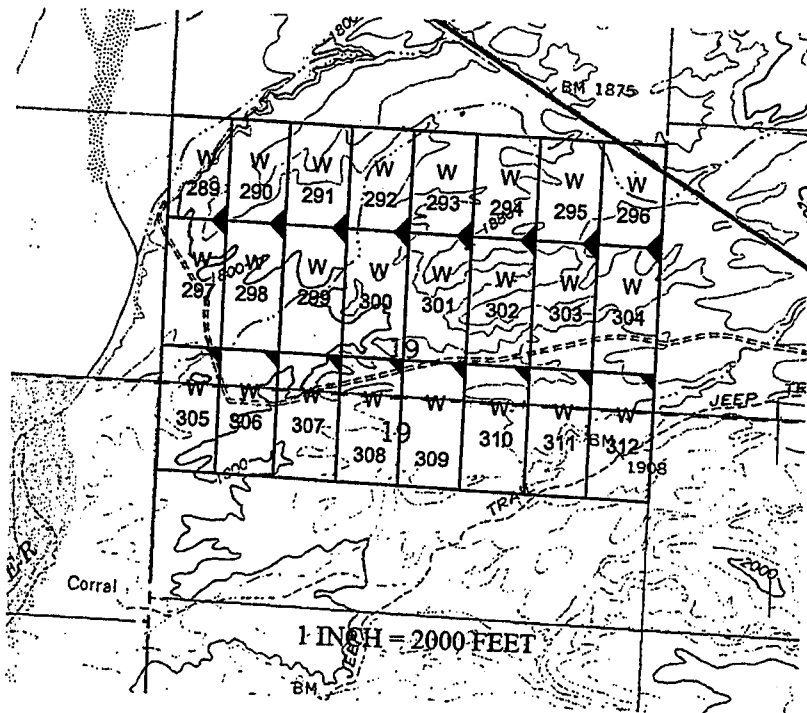
NOTICE IS HEREBY GIVIN that the W- 303 placer mining claim has been located by Zenolith (USA) LLC whose current mailing address is P.O. Box 130, Arvada, Colorado 80001. The general course of this claim is North and South and is situated in Mohave County, Arizona. This claim is approximately 660 feet in width and 1320 feet in length and contains approximately 20 acres. This claim runs from the location monument on which the location notice is posted at the NE corner of the claim approximately 660 feet in a West direction to the West end line and 1320 feet in a South direction to the South end line. This claim is marked by four monuments, one at each corner of the claim, claim monuments are marked with 2"x2"x5' wood post with scribed aluminum tags. The Location Monument on which this notice is posted is situated within Section 19, Township 15 North, Range 12 West, Gila and Salt River Baseline and Meridian, Mohave County, Arizona. This claim encompasses portions of the following legal subdivision (s) and is located by legal subdivision: W2 SE4 NE4 Section 19, Township 15 North, Range 12 West, Gila and Salt River Baseline and Meridian. The locality of this claim with reference to some natural object or permanent monument is as follows: The North East corner of this claim is approximately 3960 feet North and 660 feet West from the South East corner of Section 19 Township 15 North, Range 12 West, G.&SR.B.M. Amended
DATED AND POSTED ~~on~~ this February 15-2019

BY: Jim Meininger - Agent

PHOENIX, ARIZONA

RECEIVED
MAR 14 P 12:42

AMC 453227



The above map depicts the W-303 placer mining claim, which is located in Section(s) 19, Township 15 North, Range 12 West, Gila and Salt River Baseline and Meridian, Mohave County, Arizona. The claim corners and Location monuments are marked by 2 inch by 2 inch by 5 foot wooden post with aluminum tags. The bearings and distances between claims are depicted on the map.

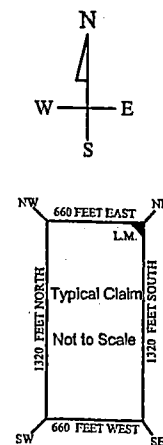
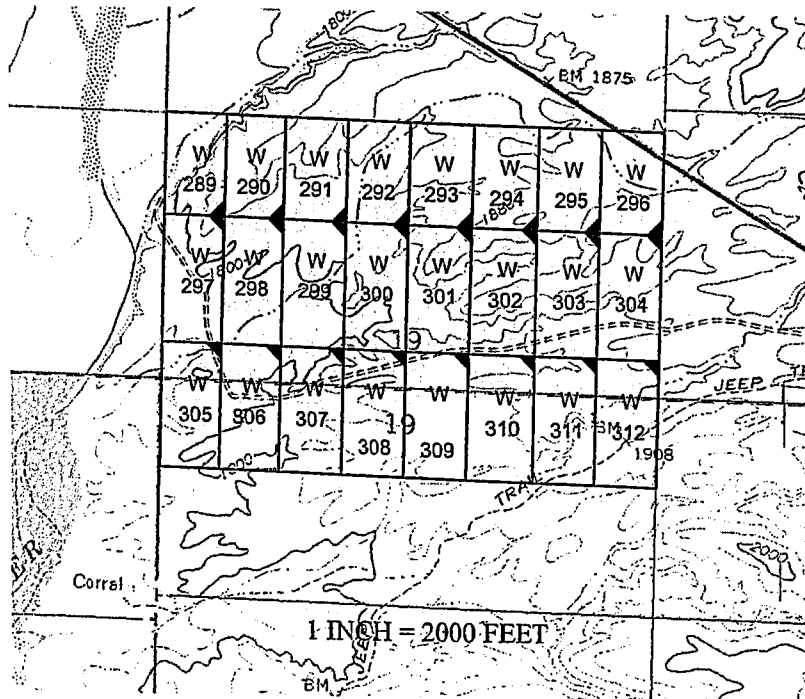
Filed at the request of and return to:
Zenolith LLC
P.O. Box 130
Arvada, Colorado 80001

RECEIVED
BLM AZ STATE OFFICE
2019 JAN 28 P 2:42
PHOENIX, ARIZONA

LOCATION NOTICE FOR PLACER MINING CLAIM

NOTICE IS HEREBY GIVIN that the W- 303 placer mining claim has been located by Zenolith LLC, whose current mailing address is P.O. Box 130, Arvada, Colorado 80001. The general course of this claim is North and South and is situated in Mohave County, Arizona. This claim is approximately 660 feet in width and 1320 feet in length and contains approximately 20 acres. This claim runs from the location monument on which the location notice is posted at the NE corner of the claim approximately 660 feet in a West direction to the West end line and 1320 feet in a South direction to the South end line. This claim is marked by four monuments, one at each corner of the claim, claim monuments are marked with 2"x2"x5' wood post with scribed aluminum tags. The Location Monument on which this notice is posted is situated within Section 19, Township 15 North, Range 12 West, Gila and Salt River Baseline and Meridian, Mohave County, Arizona. This claim encompasses portions of the following legal subdivision (s) and is located by legal subdivision: W2 SE4 NE4 Section 19, Township 15 North, Range 12 West, Gila and Salt River Baseline and Meridian. The locality of this claim with reference to some natural object or permanent monument is as follows: The North East corner of this claim is approximately 3960 feet North and 660 feet West from the South East corner of Section 19, Township 15 North, Range 12 West, G.&SR.B.M. DATED AND POSTED on the ground this 26 day of November, 2018

BY: Dave Rowe
Dave Rowe, Agent



AMC453227

The above map depicts the W- 303 placer mining claim, which is located in Section(s) 19, Township 15 North, Range 12 West, Gila and Salt River Baseline and Meridian, Mohave County, Arizona. The claim corners and Location monuments are marked by 2 inch by 2 inch by 5 foot wooden post with aluminum tags. The bearings and distances between claims are depicted on the map.

After recording please return to
Zenolith (USA) LLC
PO Box 130
Arvada, CO 80001

Amended Location Notice For Placer Mining Claim

Notice is hereby given that the W-304 placer mining claim of record at the AZ State office of the BLM under serial number AMC 453228 was amended by Zenolith (USA) LLC, a Delaware Corp, owner thereof, whose address is PO Box 130, Arvada, CO 80001. The date of the original location and recording of the location notice in the Official Records of Mohave County, AZ are as follows:

Date of Location Fee#
November 26, 2018 2019002758

The purpose of this amendment is to correct the locator name to Zenolith (USA) LLC

FEE# 2019009679

OFFICIAL RECORDS
OF MOHAVE COUNTY
KRISTI BLAIR,
COUNTY RECORDER



02/27/2019 03:55 PM Fee: \$10.00

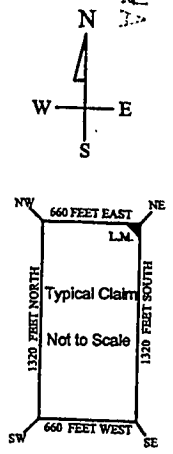
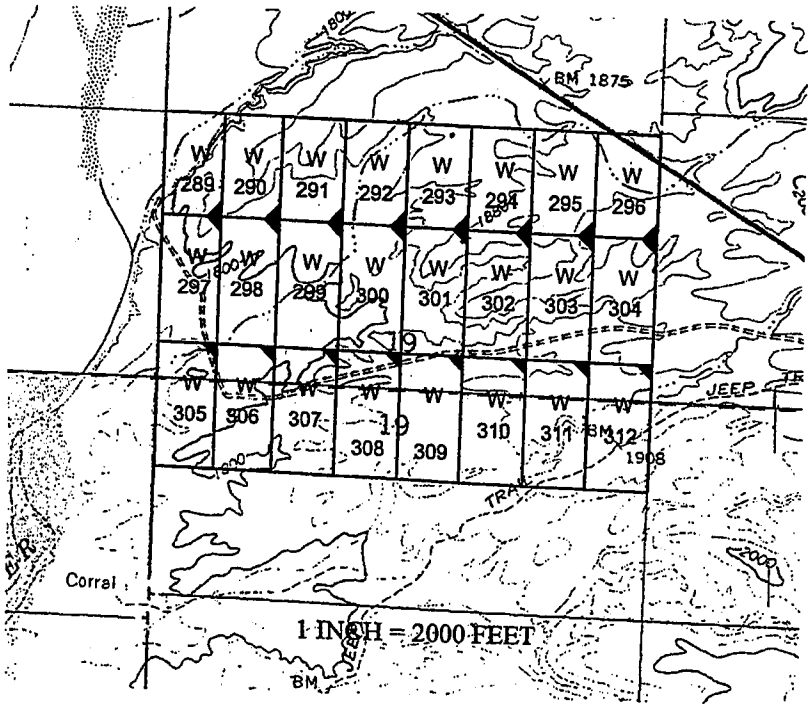
PAGE: 1 of 1

NOTICE IS HEREBY GIVIN that the W-304 placer mining claim has been located by Zenolith (USA) LLC whose current mailing address is P.O. Box 130, Arvada, Colorado 80001. The general course of this claim is North and South and is situated in Mohave County, Arizona. This claim is approximately 660 feet in width and 1320 feet in length and contains approximately 20 acres. This claim runs from the location monument on which the location notice is posted at the NE corner of the claim approximately 660 feet in a West direction to the West end line and 1320 feet in a South direction to the South end line. This claim is marked by four monuments, one at each corner of the claim, claim monuments are marked with 2"x2"x5' wood post with scribed aluminum tags. The Location Monument on which this notice is posted is situated within Section 19, Township 15 North, Range 12 West, Gila and Salt River Baseline and Meridian, Mohave County, Arizona. This claim encompasses portions of the following legal subdivision (s) and is located by legal subdivision: E2 SE4 NE4 Section 19, Township 15 North, Range 12 West, Gila and Salt River Baseline and Meridian. The locality of this claim with reference to some natural object or permanent monument is as follows: The North East corner of this claim is approximately 3960 feet North and 0 feet West from the South East corner of Section 19, Township 15 North, Range 12 West, G.&SR.B.M. Amended, DATED AND POSTED ~~on~~ this February 15-2019

BY: *Jim Hurlinger Agent*

RECEIVED
BLM ARIZONA REGION
2019 MAR 14 P 12:42
PHOENIX, ARIZONA

AMC 453228



The above map depicts the W-304 placer mining claim, which is located in Section(s) 19, Township 15 North, Range 12 West, Gila and Salt River Baseline and Meridian, Mohave County, Arizona. The claim corners and Location monuments are marked by 2 inch by 2 inch by 5 foot wooden post with aluminum tags. The bearings and distances between claims are depicted on the map.

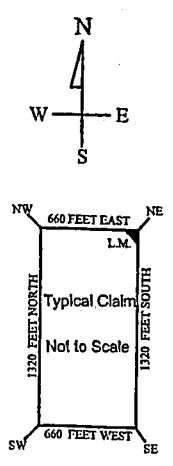
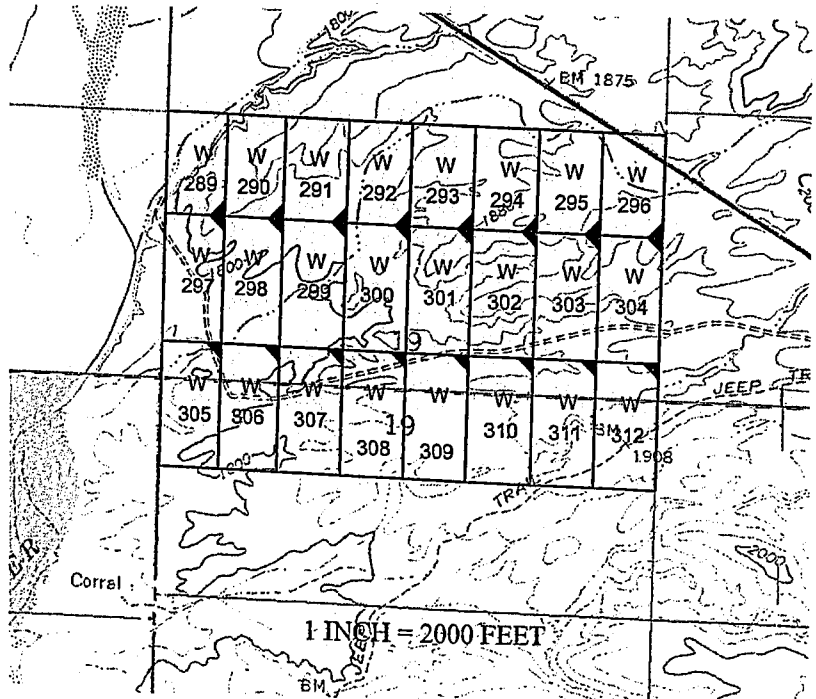
Filed at the request of and return to:
 Zenolith LLC
 P.O. Box 130
 Arvada, Colorado 80001

RECEIVED
 BLM AZ STATE OFFICE
 2019 JAN 28 P 2:42
 PHOENIX, ARIZONA

LOCATION NOTICE FOR PLACER MINING CLAIM

NOTICE IS HEREBY GIVIN that the W-304 placer mining claim has been located by Zenolith LLC, whose current mailing address is P.O. Box 130, Arvada, Colorado 80001. The general course of this claim is North and South and is situated in Mohave County, Arizona. This claim is approximately 660 feet in width and 1320 feet in length and contains approximately 20 acres. This claim runs from the location monument on which the location notice is posted at the NE corner of the claim approximately 660 feet in a West direction to the West end line and 1320 feet in a South direction to the South end line. This claim is marked by four monuments, one at each corner of the claim, claim monuments are marked with 2"x2"x5' wood post with scribed aluminum tags. The Location Monument on which this notice is posted is situated within Section 19, Township 15 North, Range 12 West, Gila and Salt River Baseline and Meridian, Mohave County, Arizona. This claim encompasses portions of the following legal subdivision (s) and is located by legal subdivision: E2 SE4 NE4 Section 19, Township 15 North, Range 12 West, Gila and Salt River Baseline and Meridian. The locality of this claim with reference to some natural object or permanent monument is as follows: The North East corner of this claim is approximately 3960 feet North and 0 feet West from the South East corner of Section 19, Township 15 North, Range 12 West, G.&SR.B.M. DATED AND POSTED on the ground this 26 day of November, 2018

BY: Dave Rowe
 Dave Rowe, Agent



AMC453228

The above map depicts the W-304 placer mining claim, which is located in Section(s) 19, Township 15 North, Range 12 West, Gila and Salt River Baseline and Meridian, Mohave County, Arizona. The claim corners and Location monuments are marked by 2 inch by 2 inch by 5 foot wooden post with aluminum tags. The bearings and distances between claims are depicted on the map.

After recording please return to
Zenolith (USA) LLC
PO Box 130
Arvada, CO 80001

FEE# 2019009680

OFFICIAL RECORDS
OF MOHAVE COUNTY
KRISTI BLAIR,
COUNTY RECORDER



02/27/2019 03:55 PM Fee: \$10.00

PAGE: 1 of 1

Amended Location Notice For Placer Mining Claim

Notice is hereby given that the W-305 placer mining claim of record at the AZ State office of the BLM under serial number AMC 453229 was amended by Zenolith (USA) LLC a Delaware Corp, owner thereof, whose address is PO Box 130, Arvada, CO 80001. The date of the original location and recording of the location notice in the Official Records of Mohave County, AZ are as follows:

Date of Location Fee#
November 26, 2018 2019002759

The purpose of this amendment is to correct the locator name to Zenolith (USA) LLC

NOTICE IS HEREBY GIVIN that the W- 305 placer mining claim has been located by Zenolith (USA) LLC whose current mailing address is P.O. Box 130, Arvada, Colorado 80001. The general course of this claim is North and South and is situated in Mohave County, Arizona. This claim is approximately 660 feet in width and 1320 feet in length and contains approximately 19 acres. This claim runs from the location monument on which the location notice is posted at the NE corner of the claim approximately 660 feet in a West direction to the West end line and 1320 feet in a South direction to the South end line. This claim is marked by four monuments, one at each corner of the claim, claim monuments are marked with 2"x2"x5' wood post with scribed aluminum tags. The Location Monument on which this notice is posted is situated within Section 19, Township 15 North, Range 12 West, Gila and Salt River Baseline and Meridian, Mohave County, Arizona. This claim encompasses portions of the following legal subdivision (s) and is located by legal subdivision: W2 LOT 6 Section 19, Township 15 North, Range 12 West, Gila and Salt River Baseline and Meridian. The locality of this claim with reference to some natural object or permanent monument is as follows: The North East corner of this claim is approximately 2640 feet North and 4600 feet West from the South East corner of Section 19, Township 15 North, Range 12 West, G.&SR.B.M. Amended, DATED AND POSTED ~~on~~ this February 15-2019

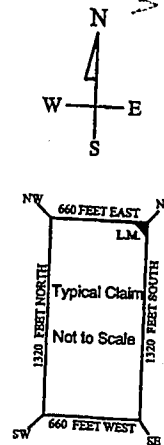
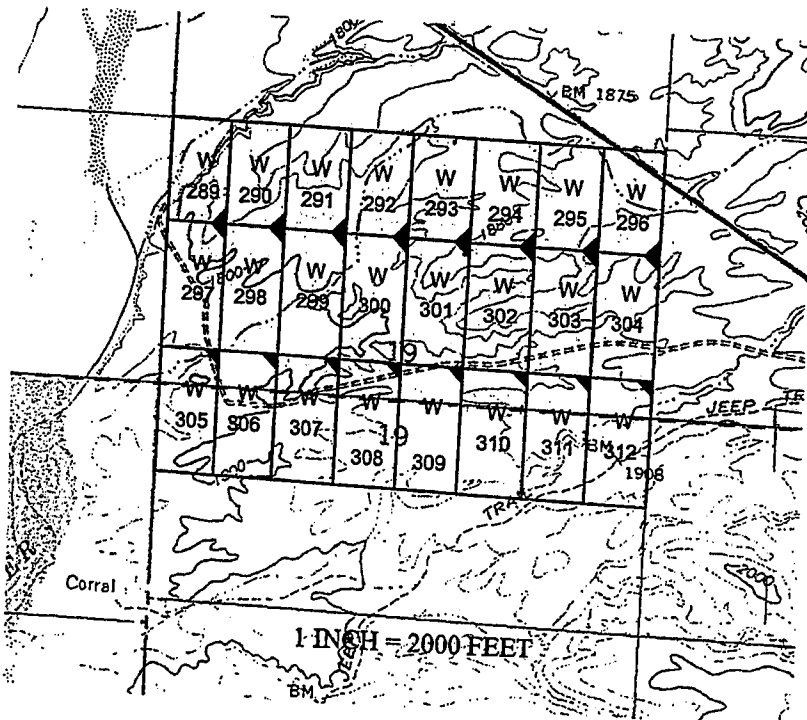
BY: *Jim Guelinger - Agent*

PHOENIX, ARIZONA

2019 MAR 14 P 12:42

RECEIVED
BLM ARIZONA OFFICE

AMC 453229



The above map depicts the W- 305 placer mining claim, which is located in Section(s) 19, Township 15 North, Range 12 West, Gila and Salt River Baseline and Meridian, Mohave County, Arizona. The claim corners and Location monuments are marked by 2 inch by 2 inch by 5 foot wooden post with aluminum tags. The bearings and distances between claims are depicted on the map.

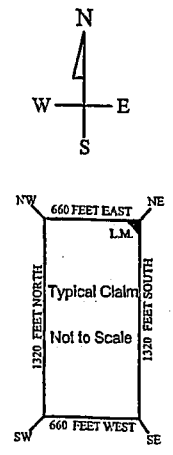
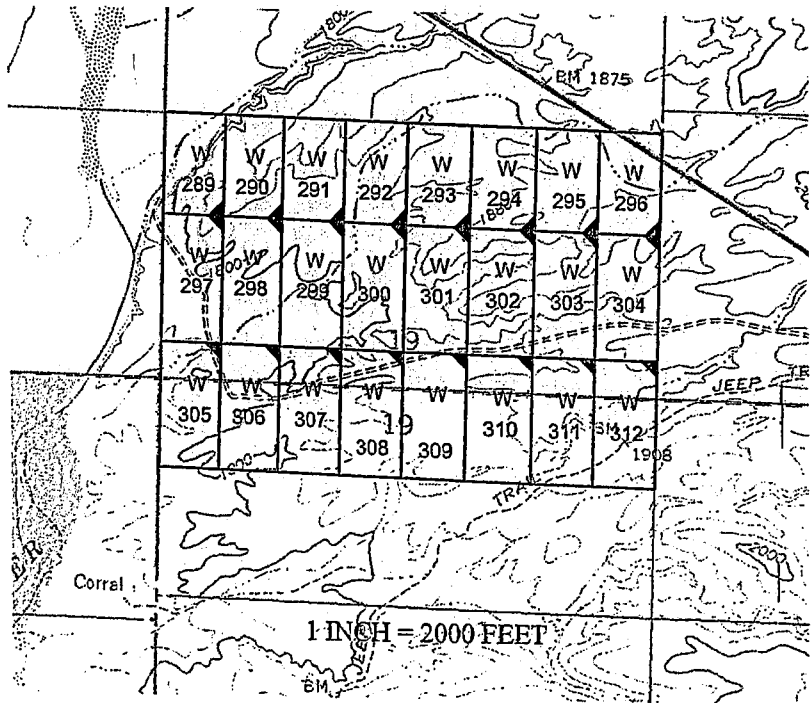
Filed at the request of and return to:
Zenolith LLC
P.O. Box 130
Arvada, Colorado 80001

RECEIVED
BLM AZ STATE OFFICE
2019 JAN 28 P 2:42
PHOENIX, ARIZONA

LOCATION NOTICE FOR PLACER MINING CLAIM

NOTICE IS HEREBY GIVIN that the W- 305 placer mining claim has been located by Zenolith LLC, whose current mailing address is P.O. Box 130, Arvada, Colorado 80001. The general course of this claim is North and South and is situated in Mohave County, Arizona. This claim is approximately 660 feet in width and 1320 feet in length and contains approximately 19 acres. This claim runs from the location monument on which the location notice is posted at the NE corner of the claim approximately 660 feet in a West direction to the West end line and 1320 feet in a South direction to the South end line. This claim is marked by four monuments, one at each corner of the claim, claim monuments are marked with 2"x2"x5' wood post with scribed aluminum tags. The Location Monument on which this notice is posted is situated within Section 19, Township 15 North, Range 12 West, Gila and Salt River Baseline and Meridian, Mohave County, Arizona. This claim encompasses portions of the following legal subdivision (s) and is located by legal subdivision: W2 LOT 6 Section 19, Township 15 North, Range 12 West, Gila and Salt River Baseline and Meridian. The locality of this claim with reference to some natural object or permanent monument is as follows: The North East corner of this claim is approximately 2640 feet North and 4600 feet West from the South East corner of Section 19, Township 15 North, Range 12 West, G.&SR.B.M. DATED AND POSTED on the ground this 26 day of November, 2018

BY: Dave Rowe
Dave Rowe, Agent



AMC453229

The above map depicts the W- 305 placer mining claim, which is located in Section(s) 19, Township 15 North, Range 12 West, Gila and Salt River Baseline and Meridian, Mohave County, Arizona. The claim corners and Location monuments are marked by 2 inch by 2 inch by 5 foot wooden post with aluminum tags. The bearings and distances between claims are depicted on the map.

After recording please return to
Zenolith (USA) LLC
PO Box 130
Arvada, CO 80001

FEE# 2019009681

OFFICIAL RECORDS
OF MOHAVE COUNTY
KRISTI BLAIR,
COUNTY RECORDER



02/27/2019 03:55 PM Fee: \$10.00

PAGE: 1 of 1

Amended Location Notice For Placer Mining Claim

Notice is hereby given that the W-306 placer mining claim of record at the AZ State office of the BLM under serial number AMC 453230 was amended by Zenolith (USA) LLC, a Delaware Corp, owner thereof, whose address is PO Box 130, Arvada, CO 80001. The date of the original location and recording of the location notice in the Official Records of Mohave County, AZ are as follows:

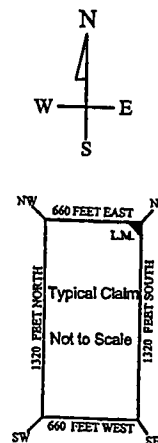
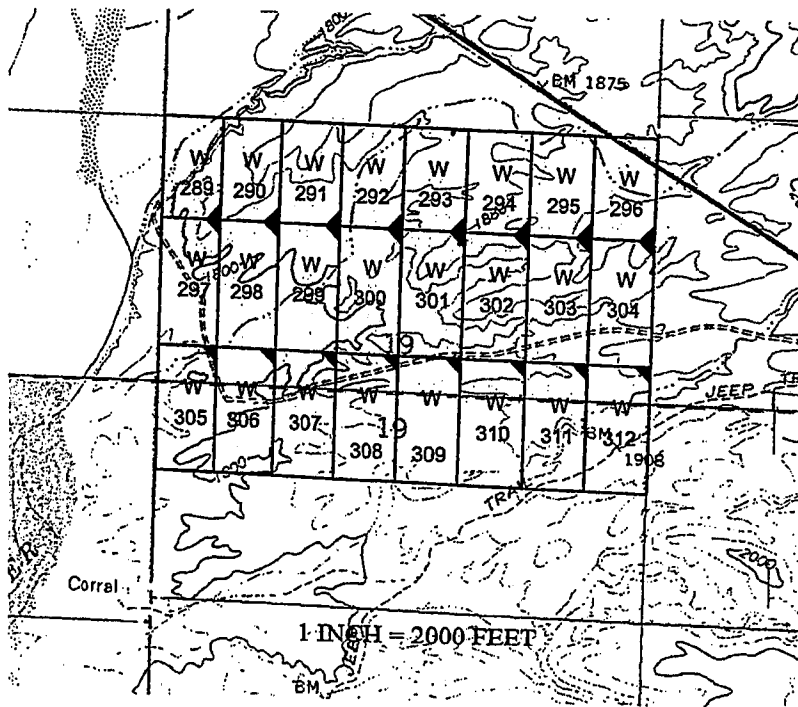
Date of Location November 26, 2018 Fee# 2019002760

The purpose of this amendment is to correct the locator name to Zenolith (USA) LLC

NOTICE IS HEREBY GIVIN that the W- 306 placer mining claim has been located by Zenolith (USA) LLC whose current mailing address is P.O. Box 130, Arvada, Colorado 80001. The general course of this claim is North and South and is situated in Mohave County, Arizona. This claim is approximately 660 feet in width and 1320 feet in length and contains approximately 19 acres. This claim runs from the location monument on which the location notice is posted at the NE corner of the claim approximately 660 feet in a West direction to the West end line and 1320 feet in a South direction to the South end line. This claim is marked by four monuments, one at each corner of the claim, claim monuments are marked with 2"x2"x5' wood post with scribed aluminum tags. The Location Monument on which this notice is posted is situated within Section 19, Township 15 North, Range 12 West, Gila and Salt River Baseline and Meridian, Mohave County, Arizona. This claim encompasses portions of the following legal subdivision (s) and is located by legal subdivision: E2 Lot 6 Section 19, Township 15 North, Range 12 West, Gila and Salt River Baseline and Meridian. The locality of this claim with reference to some natural object or permanent monument is as follows: The North East corner of this claim is approximately 2640 feet North and 3960 feet West from the South East corner of Section 19, Township 15 North, Range 12 West, G.&SR.B.M. Amende d,
DATED AND POSTED February 15-2019

BY: Jim Seilinger - Agent

RECEIVED
PHOENIX, ARIZONA
2019 MAR 14 P 12:42
AMC 453230



The above map depicts the W-306 placer mining claim, which is located in Section(s) 19, Township 15 North, Range 12 West, Gila and Salt River Baseline and Meridian, Mohave County, Arizona. The claim corners and Location monuments are marked by 2 inch by 2 inch by 5 foot wooden post with aluminum tags. The bearings and distances between claims are depicted on the map.

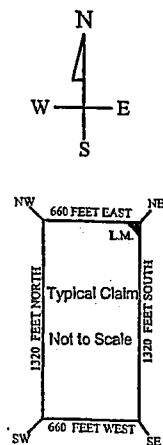
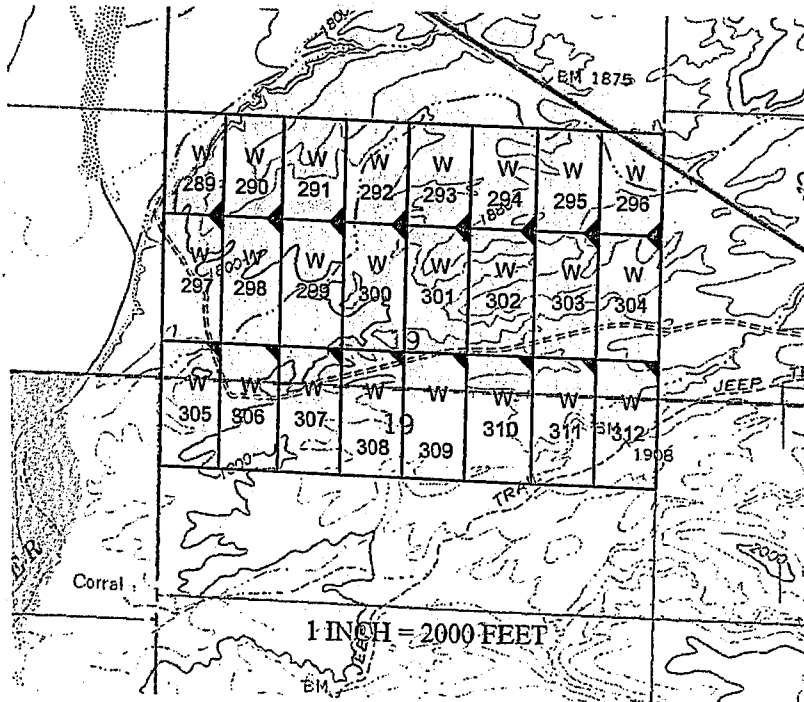
Filed at the request of and return to:
Zenolith LLC
P.O. Box 130
Arvada, Colorado 80001

RECEIVED
BLM AZ STATE OFFICE
2019 JAN 28 P 2:42
PHOENIX, ARIZONA

LOCATION NOTICE FOR PLACER MINING CLAIM

NOTICE IS HEREBY GIVIN that the W-306 placer mining claim has been located by Zenolith LLC, whose current mailing address is P.O. Box 130, Arvada, Colorado 80001. The general course of this claim is North and South and is situated in Mohave County, Arizona. This claim is approximately 660 feet in width and 1320 feet in length and contains approximately 19 acres. This claim runs from the location monument on which the location notice is posted at the NE corner of the claim approximately 660 feet in a West direction to the West end line and 1320 feet in a South direction to the South end line. This claim is marked by four monuments, one at each corner of the claim, claim monuments are marked with 2"x2"x5' wood post with scribed aluminum tags. The Location Monument on which this notice is posted is situated within Section 19, Township 15 North, Range 12 West, Gila and Salt River Baseline and Meridian, Mohave County, Arizona. This claim encompasses portions of the following legal subdivision (s) and is located by legal subdivision: E2 Lot 6 Section 19, Township 15 North, Range 12 West, Gila and Salt River Baseline and Meridian. The locality of this claim with reference to some natural object or permanent monument is as follows: The North East corner of this claim is approximately 2640 feet North and 3960 feet West from the South East corner of Section 19, Township 15 North, Range 12 West, G.&SR.B.M. DATED AND POSTED on the ground this 26 day of November, 2018

BY: Dave Rowe
Dave Rowe, Agent



AMC453230

The above map depicts the W-306 placer mining claim, which is located in Section(s) 19, Township 15 North, Range 12 West, Gila and Salt River Baseline and Meridian, Mohave County, Arizona. The claim corners and Location monuments are marked by 2 inch by 2 inch by 5 foot wooden post with aluminum tags. The bearings and distances between claims are depicted on the map.

After recording please return to
Zenolith (USA) LLC
PO Box 130
Arvada, CO 80001

FEE# 2019009682

OFFICIAL RECORDS
OF MOHAVE COUNTY
KRISTI BLAIR,
COUNTY RECORDER



02/27/2019 03:55 PM Fee: \$10.00

PAGE: 1 of 1

Amended Location Notice For Placer Mining Claim

Notice is hereby given that the W-307 placer mining claim of record at the AZ State office of the BLM under serial number AMC 453231 was amended by Zenolith (USA) LLC, a Delaware Corp, owner thereof, whose address is PO Box 130, Arvada, CO 80001. The date of the original location and recording of the location notice in the Official Records of Mohave County, AZ are as follows:

Date of Location	Fee#
November 26, 2018	2019002761

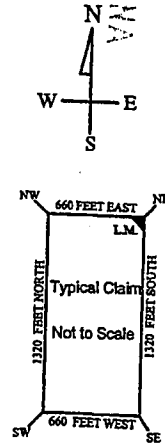
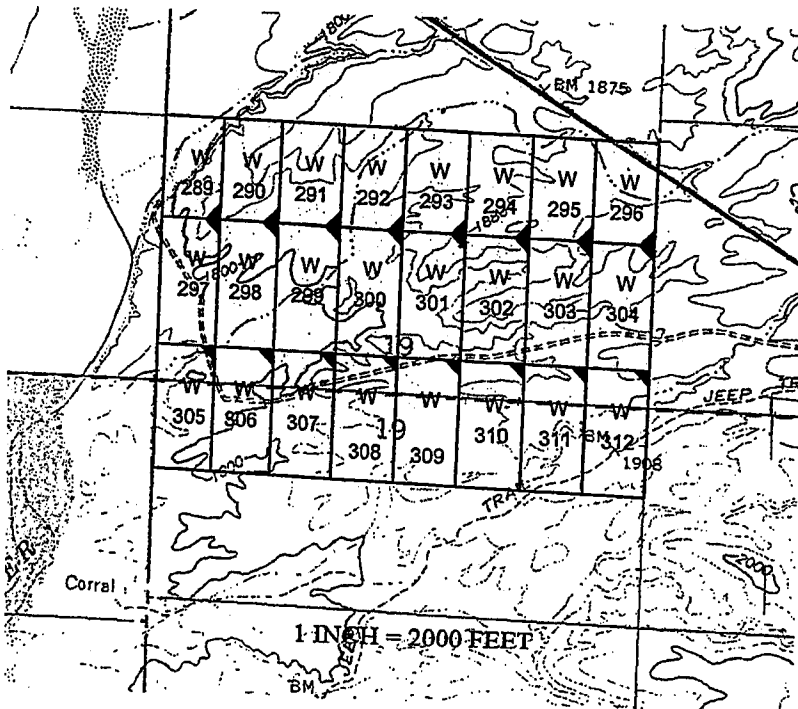
The purpose of this amendment is to correct the locator name to Zenolith (USA) LLC

NOTICE IS HEREBY GIVIN that the W- 307 placer mining claim has been located by Zenolith (USA) LLC whose current mailing address is P.O. Box 130, Arvada, Colorado 80001. The general course of this claim is North and South and is situated in Mohave County, Arizona. This claim is approximately 660 feet in width and 1320 feet in length and contains approximately 20 acres. This claim runs from the location monument on which the location notice is posted at the NE corner of the claim approximately 660 feet in a West direction to the West end line and 1320 feet in a South direction to the South end line. This claim is marked by four monuments, one at each corner of the claim, claim monuments are marked with 2"x2"x5' wood post with scribed aluminum tags. The Location Monument on which this notice is posted is situated within Section 19, Township 15 North, Range 12 West, Gila and Salt River Baseline and Meridian, Mohave County, Arizona. This claim encompasses portions of the following legal subdivision (s) and is located by legal subdivision: W2 NE4 SW4 Section 19, Township 15 North, Range 12 West, Gila and Salt River Baseline and Meridian. The locality of this claim with reference to some natural object or permanent monument is as follows: The North East corner of this claim is approximately 2640 feet North and 3300 feet West from the South East corner of Section 19, Township 15 North, Range 12 West, G.&SR.B.M. Amended, DATED AND POSTED ~~on~~ this February 15-2019

BY: *Jim Neulinger*

RECEIVED
BLM ARIZONA
2019 MAR 14 P 12:42
PHOENIX, ARIZONA

Amc 453231



The above map depicts the W- 307 placer mining claim, which is located in Section(s) 19, Township 15 North, Range 12 West, Gila and Salt River Baseline and Meridian, Mohave County, Arizona. The claim corners and Location monuments are marked by 2 inch by 2 inch by 5 foot wooden post with aluminum tags. The bearings and distances between claims are depicted on the map.

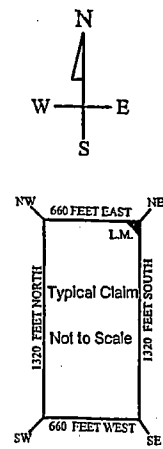
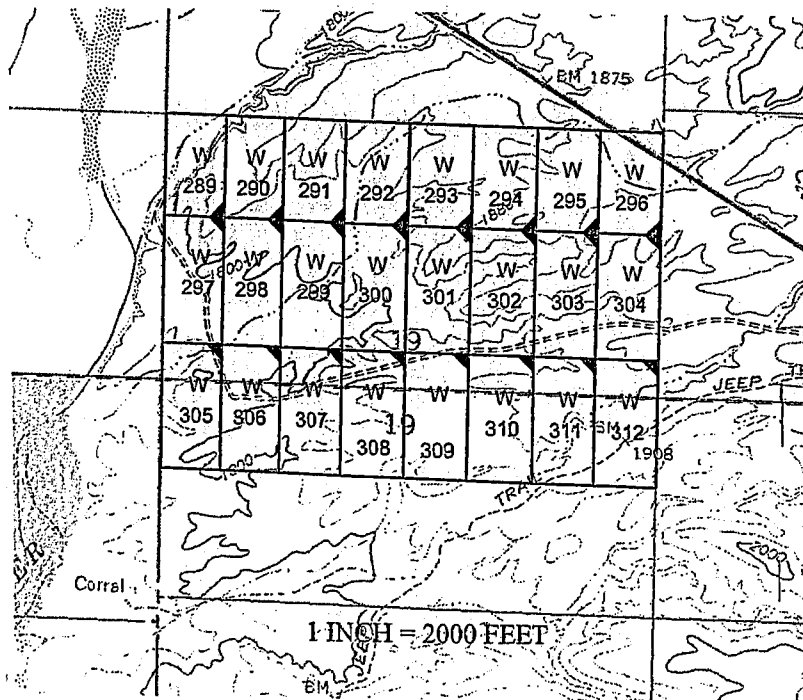
Filed at the request of and return to:
Zenolith LLC
P.O. Box 130
Arvada, Colorado 80001

RECEIVED
BLM AZ STATE OFFICE
2019 JAN 28 P 2:42
PHOENIX, ARIZONA

LOCATION NOTICE FOR PLACER MINING CLAIM

NOTICE IS HEREBY GIVIN that the W- 307 placer mining claim has been located by Zenolith LLC, whose current mailing address is P.O. Box 130, Arvada, Colorado 80001. The general course of this claim is North and South and is situated in Mohave County, Arizona. This claim is approximately 660 feet in width and 1320 feet in length and contains approximately 20 acres. This claim runs from the location monument on which the location notice is posted at the NE corner of the claim approximately 660 feet in a West direction to the West end line and 1320 feet in a South direction to the South end line. This claim is marked by four monuments, one at each corner of the claim, claim monuments are marked with 2"x2"x5' wood post with scribed aluminum tags. The Location Monument on which this notice is posted is situated within Section 19, Township 15 North, Range 12 West, Gila and Salt River Baseline and Meridian, Mohave County, Arizona. This claim encompasses portions of the following legal subdivision (s) and is located by legal subdivision: W2 NE 4 SW 4 Section 19, Township 15 North, Range 12 West, Gila and Salt River Baseline and Meridian. The locality of this claim with reference to some natural object or permanent monument is as follows: The North East corner of this claim is approximately 2640 feet North and 3300 feet West from the South East corner of Section 19, Township 15 North, Range 12 West, G.&SR.B.M. DATED AND POSTED on the ground this 26 day of November, 2018

BY: Dave Rowe
Dave Rowe, Agent



AMC453231

The above map depicts the W- 307 placer mining claim, which is located in Section(s) 19, Township 15 North, Range 12 West, Gila and Salt River Baseline and Meridian, Mohave County, Arizona. The claim corners and Location monuments are marked by 2 inch by 2 inch by 5 foot wooden post with aluminum tags. The bearings and distances between claims are depicted on the map.

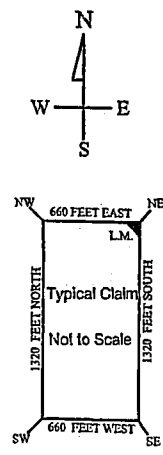
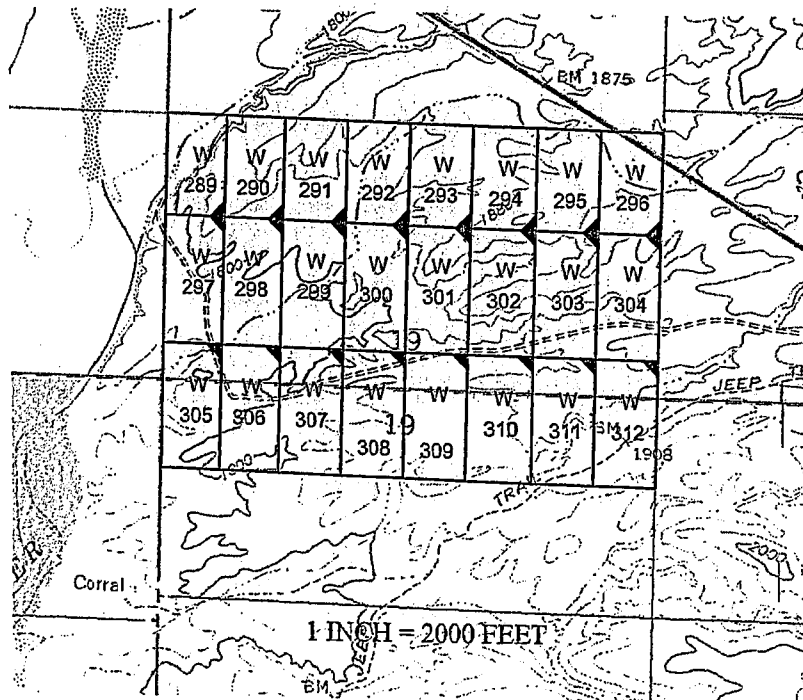
Filed at the request of and return to:
Zenolith LLC
P.O. Box 130
Arvada, Colorado 80001

RECEIVED
BLM AZ STATE OFFICE
2019 JAN 28 P 2:42
PHOENIX, ARIZONA

LOCATION NOTICE FOR PLACER MINING CLAIM

NOTICE IS HEREBY GIVIN that the W- 308 placer mining claim has been located by Zenolith LLC, whose current mailing address is P.O. Box 130, Arvada, Colorado 80001. The general course of this claim is North and South and is situated in Mohave County, Arizona. This claim is approximately 660 feet in width and 1320 feet in length and contains approximately 20 acres. This claim runs from the location monument on which the location notice is posted at the NE corner of the claim approximately 660 feet in a West direction to the West end line and 1320 feet in a South direction to the South end line. This claim is marked by four monuments, one at each corner of the claim, claim monuments are marked with 2"x2"x5' wood post with scribed aluminum tags. The Location Monument on which this notice is posted is situated within Section 19, Township 15 North, Range 12 West, Gila and Salt River Baseline and Meridian, Mohave County, Arizona. This claim encompasses portions of the following legal subdivision (s) and is located by legal subdivision: E2 NE4 SW4 Section 19, Township 15 North, Range 12 West, Gila and Salt River Baseline and Meridian. The locality of this claim with reference to some natural object or permanent monument is as follows: The North East corner of this claim is approximately 2640 feet North and 2640 feet West from the South East corner of Section 19, Township 15 North, Range 12 West, G.&SR.B.M. DATED AND POSTED on the ground this 26 day of November, 2018

BY: Dave Rowe
Dave Rowe, Agent



AMC453232

The above map depicts the W- 308 placer mining claim, which is located in Section(s) 19, Township 15 North, Range 12 West. Gila and Salt River Baseline and Meridian, Mohave County, Arizona. The claim corners and Location monuments are marked by 2 inch by 2 inch by 5 foot wooden post with aluminum tags. The bearings and distances between claims are depicted on the map.

After recording please return to
Zenolith (USA) LLC
PO Box 130
Arvada, CO 80001

FEE# 2019009683

OFFICIAL RECORDS
OF MOHAVE COUNTY
KRISTI BLAIR,
COUNTY RECORDER



02/27/2019 03:55 PM Fee: \$10.00

PAGE: 1 of 1

Amended Location Notice For Placer Mining Claim

Notice is hereby given that the W-308 placer mining claim of record at the AZ State office of the BLM under serial number AMC 453232 was amended by Zenolith (USA) LLC a Delaware Corp, owner thereof, whose address is PO Box 130, Arvada, CO 80001. The date of the original location and recording of the location notice in the Official Records of Mohave County, AZ are as follows:

Date of Location	Fee#
November 26, 2018	2019002762

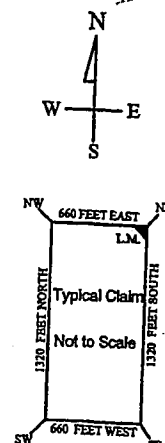
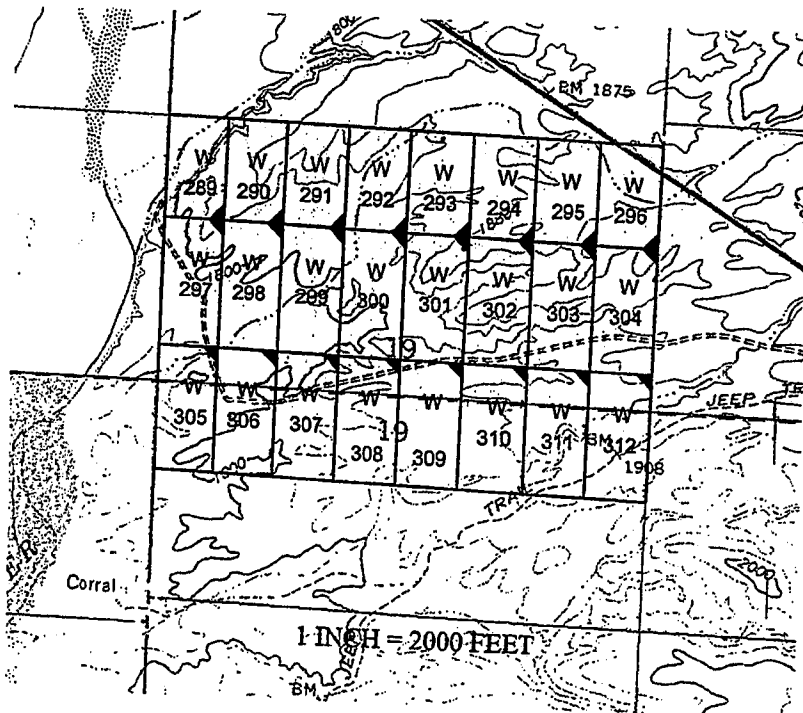
The purpose of this amendment is to correct the locator name to Zenolith (USA) LLC

NOTICE IS HEREBY GIVIN that the W-308 placer mining claim has been located by Zenolith (USA) LLC whose current mailing address is P.O. Box 130, Arvada, Colorado 80001. The general course of this claim is North and South approximately 20 acres. This claim runs from the location monument on which the location notice is posted at the NE corner of the claim approximately 660 feet in a West direction to the West end line and 1320 feet in a South direction to the South end line. This claim is marked by four monuments, one at each corner of the claim, claim monuments are marked with 2"x2"x5' wood post with scribed aluminum tags. The Location Monument on which this notice is posted is situated within Section 19, Township 15 North, Range 12 West, Gila and Salt River Baseline and Meridian, Mohave County, Arizona. This claim encompasses portions of the following legal subdivision (s) and is located by legal subdivision: E2 NE4 SW4 Section 19, Township 15 North, Range 12 West, Gila and Salt River Baseline and Meridian. The locality of this claim with reference to some natural object or permanent monument is as follows: The North East corner of this claim is approximately 2640 feet North and 2640 feet West from the South East corner of Section 19, Township 15 North, Range 12 West, G.&SR.B.M. Amended, DATED AND POSTED ~~February 15-2019~~ this February 15-2019

BY: *Jim Durlinger - Agent*

RECEIVED
BLM ARIZONA DISTRICT OFFICE
2019 MAR 14 P 12:42
PHOENIX, ARIZONA

Amc 453232



The above map depicts the W-308 placer mining claim, which is located in Section(s) 19, Township 15 North, Range 12 West, Gila and Salt River Baseline and Meridian, Mohave County, Arizona. The claim corners and Location monuments are marked by 2 inch by 2 inch by 5 foot wooden post with aluminum tags. The bearings and distances between claims are depicted on the map.

After recording please return to
Zenolith (USA) LLC
PO Box 130
Arvada, CO 80001

FEE# 2019009684

OFFICIAL RECORDS
OF MOHAVE COUNTY
KRISTI BLAIR,
COUNTY RECORDER



02/27/2019 03:55 PM Fee: \$10.00

PAGE: 1 of 1

Amended Location Notice For Placer Mining Claim

Notice is hereby given that the W-309 placer mining claim of record at the AZ State office of the BLM under serial number AMC 453233 was amended by Zenolith (USA) LLC, a Delaware Corp, owner thereof, whose address is PO Box 130, Arvada, CO 80001. The date of the original location and recording of the location notice in the Official Records of Mohave County, AZ are as follows:

Date of Location Fee#
November 26, 2018 2019002763

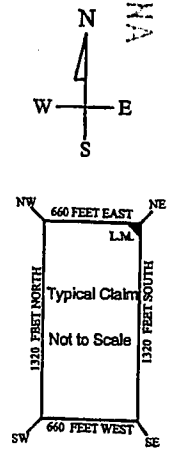
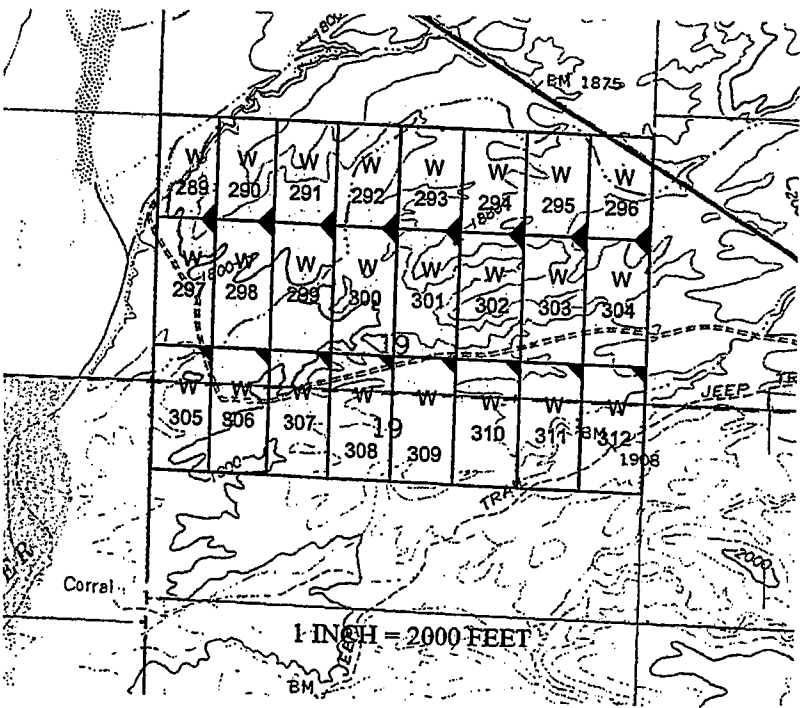
The purpose of this amendment is to correct the locator name to Zenolith (USA) LLC

NOTICE IS HEREBY GIVIN that the W-309 placer mining claim has been located by Zenolith (USA) LLC whose current mailing address is P.O. Box 130, Arvada, Colorado 80001. The general course of this claim is North and South and is situated in Mohave County, Arizona. This claim is approximately 660 feet in width and 1320 feet in length and contains approximately 20 acres. This claim runs from the location monument on which the location notice is posted at the NE corner of the claim approximately 660 feet in a West direction to the West end line and 1320 feet in a South direction to the South end line. This claim is marked by four monuments, one at each corner of the claim, claim monuments are marked with 2"x2"x5' wood post with scribed aluminum tags. The Location Monument on which this notice is posted is situated within Section 19, Township 15 North, Range 12 West, Gila and Salt River Baseline and Meridian, Mohave County, Arizona. This claim encompasses portions of the following legal subdivision (s) and is located by legal subdivision: W2 NW4 SE4 Section 19, Township 15 North, Range 12 West, Gila and Salt River Baseline and Meridian. The locality of this claim with reference to some natural object or permanent monument is as follows: The North East corner of this claim is approximately 2640 feet North and 1980 feet West from the South East corner of Section 19, Township 15 North, Range 12 West, G.&SR.B.M. *Amended,*
DATED AND POSTED ~~on~~ this February 15, 2019

BY: *Jin Gulinger - Agent*

RECEIVED
PHOENIX, ARIZONA
2019 MAR 14 P 12:42

AMC 453233



The above map depicts the W-309 placer mining claim, which is located in Section(s) 19, Township 15 North, Range 12 West, Gila and Salt River Baseline and Meridian, Mohave County, Arizona. The claim corners and Location monuments are marked by 2 inch by 2 inch by 5 foot wooden post with aluminum tags. The bearings and distances between claims are depicted on the map.

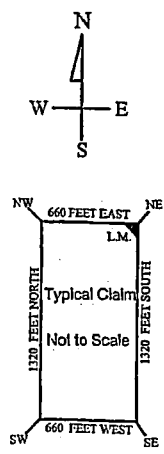
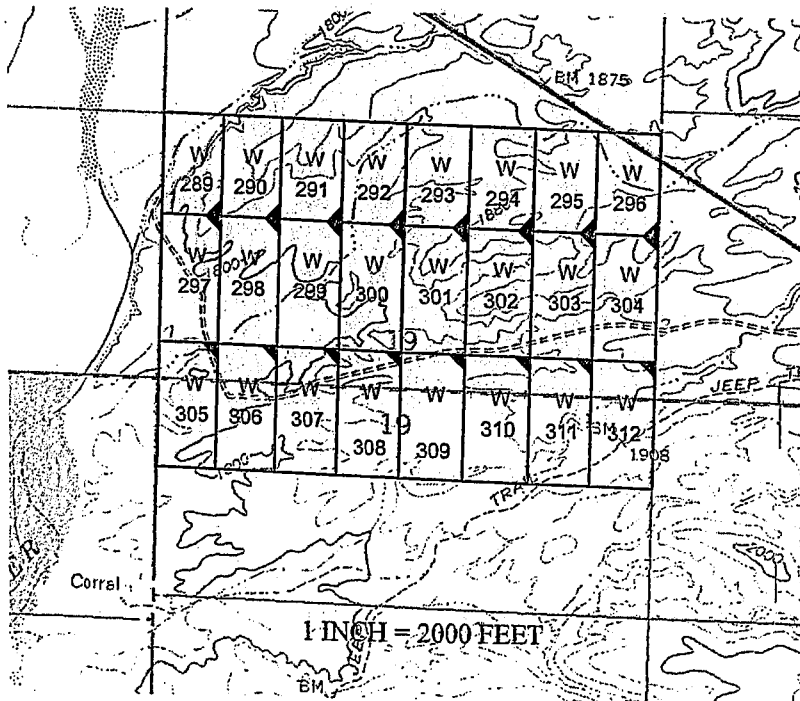
Filed at the request of and return to:
Zenolith LLC
P.O. Box 130
Arvada, Colorado 80001

RECEIVED
BLM AZ STATE OFFICE
2019 JAN 28 P 2:42
PHOENIX, ARIZONA

LOCATION NOTICE FOR PLACER MINING CLAIM

NOTICE IS HEREBY GIVIN that the W-309 placer mining claim has been located by Zenolith LLC, whose current mailing address is P.O. Box 130, Arvada, Colorado 80001. The general course of this claim is North and South and is situated in Mohave County, Arizona. This claim is approximately 660 feet in width and 1320 feet in length and contains approximately 20 acres. This claim runs from the location monument on which the location notice is posted at the NE corner of the claim approximately 660 feet in a West direction to the West end line and 1320 feet in a South direction to the South end line. This claim is marked by four monuments, one at each corner of the claim, claim monuments are marked with 2"x2"x5' wood post with scribed aluminum tags. The Location Monument on which this notice is posted is situated within Section 19, Township 15 North, Range 12 West, Gila and Salt River Baseline and Meridian, Mohave County, Arizona. This claim encompasses portions of the following legal subdivision (s) and is located by legal subdivision: W2 NW4 SE4 Section 19, Township 15 North, Range 12 West, Gila and Salt River Baseline and Meridian. The locality of this claim with reference to some natural object or permanent monument is as follows: The North East corner of this claim is approximately 2640 feet North and 1980 feet West from the South East corner of Section 19, Township 15 North, Range 12 West, G.&SR.B.M. DATED AND POSTED on the ground this 26 day of November, 2018

BY: Dave Rowe
Dave Rowe, Agent



AMC453233

The above map depicts the W-309 placer mining claim, which is located in Section(s) 19, Township 15 North, Range 12 West, Gila and Salt River Baseline and Meridian, Mohave County, Arizona. The claim corners and Location monuments are marked by 2 inch by 2 inch by 5 foot wooden post with aluminum tags. The bearings and distances between claims are depicted on the map.

After recording please return to
Zenolith (USA) LLC
PO Box 130
Arvada, CO 80001

FEE# 2019009685

OFFICIAL RECORDS
OF MOHAVE COUNTY
KRISTI BLAIR,
COUNTY RECORDER



02/27/2019 03:55 PM Fee: \$10.00

PAGE: 1 of 1

Amended Location Notice For Placer Mining Claim

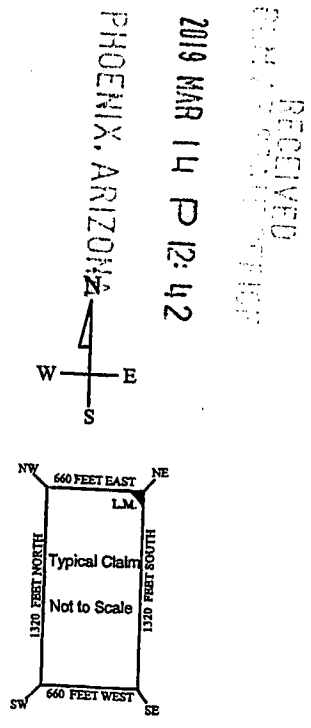
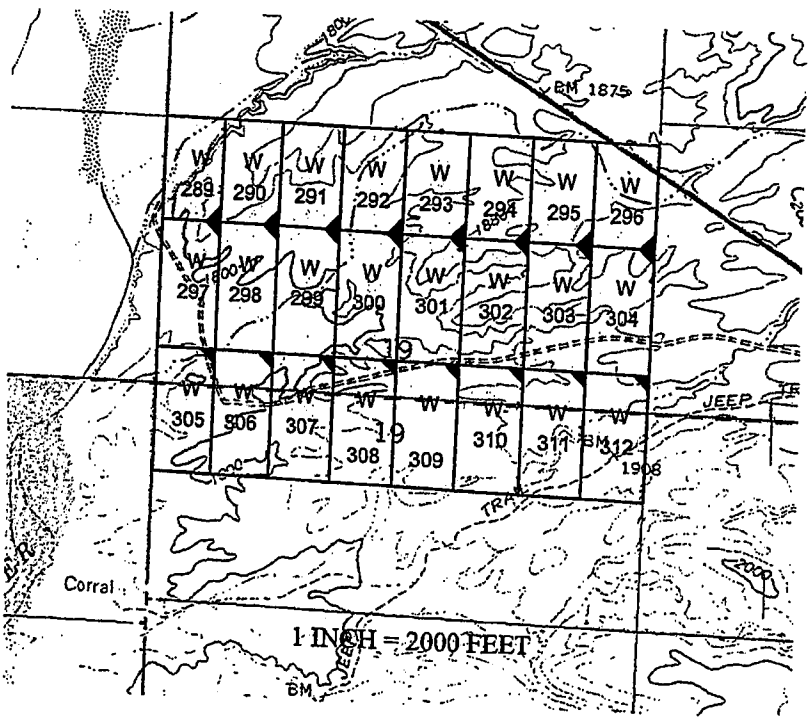
Notice is hereby given that the W-310 placer mining claim of record at the AZ State office of the BLM under serial number AMC 453234 was amended by Zenolith (USA) LLC a Delaware Corp, owner thereof, whose address is PO Box 130, Arvada, CO 80001. The date of the original location and recording of the location notice in the Official Records of Mohave County, AZ are as follows:

Date of Location	Fee#
November 26, 2018	2019002764

The purpose of this amendment is to correct the locator name to Zenolith (USA) LLC

NOTICE IS HEREBY GIVIN that the W-310 placer mining claim has been located by Zenolith (USA) LLC whose current mailing address is P.O. Box 130, Arvada, Colorado 80001. The general course of this claim is North and South and is situated in Mohave County, Arizona. This claim is approximately 660 feet in width and 1320 feet in length and contains approximately 20 acres. This claim runs from the location monument on which the location notice is posted at the NE corner of the claim approximately 660 feet in a West direction to the West end line and 1320 feet in a South direction to the South end line. This claim is marked by four monuments, one at each corner of the claim, claim monuments are marked with 2"x2"x5' wood post with scribed aluminum tags. The Location Monument on which this notice is posted is situated within Section 19, Township 15 North, Range 12 West, Gila and Salt River Baseline and Meridian, Mohave County, Arizona. This claim encompasses portions of the following legal subdivision (s) and is located by legal subdivision: E2 NW4 SE4 Section 19, Township 15 North, Range 12 West, Gila and Salt River Baseline and Meridian. The locality of this claim with reference to some natural object or permanent monument is as follows: The North East corner of this claim is approximately 2640 feet North and 1320 feet West from the South East corner of Section 19, Township 15 North, Range 12 West, G.&SR.B.M. Amended, DATED AND POSTED ~~on this~~ February 15-2019

BY: *Jim Gueliger - Agent*



AMC 453234

The above map depicts the W-310 placer mining claim, which is located in Section(s) 19, Township 15 North, Range 12 West, Gila and Salt River Baseline and Meridian, Mohave County, Arizona. The claim corners and Location monuments are marked by 2 inch by 2 inch by 5 foot wooden post with aluminum tags. The bearings and distances between claims are depicted on the map.

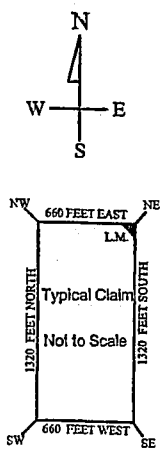
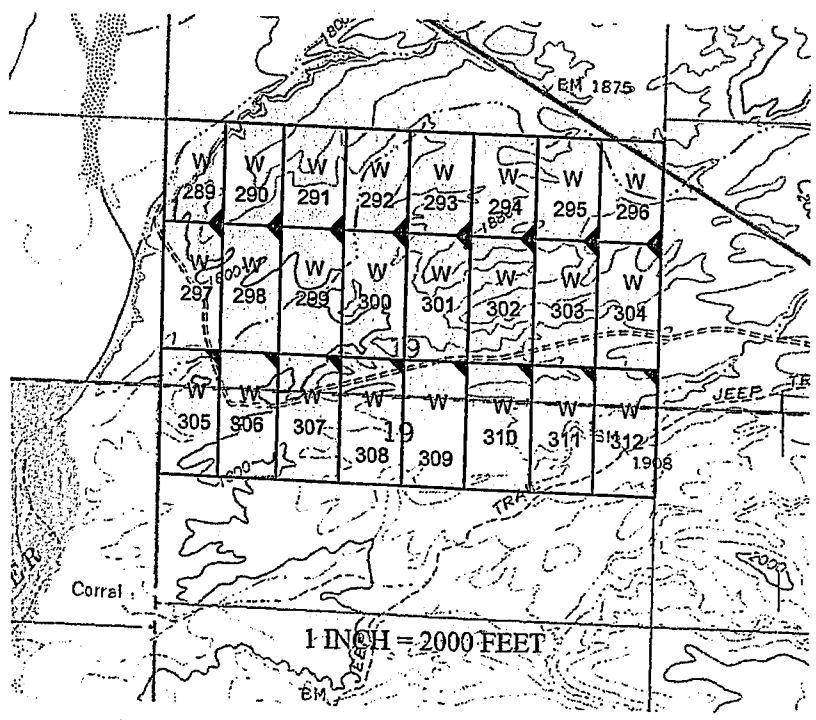
Filed at the request of and return to:
Zenolith LLC
P.O. Box 130
Arvada, Colorado 80001

RECEIVED
BLM AZ STATE OFFICE
2019 JAN 28 P 2:43
PHOENIX, ARIZONA

LOCATION NOTICE FOR PLACER MINING CLAIM

NOTICE IS HEREBY GIVIN that the W- 310 placer mining claim has been located by Zenolith LLC, whose current mailing address is P.O. Box 130, Arvada, Colorado 80001. The general course of this claim is North and South and is situated in Mohave County, Arizona. This claim is approximately 660 feet in width and 1320 feet in length and contains approximately 20 acres. This claim runs from the location monument on which the location notice is posted at the NE corner of the claim approximately 660 feet in a West direction to the West end line and 1320 feet in a South direction to the South end line. This claim is marked by four monuments, one at each corner of the claim, claim monuments are marked with 2"x2"x5' wood post with scribed aluminum tags. The Location Monument on which this notice is posted is situated within Section 19, Township 15 North, Range 12 West, Gila and Salt River Baseline and Meridian, Mohave County, Arizona. This claim encompasses portions of the following legal subdivision (s) and is located by legal subdivision: E2 NW4 SE4 Section 19, Township 15 North, Range 12 West, Gila and Salt River Baseline and Meridian. The locality of this claim with reference to some natural object or permanent monument is as follows: The North East corner of this claim is approximately 2640 feet North and 1320 feet West from the South East corner of Section 19, Township 15 North, Range 12 West, G.&SR.B.M. DATED AND POSTED on the ground this 26 day of November, 2018

BY: Dave Rowe
Dave Rowe, Agent



AMC453234

The above map depicts the W-310 placer mining claim, which is located in Section(s) 19, Township 15 North, Range 12 West, Gila and Salt River Baseline and Meridian, Mohave County, Arizona. The claim corners and Location monuments are marked by 2 inch by 2 inch by 5 foot wooden post with aluminum tags. The bearings and distances between claims are depicted on the map.

After recording please return to
Zenolith (USA) LLC
PO Box 130
Arvada, CO 80001

Amended Location Notice For Placer Mining Claim

Notice is hereby given that the W-311 placer mining claim of record at the AZ State office of the BLM under serial number AMC 453235 was amended by Zenolith (USA) LLC a Delaware Corp, owner thereof, whose address is PO Box 130, Arvada, CO 80001. The date of the original location and recording of the location notice in the Official Records of Mohave County, AZ are as follows:

Date of Location November 26, 2018 Fee# 2019002765

FEE# 2019009686

OFFICIAL RECORDS
OF MOHAVE COUNTY
KRISTI BLAIR,
COUNTY RECORDER



02/27/2019 03:55 PM Fee: \$10.00

PAGE: 1 of 1

The purpose of this amendment is to correct the locator name to Zenolith (USA) LLC

NOTICE IS HEREBY GIVIN that the W- 311 placer mining claim has been located by Zenolith (USA) LLC whose current mailing address is P.O. Box 130, Arvada, Colorado 80001. The general course of this claim is North and South and is situated in Mohave County, Arizona. This claim is approximately 660 feet in width and 1320 feet in length and contains approximately 20 acres. This claim runs from the location monument on which the location notice is posted at the NE corner of the claim approximately 660 feet in a West direction to the West end line and 1320 feet in a South direction to the South end line. This claim is marked by four monuments, one at each corner of the claim, claim monuments are marked with 2"x2"x5' wood post with scribed aluminum tags.

The Location Monument on which this notice is posted is situated within Section 19, Township 15 North, Range 12 West, Gila and Salt River Baseline and Meridian, Mohave County, Arizona.

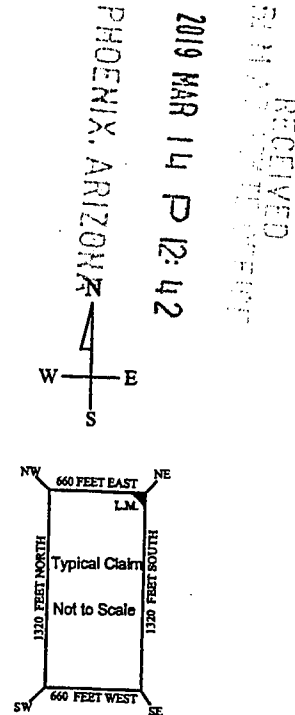
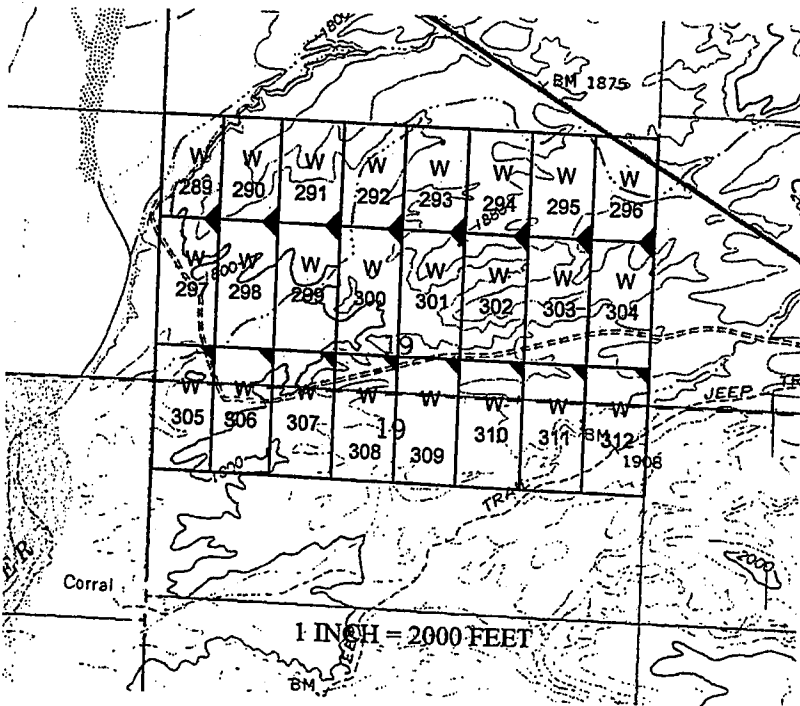
This claim encompasses portions of the following legal subdivision (s) and is located by legal subdivision:

W2 NE4 SE4 Section 19, Township 15 North, Range 12 West, Gila and Salt River Baseline and Meridian. The locality of this claim with reference to some natural object or permanent monument is as follows:

The North East corner of this claim is approximately 2640 feet North and 660 feet West from the South East corner of Section 19, Township 15 North, Range 12 West, G.&SR.B.M.

DATED AND POSTED ~~on~~ this February 15, 2019 Amended,

BY: Jin Gurlinger - Agent



AMC 453235

RECEIVED
2019 MAR 14 P 12:42
PHOENIX, ARIZONA

The above map depicts the W- 311 placer mining claim, which is located in Section(s) 19, Township 15 North, Range 12 West, Gila and Salt River Baseline and Meridian, Mohave County, Arizona. The claim corners and Location monuments are marked by 2 inch by 2 inch by 5 foot wooden post with aluminum tags. The bearings and distances between claims are depicted on the map.

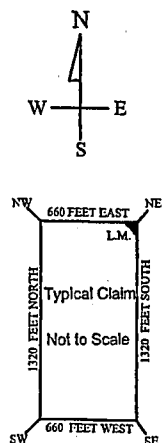
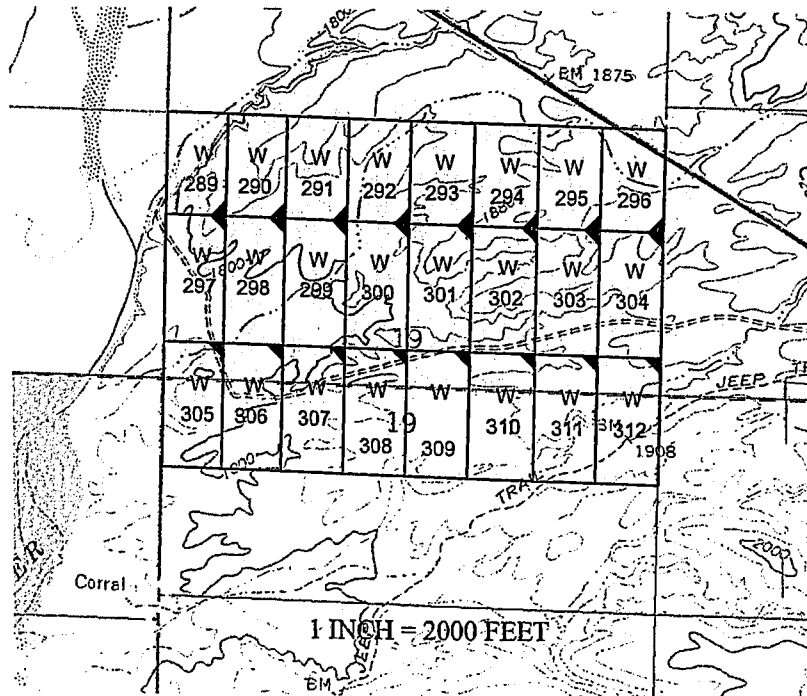
Filed at the request of and return to:
Zenolith LLC
P.O. Box 130
Arvada, Colorado 80001

RECEIVED
BLM AZ STATE OFFICE
2019 JAN 28 P 2:43
PHOENIX, ARIZONA

LOCATION NOTICE FOR PLACER MINING CLAIM

NOTICE IS HEREBY GIVIN that the W- 311 placer mining claim has been located by Zenolith LLC, whose current mailing address is P.O. Box 130, Arvada, Colorado 80001. The general course of this claim is North and South and is situated in Mohave County, Arizona. This claim is approximately 660 feet in width and 1320 feet in length and contains approximately 20 acres. This claim runs from the location monument on which the location notice is posted at the NE corner of the claim approximately 660 feet in a West direction to the West end line and 1320 feet in a South direction to the South end line. This claim is marked by four monuments, one at each corner of the claim, claim monuments are marked with 2"x2"x5' wood post with scribed aluminum tags. The Location Monument on which this notice is posted is situated within Section 19, Township 15 North, Range 12 West, Gila and Salt River Baseline and Meridian, Mohave County, Arizona. This claim encompasses portions of the following legal subdivision (s) and is located by legal subdivision: W2 NE4 SE4 Section 19, Township 15 North, Range 12 West, Gila and Salt River Baseline and Meridian. The locality of this claim with reference to some natural object or permanent monument is as follows: The North East corner of this claim is approximately 2640 feet North and 660 feet West from the South East corner of Section 19, Township 15 North, Range 12 West, G.&SR.B.M. DATED AND POSTED on the ground this 26 day of November, 2018

BY: Dave Rowe
Dave Rowe, Agent



AMC453235

The above map depicts the W- 311 placer mining claim, which is located in Section(s) 19, Township 15 North, Range 12 West, Gila and Salt River Baseline and Meridian, Mohave County, Arizona. The claim corners and Location monuments are marked by 2 inch by 2 inch by 5 foot wooden post with aluminum tags. The bearings and distances between claims are depicted on the map.

After recording please return to
Zenolith (USA) LLC
PO Box 130
Arvada, CO 80001

FEE# 2019009687

OFFICIAL RECORDS
OF MOHAVE COUNTY
KRISTI BLAIR,
COUNTY RECORDER



02/27/2019 03:55 PM Fee: \$10.00

PAGE: 1 of 1

Amended Location Notice For Placer Mining Claim

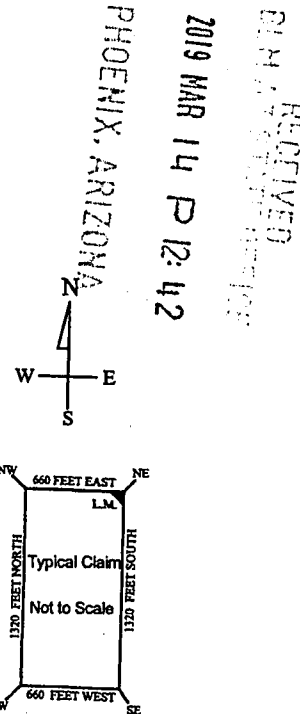
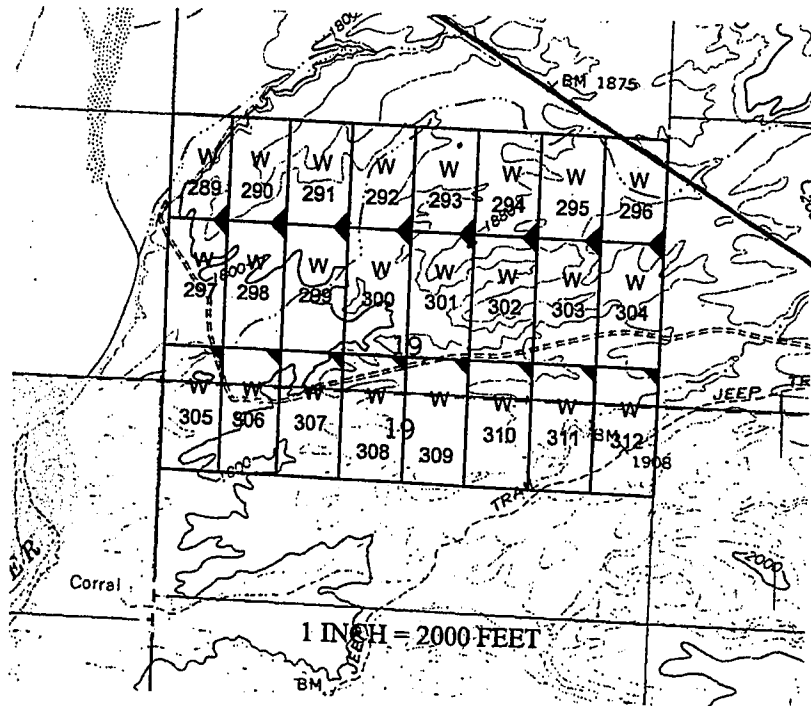
Notice is hereby given that the W-312 placer mining claim of record at the AZ State office of the BLM under serial number AMC 453236 was amended by Zenolith (USA) LLC a Delaware Corp, owner thereof, whose address is PO Box 130, Arvada, CO 80001. The date of the original location and recording of the location notice in the Official Records of Mohave County, AZ are as follows:

Date of Location November 26, 2018 Fee# 2019002766

The purpose of this amendment is to correct the locator name to Zenolith (USA) LLC

NOTICE IS HEREBY GIVIN that the W-312 placer mining claim has been located by Zenolith (USA) LLC whose current mailing address is P.O. Box 130, Arvada, Colorado 80001. The general course of this claim is North and South and is situated in Mohave County, Arizona. This claim is approximately 660 feet in width and 1320 feet in length and contains approximately 20 acres. This claim runs from the location monument on which the location notice is posted at the NE corner of the claim approximately 660 feet in a West direction to the West end line and 1320 feet in a South direction to the South end line. This claim is marked by four monuments, one at each corner of the claim, claim monuments are marked with 2"x2"x5' wood post with scribed aluminum tags. The Location Monument on which this notice is posted is situated within Section 19, Township 15 North, Range 12 West, Gila and Salt River Baseline and Meridian, Mohave County, Arizona. This claim encompasses portions of the following legal subdivision (s) and is located by legal subdivision: E2 NE4 SE4 Section 19, Township 15 North, Range 12 West, Gila and Salt River Baseline and Meridian. The locality of this claim with reference to some natural object or permanent monument is as follows: The North East corner of this claim is approximately 2640 feet North and 0 feet West from the South East corner of Section 19, Township 15 North, Range 12 West, G.&SR.B.M. Amended, DATED AND POSTED February 15-2019

BY: *Jeri Meilinger*



2019 MAR 14 P 12:42

RECEIVED
BLM

AMC 453236

The above map depicts the W-312 placer mining claim, which is located in Section(s) 19, Township 15 North, Range 12 West, Gila and Salt River Baseline and Meridian, Mohave County, Arizona. The claim corners and Location monuments are marked by 2 inch by 2 inch by 5 foot wooden post with aluminum tags. The bearings and distances between claims are depicted on the map.

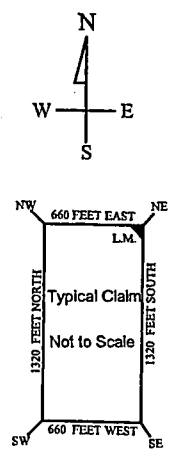
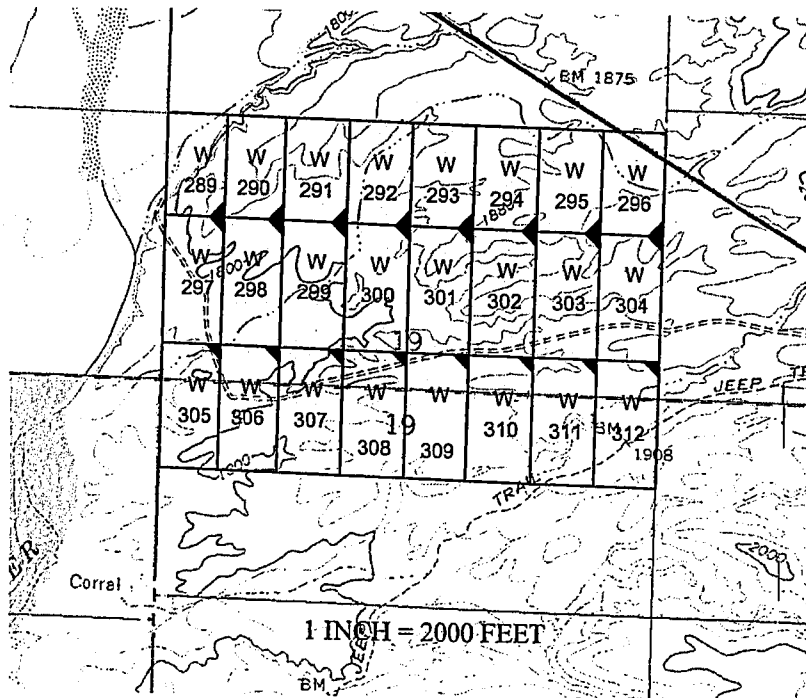
Filed at the request of and return to:
Zenolith LLC
P.O. Box 130
Arvada, Colorado 80001

RECEIVED
BLM AZ STATE OFFICE
2019 JAN 28 P 2:43
PHOENIX, ARIZONA

LOCATION NOTICE FOR PLACER MINING CLAIM

NOTICE IS HEREBY GIVIN that the W-312 placer mining claim has been located by Zenolith LLC, whose current mailing address is P.O. Box 130, Arvada, Colorado 80001. The general course of this claim is North and South and is situated in Mohave County, Arizona. This claim is approximately 660 feet in width and 1320 feet in length and contains approximately 20 acres. This claim runs from the location monument on which the location notice is posted at the NE corner of the claim approximately 660 feet in a West direction to the West end line and 1320 feet in a South direction to the South end line. This claim is marked by four monuments, one at each corner of the claim, claim monuments are marked with 2"x2"x5' wood post with scribed aluminum tags. The Location Monument on which this notice is posted is situated within Section 19, Township 15 North, Range 12 West, Gila and Salt River Baseline and Meridian, Mohave County, Arizona. This claim encompasses portions of the following legal subdivision (s) and is located by legal subdivision: E2 NE4 SE4 Section 19, Township 15 North, Range 12 West, Gila and Salt River Baseline and Meridian. The locality of this claim with reference to some natural object or permanent monument is as follows: The North East corner of this claim is approximately 2640 feet North and 0 feet West from the South East corner of Section 19, Township 15 North, Range 12 West, G.&SR.B.M. DATED AND POSTED on the ground this 26 day of November, 2018

BY: Dave Rowe
Dave Rowe, Agent



AMC453236

The above map depicts the W-312 placer mining claim, which is located in Section(s) 19, Township 15 North, Range 12 West, Gila and Salt River Baseline and Meridian, Mohave County, Arizona. The claim corners and Location monuments are marked by 2 inch by 2 inch by 5 foot wooden post with aluminum tags. The bearings and distances between claims are depicted on the map.

After recording please return to
Zenolith (USA) LLC
PO Box 130
Arvada, CO 80001

FEE# 2019009688

OFFICIAL RECORDS
OF MOHAVE COUNTY
KRISTI BLAIR,
COUNTY RECORDER



02/27/2019 03:55 PM Fee: \$10.00

PAGE: 1 of 1

Amended Location Notice For Placer Mining Claim

Notice is hereby given that the W-313 placer mining claim of record at the AZ State office of the BLM under serial number AMC 453237 was amended by Zenolith (USA) LLC a Delaware Corp, owner thereof, whose address is PO Box 130, Arvada, CO 80001. The date of the original location and recording of the location notice in the Official Records of Mohave County, AZ are as follows:

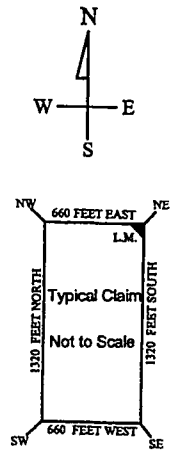
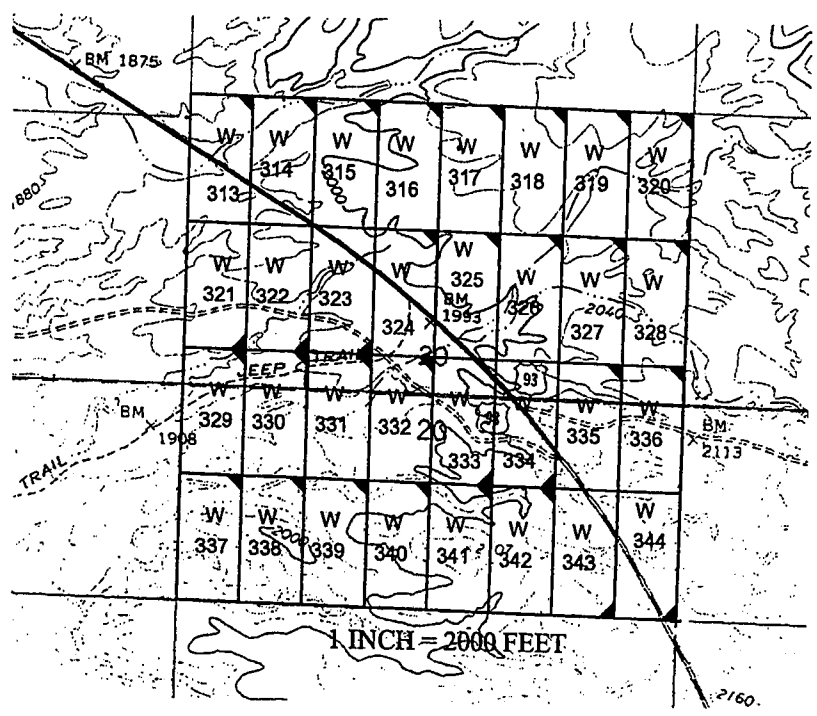
Date of Location Fee#
November 26, 2018 2019002767

The purpose of this amendment is to correct the locator name to Zenolith (USA) LLC

NOTICE IS HEREBY GIVIN that the W- 313 placer mining claim has been located by Zenolith (USA) LLC whose current mailing address is P.O. Box 130, Arvada, Colorado 80001. The general course of this claim is North and South and is situated in Mohave County, Arizona. This claim is approximately 660 feet in width and 1320 feet in length and contains approximately 20 acres. This claim runs from the location monument on which the location notice is posted at the NE corner of the claim approximately 660 feet in a West direction to the West end line and 1320 feet in a South direction to the South end line. This claim is marked by four monuments, one at each corner of the claim, claim monuments are marked with 2"x2"x5' wood post with scribed aluminum tags. The Location Monument on which this notice is posted is situated within Section 20, Township 15 North, Range 12 West, Gila and Salt River Baseline and Meridian, Mohave County, Arizona. This claim encompasses portions of the following legal subdivision (s) and is located by legal subdivision: W2 NW4 NW4 Section 20, Township 15 North, Range 12 West, Gila and Salt River Baseline and Meridian. The locality of this claim with reference to some natural object or permanent monument is as follows: The North East corner of this claim is approximately 5280 feet North and 4620 feet West from the South East corner of Section 20, Township 15 North, Range 12 West, G.&SR.B.M. Amended,
DATED AND POSTED ~~on~~ this February 15-2019

BY: *Jiri Neulogin - Agent*

PHOENIX, ARIZONA
RECEIVED
2019 MAR 14 P 12:42
AMC 453237



The above map depicts the W- 313 placer mining claim, which is located in Section(s) 20, Township 15 North, Range 12 West, Gila and Salt River Baseline and Meridian, Mohave County, Arizona. The claim corners and Location monuments are marked by 2 inch by 2 inch by 5 foot wooden post with aluminum tags. The bearings and distances between claims are depicted on the map.

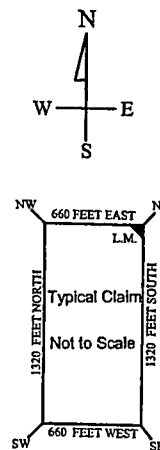
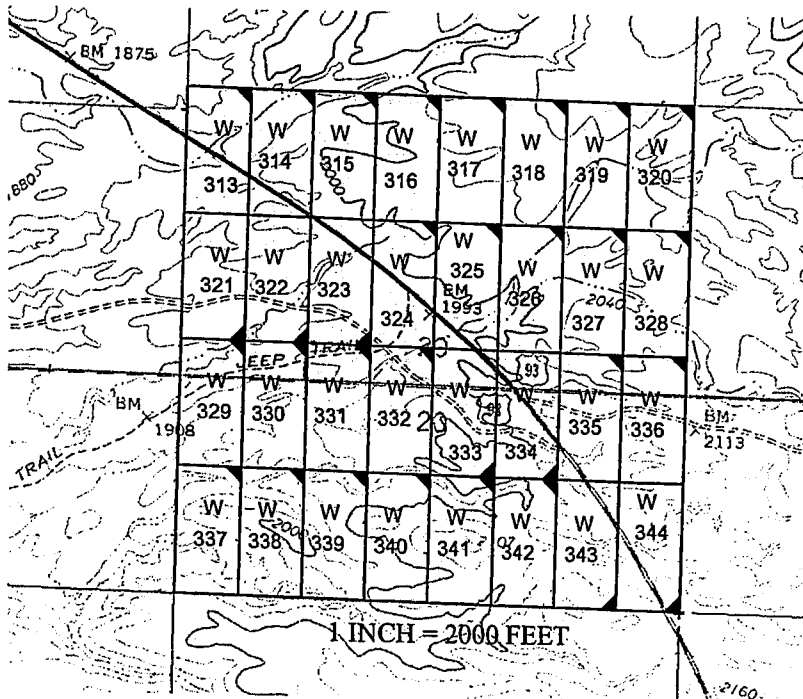
Filed at the request of and return to:
Zenolith LLC
P.O. Box 130
Arvada, Colorado 80001

RECEIVED
BLM AZ STATE OFFICE
2019 JAN 28 P 2:43
PHOENIX, ARIZONA

LOCATION NOTICE FOR PLACER MINING CLAIM

NOTICE IS HEREBY GIVIN that the W- 313 placer mining claim has been located by Zenolith LLC, whose current mailing address is P.O. Box 130, Arvada, Colorado 80001. The general course of this claim is North and South and is situated in Mohave County, Arizona. This claim is approximately 660 feet in width and 1320 feet in length and contains approximately 20 acres. This claim runs from the location monument on which the location notice is posted at the NE corner of the claim approximately 660 feet in a West direction to the West end line and 1320 feet in a South direction to the South end line. This claim is marked by four monuments, one at each corner of the claim, claim monuments are marked with 2"x2"x5' wood post with scribed aluminum tags. The Location Monument on which this notice is posted is situated within Section 20, Township 15 North, Range 12 West, Gila and Salt River Baseline and Meridian, Mohave County, Arizona. This claim encompasses portions of the following legal subdivision (s) and is located by legal subdivision: W2 NW4 NW4 Section 20, Township 15 North, Range 12 West, Gila and Salt River Baseline and Meridian. The locality of this claim with reference to some natural object or permanent monument is as follows: The North East corner of this claim is approximately 5280 feet North and 4620 feet West from the South East corner of Section 20, Township 15 North, Range 12 West, G.&SR.B.M. DATED AND POSTED on the ground this 26 day of November, 2018

BY: Dave Rowe
Dave Rowe, Agent



AMC453237

The above map depicts the W- 313 placer mining claim, which is located in Section(s) 20, Township 15 North, Range 12 West, Gila and Salt River Baseline and Meridian, Mohave County, Arizona. The claim corners and Location monuments are marked by 2 inch by 2 inch by 5 foot wooden post with aluminum tags. The bearings and distances between claims are depicted on the map.

After recording please return to
Zenolith (USA) LLC
PO Box 130
Arvada, CO 80001

FEE# 2019009689

OFFICIAL RECORDS
OF MOHAVE COUNTY
KRISTI BLAIR,
COUNTY RECORDER



02/27/2019 03:55 PM Fee: \$10.00

PAGE: 1 of 1

Amended Location Notice For Placer Mining Claim

Notice is hereby given that the W-314 placer mining claim of record at the AZ State office of the BLM under serial number AMC 453238 was amended by Zenolith (USA) LLC, a Delaware Corp, owner thereof, whose address is PO Box 130, Arvada, CO 80001. The date of the original location and recording of the location notice in the Official Records of Mohave County, AZ are as follows:

Date of Location Fee#
November 26, 2018 2019002768

The purpose of this amendment is to correct the locator name to Zenolith (USA) LLC

NOTICE IS HEREBY GIVIN that the W- 314 placer mining claim has been located by Zenolith (USA) LLC whose current mailing address is P.O. Box 130, Arvada, Colorado 80001. The general course of this claim is North and South and is situated in Mohave County, Arizona. This claim is approximately 660 feet in width and 1320 feet in length and contains approximately 20 acres. This claim runs from the location monument on which the location notice is posted at the NE corner of the claim approximately 660 feet in a West direction to the West end line and 1320 feet in a South direction to the South end line. This claim is marked by four monuments, one at each corner of the claim, claim monuments are marked with 2"x2"x5' wood post with scribed aluminum tags. The Location Monument on which this notice is posted is situated within Section 20, Township 15 North, Range 12 West, Gila and Salt River Baseline and Meridian, Mohave County, Arizona.

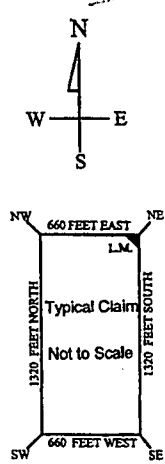
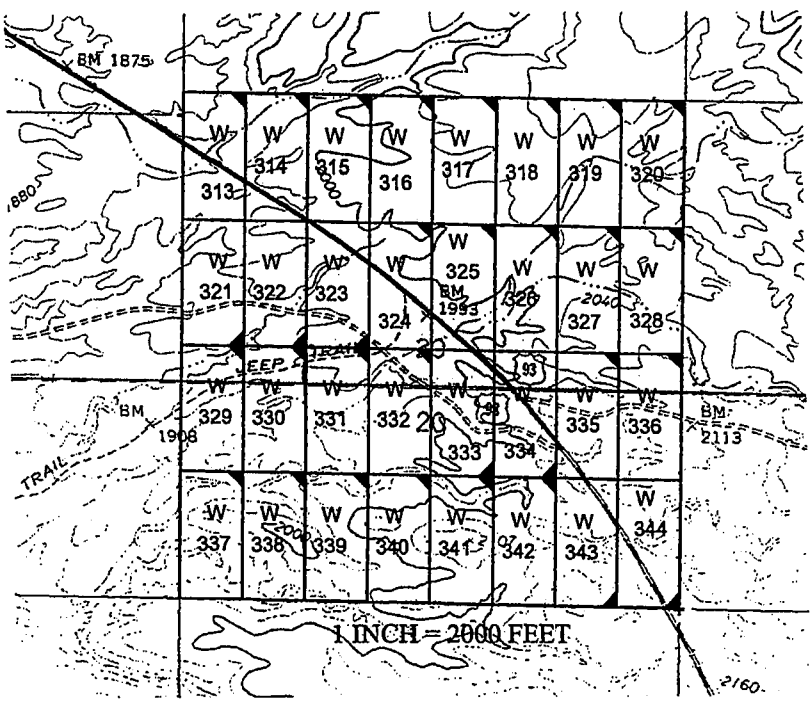
This claim encompasses portions of the following legal subdivision (s) and is located by legal subdivision:
E2 NW4 NW4 Section 20, Township 15 North, Range 12 West, Gila and Salt River Baseline and Meridian.

The locality of this claim with reference to some natural object or permanent monument is as follows:
The North East corner of this claim is approximately 5780 feet North and 3960 feet West from the South East corner of Section 20, Township 15 North, Range 12 West, G.&SR.B.M. Amended,
DATED AND POSTED this February 15-2019

BY: Jim Muller - Agent

RECEIVED
BLM ARIZONA OFFICE
2019 MAR 14 P 12:45
PHOENIX, ARIZONA

AMC453238



The above map depicts the W- 314 placer mining claim, which is located in Section(s) 20, Township 15 North, Range 12 West, Gila and Salt River Baseline and Meridian, Mohave County, Arizona. The claim corners and Location monuments are marked by 2 inch by 2 inch by 5 foot wooden post with aluminum tags. The bearings and distances between claims are depicted on the map.

Filed at the request of and return to:
Zenolith LLC
P.O. Box 130
Arvada, Colorado 80001

RECEIVED
BLM AZ STATE OFFICE
2019 JAN 28 P 2:43
PHOENIX, ARIZONA

LOCATION NOTICE FOR PLACER MINING CLAIM

NOTICE IS HEREBY GIVIN that the W- 314 placer mining claim has been located by Zenolith LLC, whose current mailing address is P.O. Box 130, Arvada, Colorado 80001. The general course of this claim is North and South and is situated in Mohave County, Arizona. This claim is approximately 660 feet in width and 1320 feet in length and contains approximately 20 acres. This claim runs from the location monument on which the location notice is posted at the NE corner of the claim approximately 660 feet in a West direction to the West end line and 1320 feet in a South direction to the South end line. This claim is marked by four monuments, one at each corner of the claim, claim monuments are marked with 2"x2"x5' wood post with scribed aluminum tags.

The Location Monument on which this notice is posted is situated within Section 20, Township 15 North, Range 12 West, Gila and Salt River Baseline and Meridian, Mohave County, Arizona.

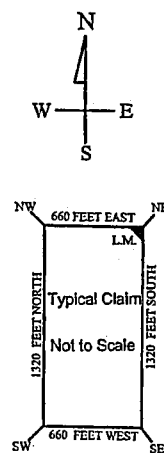
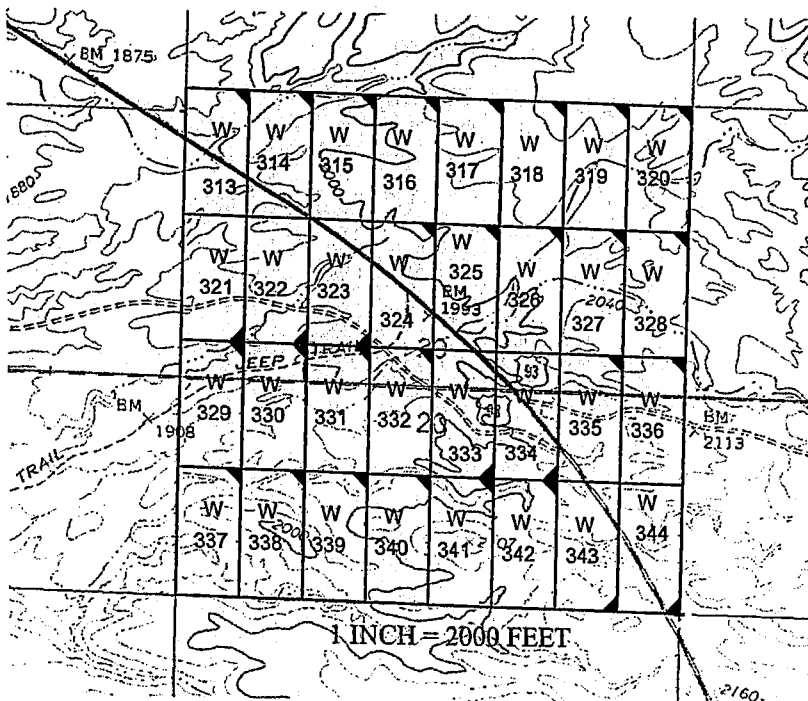
This claim encompasses portions of the following legal subdivision (s) and is located by legal subdivision: E2 NW4 NW4 Section 20, Township 15 North, Range 12 West, Gila and Salt River Baseline and Meridian.

The locality of this claim with reference to some natural object or permanent monument is as follows:

The North East corner of this claim is approximately 5780 feet North and 3960 feet West from the South East corner of Section 20, Township 15 North, Range 12 West, G.&SR.B.M.

DATED AND POSTED on the ground this 26 day of November, 2018

BY: Dave Rowe
Dave Rowe, Agent



AMC453238

The above map depicts the W- 314 placer mining claim, which is located in Section(s) 20, Township 15 North, Range 12 West, Gila and Salt River Baseline and Meridian, Mohave County, Arizona. The claim corners and Location monuments are marked by 2 inch by 2 inch by 5 foot wooden post with aluminum tags. The bearings and distances between claims are depicted on the map.

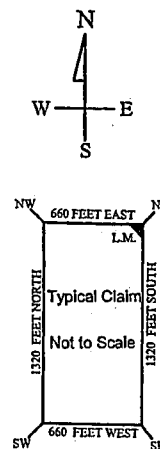
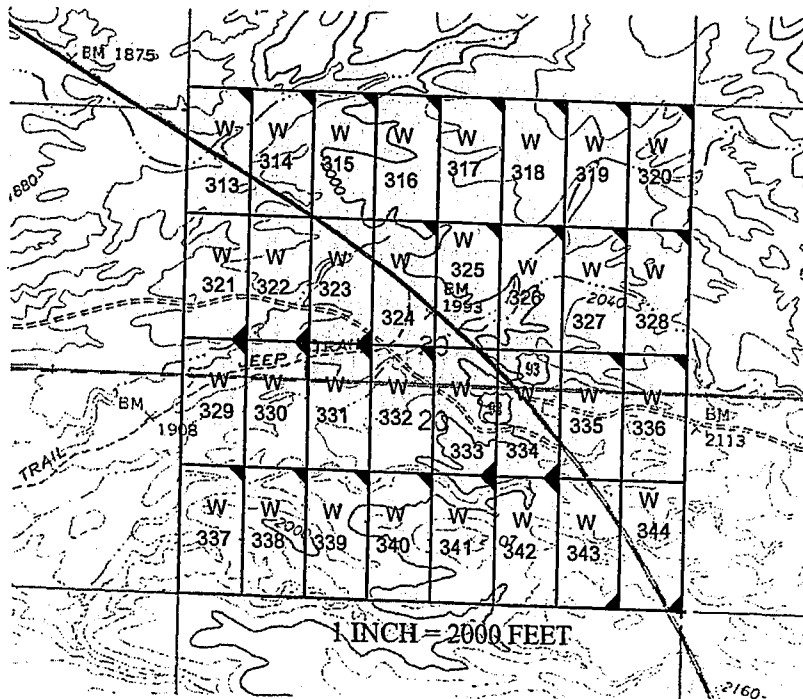
Filed at the request of and return to:
Zenolith LLC
P.O. Box 130
Arvada, Colorado 80001

RECEIVED
BLM AZ STATE OFFICE
2019 JAN 28 P 2:43
PHOENIX, ARIZONA

LOCATION NOTICE FOR PLACER MINING CLAIM

NOTICE IS HEREBY GIVIN that the W- 315 placer mining claim has been located by Zenolith LLC, whose current mailing address is P.O. Box 130, Arvada, Colorado 80001. The general course of this claim is North and South and is situated in Mohave County, Arizona. This claim is approximately 660 feet in width and 1320 feet in length and contains approximately 20 acres. This claim runs from the location monument on which the location notice is posted at the NE corner of the claim approximately 660 feet in a West direction to the West end line and 1320 feet in a South direction to the South end line. This claim is marked by four monuments, one at each corner of the claim, claim monuments are marked with 2"x2"x5' wood post with scribed aluminum tags. The Location Monument on which this notice is posted is situated within Section 20, Township 15 North, Range 12 West, Gila and Salt River Baseline and Meridian, Mohave County, Arizona. This claim encompasses portions of the following legal subdivision (s) and is located by legal subdivision: W2 NE4 NW4 Section 20, Township 15 North, Range 12 West, Gila and Salt River Baseline and Meridian. The locality of this claim with reference to some natural object or permanent monument is as follows: The North East corner of this claim is approximately 5280 feet North and 3300 feet West from the South East corner of Section 20, Township 15 North, Range 12 West, G.&SR.B.M. DATED AND POSTED on the ground this 26 day of November, 2018

BY: Dave Rowe
Dave Rowe, Agent



AMC453239

The above map depicts the W- 315 placer mining claim, which is located in Section(s) 20, Township 15 North, Range 12 West, Gila and Salt River Baseline and Meridian, Mohave County, Arizona. The claim corners and Location monuments are marked by 2 inch by 2 inch by 5 foot wooden post with aluminum tags. The bearings and distances between claims are depicted on the map.

After recording please return to
Zenolith (USA) LLC
PO Box 130
Arvada, CO 80001

FEE# 2019009690

OFFICIAL RECORDS
OF MOHAVE COUNTY
KRISTI BLAIR,
COUNTY RECORDER



02/27/2019 03:55 PM Fee: \$10.00

PAGE: 1 of 1

Amended Location Notice For Placer Mining Claim

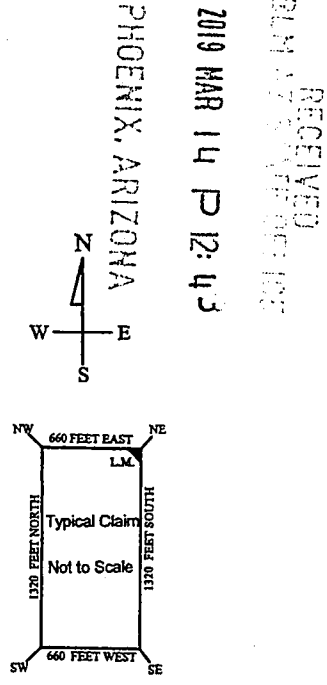
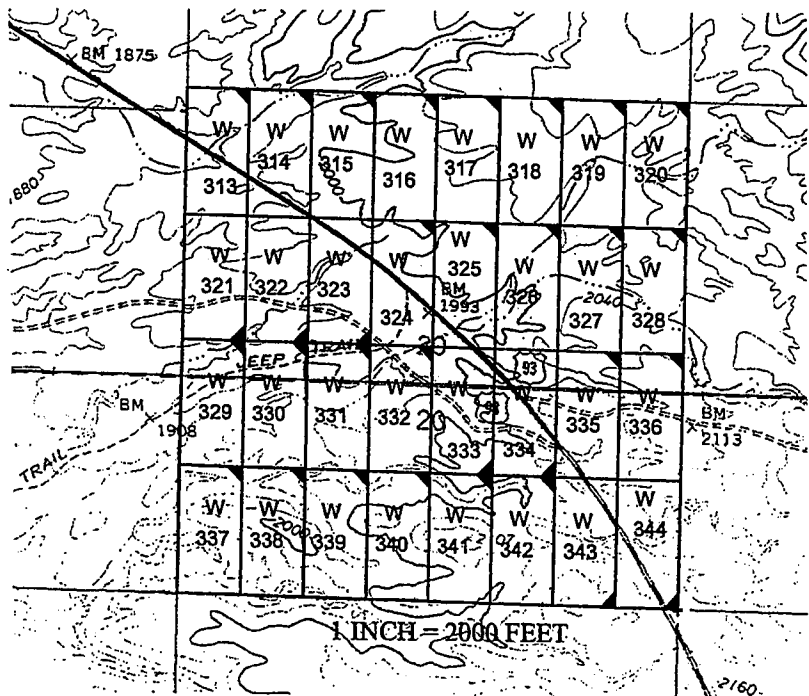
Notice is hereby given that the W-315 placer mining claim of record at the AZ State office of the BLM under serial number AMC 453239 was amended by Zenolith (USA) LLC a Delaware Corp, owner thereof, whose address is PO Box 130, Arvada, CO 80001. The date of the original location and recording of the location notice in the Official Records of Mohave County, AZ are as follows:

Date of Location Fee#
November 26, 2018 2019002769

The purpose of this amendment is to correct the locator name to Zenolith (USA) LLC

NOTICE IS HEREBY GIVIN that the W- 315 placer mining claim has been located by Zenolith (USA) LLC whose current mailing address is P.O. Box 130, Arvada, Colorado 80001. The general course of this claim is North and South and is situated in Mohave County, Arizona. This claim is approximately 660 feet in width and 1320 feet in length and contains approximately 20 acres. This claim runs from the location monument on which the location notice is posted at the NE corner of the claim approximately 660 feet in a West direction to the West end line and 1320 feet in a South direction to the South end line. This claim is marked by four monuments, one at each corner of the claim, claim monuments are marked with 2"x2"x5' wood post with scribed aluminum tags. The Location Monument on which this notice is posted is situated within Section 20, Township 15 North, Range 12 West, Gila and Salt River Baseline and Meridian, Mohave County, Arizona. This claim encompasses portions of the following legal subdivision (s) and is located by legal subdivision: W2 NE4 NW4 Section 20, Township 15 North, Range 12 West, Gila and Salt River Baseline and Meridian. The locality of this claim with reference to some natural object or permanent monument is as follows: The North East corner of this claim is approximately 5280 feet North and 3300 feet West from the South East corner of Section 20, Township 15 North, Range 12 West, G.&SR.B.M. *Amended,* DATED AND POSTED ~~02/27/2019~~ this February 15-2019

BY: *Jim Meulinger - Agent*



2019 MAR 14 P 12:43

RECEIVED
BLM ARIZONA

AMC 453239

The above map depicts the W - 315 placer mining claim, which is located in Section(s) 20, Township 15 North, Range 12 West, Gila and Salt River Baseline and Meridian, Mohave County, Arizona. The claim corners and Location monuments are marked by 2 inch by 2 inch by 5 foot wooden post with aluminum tags. The bearings and distances between claims are depicted on the map.

After recording please return to
Zenolith (USA) LLC
PO Box 130
Arvada, CO 80001

FEE# 2019009691

OFFICIAL RECORDS
OF MOHAVE COUNTY
KRISTI BLAIR,
COUNTY RECORDER



02/27/2019 03:55 PM Fee: \$10.00

PAGE: 1 of 1

Amended Location Notice For Placer Mining Claim

Notice is hereby given that the W-316 placer mining claim of record at the AZ State office of the BLM under serial number AMC 453240 was amended by Zenolith (USA) LLC, a Delaware Corp, owner thereof, whose address is PO Box 130, Arvada, CO 80001. The date of the original location and recording of the location notice in the Official Records of Mohave County, AZ are as follows:

Date of Location	Fee#
November 26, 2018	2019002770

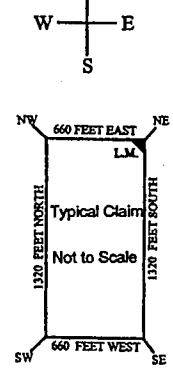
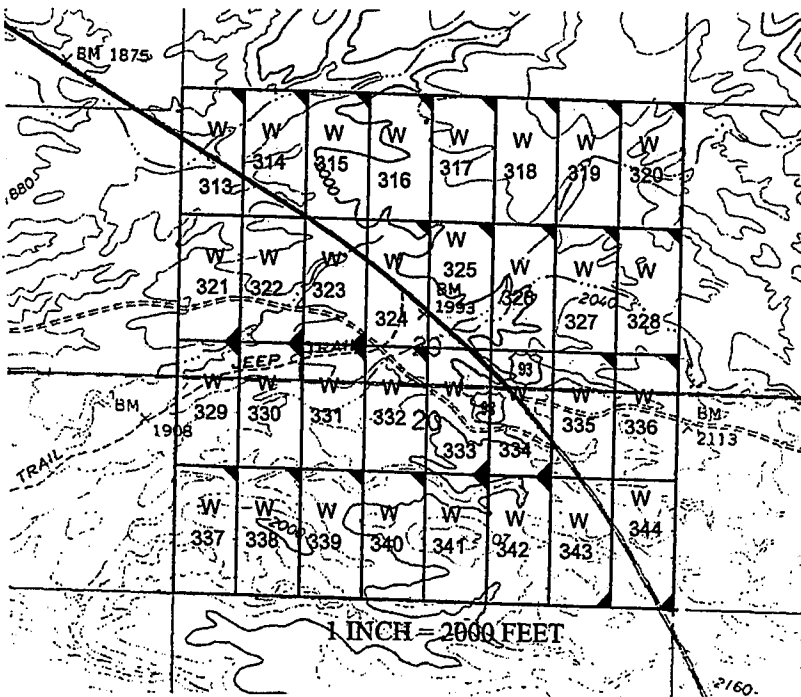
The purpose of this amendment is to correct the locator name to Zenolith (USA) LLC

NOTICE IS HEREBY GIVIN that the W- 316 placer mining claim has been located by Zenolith (USA) LLC whose current mailing address is P.O. Box 130, Arvada, Colorado 80001. The general course of this claim is North and South and is situated in Mohave County, Arizona. This claim is approximately 660 feet in width and 1320 feet in length and contains approximately 20 acres. This claim runs from the location monument on which the location notice is posted at the NE corner of the claim approximately 660 feet in a West direction to the West end line and 1320 feet in a South direction to the South end line. This claim is marked by four monuments, one at each corner of the claim, claim monuments are marked with 2"x2"x5' wood post with scribed aluminum tags. The Location Monument on which this notice is posted is situated within Section 20, Township 15 North, Range 12 West, Gila and Salt River Baseline and Meridian, Mohave County, Arizona. This claim encompasses portions of the following legal subdivision (s) and is located by legal subdivision: E2 NE4 NW4 Section 20, Township 15 North, Range 12 West, Gila and Salt River Baseline and Meridian. The locality of this claim with reference to some natural object or permanent monument is as follows: The North East corner of this claim is approximately 5280 feet North and 2640 feet West from the South East corner of Section 20, Township 15 North, Range 12 West, G.&SR.B.M. *Amended,* DATED AND POSTED ~~February 15, 2019~~ this February 15-2019

BY: *Jim Heulinger*

PHOENIX, ARIZONA
2019 MAR 14 P 12:43
RECEIVED

AMC 453240



The above map depicts the W- 316 placer mining claim, which is located in Section(s) 20, Township 15 North, Range 12 West, Gila and Salt River Baseline and Meridian, Mohave County, Arizona. The claim corners and Location monuments are marked by 2 inch by 2 inch by 5 foot wooden post with aluminum tags. The bearings and distances between claims are depicted on the map.

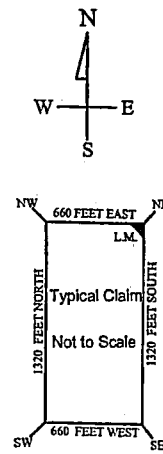
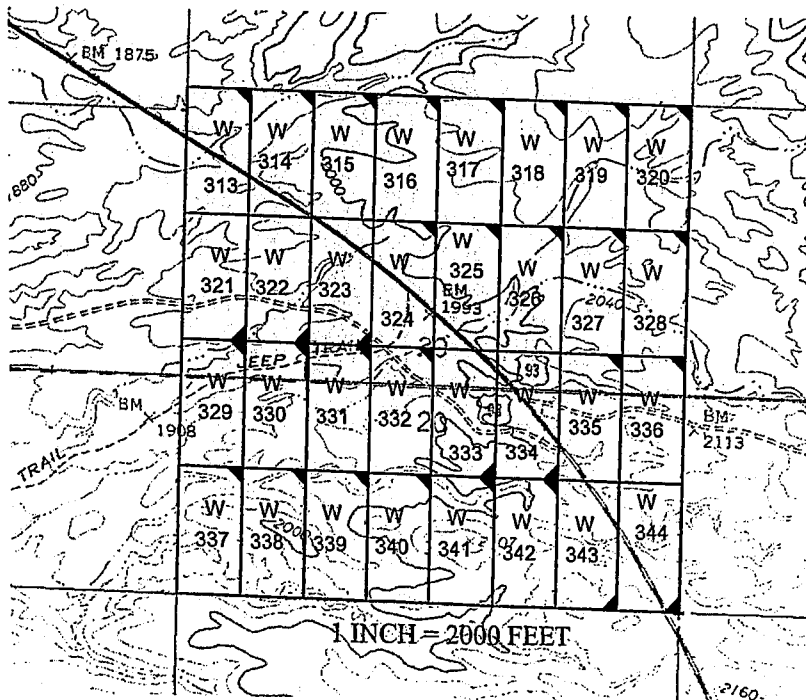
Filed at the request of and return to:
 Zenolith LLC
 P.O. Box 130
 Arvada, Colorado 80001

RECEIVED
 BLM AZ STATE OFFICE
 2019 JAN 28 P 2:43
 PHOENIX, ARIZONA

LOCATION NOTICE FOR PLACER MINING CLAIM

NOTICE IS HEREBY GIVIN that the W- 316 placer mining claim has been located by Zenolith LLC, whose current mailing address is P.O. Box 130, Arvada, Colorado 80001. The general course of this claim is North and South and is situated in Mohave County, Arizona. This claim is approximately 660 feet in width and 1320 feet in length and contains approximately 20 acres. This claim runs from the location monument on which the location notice is posted at the NE corner of the claim approximately 660 feet in a West direction to the West end line and 1320 feet in a South direction to the South end line. This claim is marked by four monuments, one at each corner of the claim, claim monuments are marked with 2"x2"x5' wood post with scribed aluminum tags. The Location Monument on which this notice is posted is situated within Section 20, Township 15 North, Range 12 West, Gila and Salt River Baseline and Meridian, Mohave County, Arizona. This claim encompasses portions of the following legal subdivision (s) and is located by legal subdivision: E2 NE4 NW4 Section 20, Township 15 North, Range 12 West, Gila and Salt River Baseline and Meridian. The locality of this claim with reference to some natural object or permanent monument is as follows: The North East corner of this claim is approximately 5280 feet North and 2640 feet West from the South East corner of Section 20, Township 15 North, Range 12 West, G.&SR.B.M. DATED AND POSTED on the ground this 26 day of November, 2018

BY: Dave Rowe
 Dave Rowe, Agent



AMC453240

The above map depicts the W- 316 placer mining claim, which is located in Section(s) 20, Township 15 North, Range 12 West, Gila and Salt River Baseline and Meridian, Mohave County, Arizona. The claim corners and Location monuments are marked by 2 inch by 2 inch by 5 foot wooden post with aluminum tags. The bearings and distances between claims are depicted on the map.

After recording please return to
Zenolith (USA) LLC
PO Box 130
Arvada, CO 80001

FEE# 2019009692

OFFICIAL RECORDS
OF MOHAVE COUNTY
KRISTI BLAIR,
COUNTY RECORDER



02/27/2019 03:55 PM Fee: \$10.00

PAGE: 1 of 1

Amended Location Notice For Placer Mining Claim

Notice is hereby given that the W-317 placer mining claim of record at the AZ State office of the BLM under serial number AMC 453241 was amended by Zenolith (USA) LLC, a Delaware Corp, owner thereof, whose address is PO Box 130, Arvada, CO 80001. The date of the original location and recording of the location notice in the Official Records of Mohave County, AZ are as follows:

Date of Location	Fee#
November 26, 2018	2019002771

The purpose of this amendment is to correct the locator name to Zenolith (USA) LLC

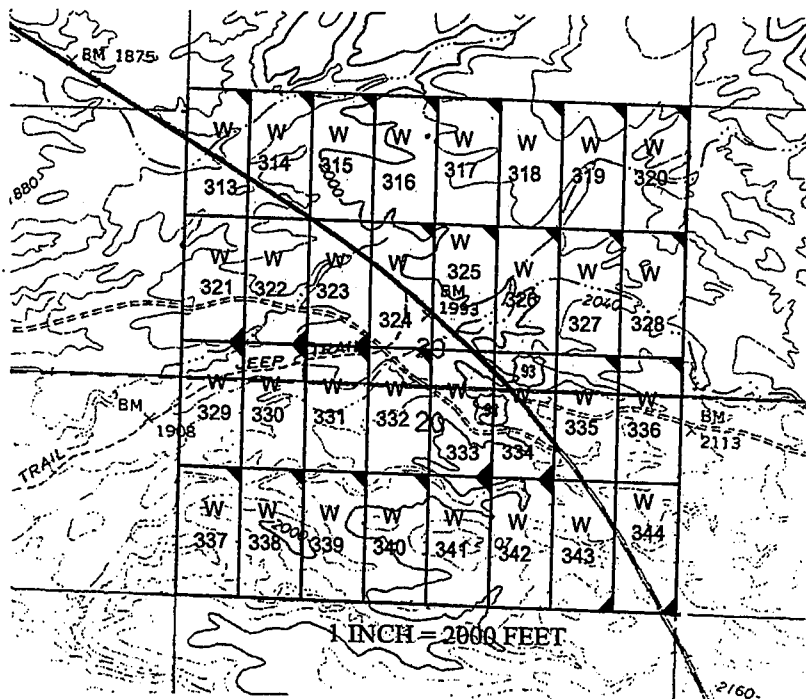
NOTICE IS HEREBY GIVIN that the W- 317 placer mining claim has been located by Zenolith (USA) LLC whose current mailing address is P.O. Box 130, Arvada, Colorado 80001. The general course of this claim is North and South and is situated in Mohave County, Arizona. This claim is approximately 660 feet in width and 1320 feet in length and contains approximately 20 acres. This claim runs from the location monument on which the location notice is posted at the NE corner of the claim approximately 660 feet in a West direction to the West end line and 1320 feet in a South direction to the South end line. This claim is marked by four monuments, one at each corner of the claim, claim monuments are marked with 2"x2"x5' wood post with scribed aluminum tags. The Location Monument on which this notice is posted is situated within Section 20, Township 15 North, Range 12 West, Gila and Salt River Baseline and Meridian, Mohave County, Arizona.

This claim encompasses portions of the following legal subdivision (s) and is located by legal subdivision: W2 NW4 NE4 Section 20, Township 15 North, Range 12 West, Gila and Salt River Baseline and Meridian.

The locality of this claim with reference to some natural object or permanent monument is as follows:

The North East corner of this claim is approximately 5280 feet North and 1980 feet West from the South East corner of Section 20, Township 15 North, Range 12 West, G.&SR.B.M. Amended,
DATED AND POSTED ~~February 15, 2019~~ this February 15, 2019

BY: *Jiri Heilinger - Agent*



PHOENIX, ARIZONA
2019 MAR 14 P 12:43
RECEIVED
BLM / BUREAU OF LAND MANAGEMENT
AMC 453241

The above map depicts the W- 317 placer mining claim, which is located in Section(s) 20, Township 15 North, Range 12 West, Gila and Salt River Baseline and Meridian, Mohave County, Arizona. The claim corners and Location monuments are marked by 2 inch by 2 inch by 5 foot wooden post with aluminum tags. The bearings and distances between claims are depicted on the map.

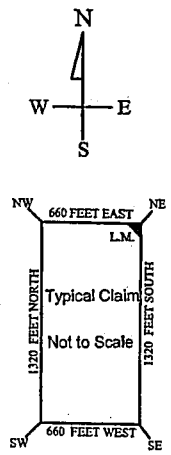
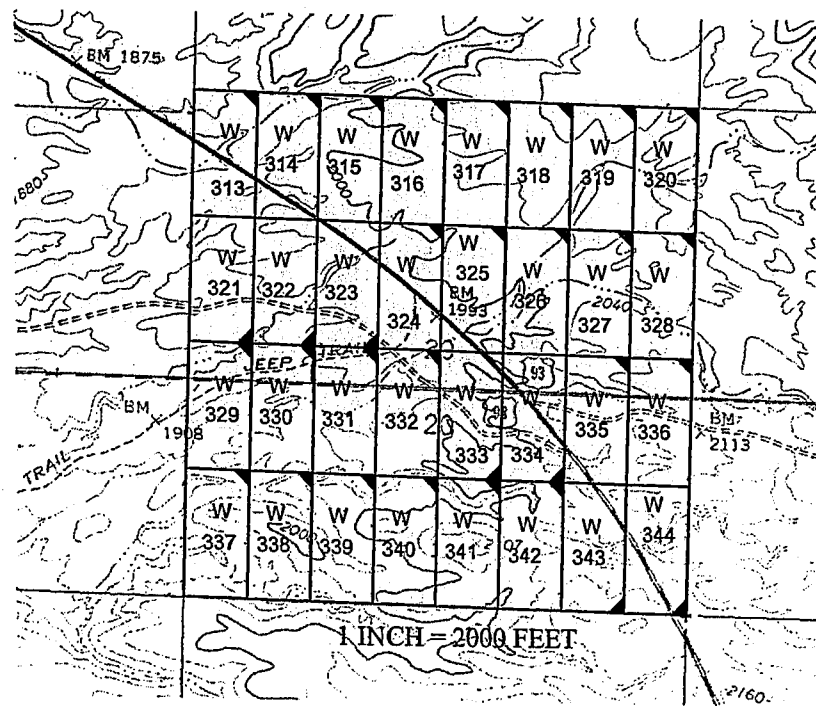
Filed at the request of and return to:
Zenolith LLC
P.O. Box 130
Arvada, Colorado 80001

RECEIVED
BLM AZ STATE OFFICE
2019 JAN 28 P 2:43
PHOENIX, ARIZONA

LOCATION NOTICE FOR PLACER MINING CLAIM

NOTICE IS HEREBY GIVIN that the W- 317 placer mining claim has been located by Zenolith LLC, whose current mailing address is P.O. Box 130, Arvada, Colorado 80001. The general course of this claim is North and South and is situated in Mohave County, Arizona. This claim is approximately 660 feet in width and 1320 feet in length and contains approximately 20 acres. This claim runs from the location monument on which the location notice is posted at the NE corner of the claim approximately 660 feet in a West direction to the West end line and 1320 feet in a South direction to the South end line. This claim is marked by four monuments, one at each corner of the claim, claim monuments are marked with 2"x2"x5' wood post with scribed aluminum tags. The Location Monument on which this notice is posted is situated within Section 20, Township 15 North, Range 12 West, Gila and Salt River Baseline and Meridian, Mohave County, Arizona. This claim encompasses portions of the following legal subdivision (s) and is located by legal subdivision: W2 NW4 NE4 Section 20, Township 15 North, Range 12 West, Gila and Salt River Baseline and Meridian. The locality of this claim with reference to some natural object or permanent monument is as follows: The North East corner of this claim is approximately 5280 feet North and 1980 feet West from the South East corner of Section 20, Township 15 North, Range 12 West, G.&SR.B.M. DATED AND POSTED on the ground this 26 day of November, 2018

BY: Dave Rowe
Dave Rowe, Agent



AMC453241

The above map depicts the W- 317 placer mining claim, which is located in Section(s) 20, Township 15 North, Range 12 West, Gila and Salt River Baseline and Meridian, Mohave County, Arizona. The claim corners and Location monuments are marked by 2 inch by 2 inch by 5 foot wooden post with aluminum tags. The bearings and distances between claims are depicted on the map.

After recording please return to
Zenolith (USA) LLC
PO Box 130
Arvada, CO 80001

FEE# 2019009693

OFFICIAL RECORDS
OF MOHAVE COUNTY
KRISTI BLAIR,
COUNTY RECORDER



02/27/2019 03:55 PM Fee: \$10.00

PAGE: 1 of 1

Amended Location Notice For Placer Mining Claim

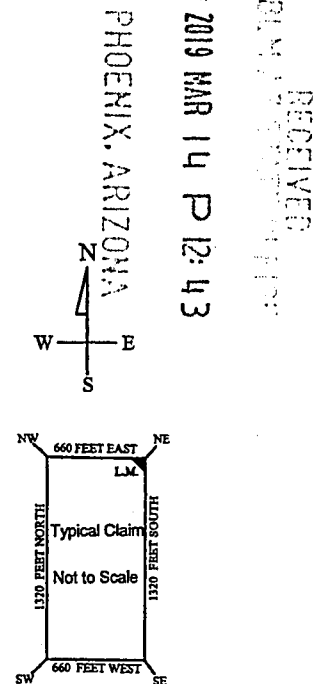
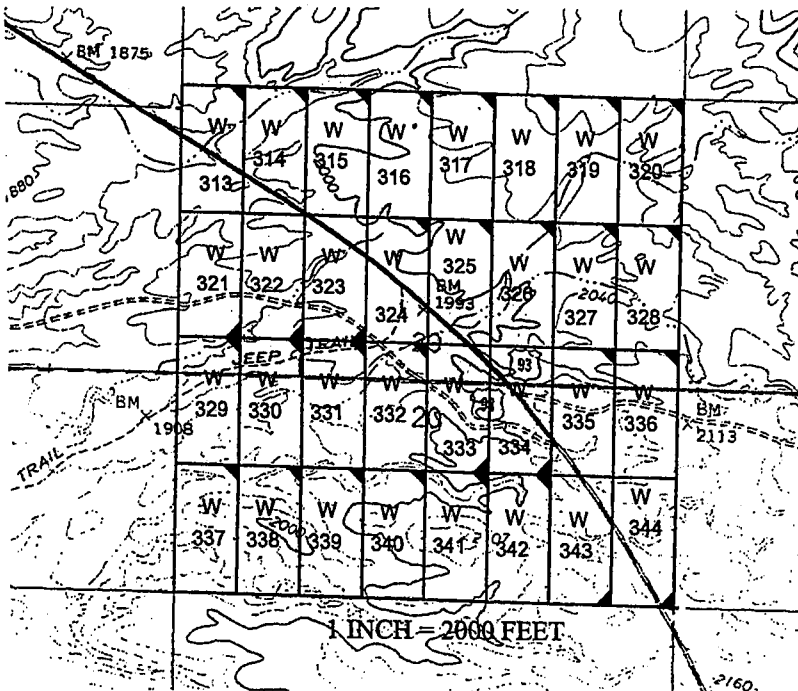
Notice is hereby given that the W-318 placer mining claim of record at the AZ State office of the BLM under serial number AMC 453242 was amended by Zenolith (USA) LLC a Delaware Corp, owner thereof, whose address is PO Box 130, Arvada, CO 80001. The date of the original location and recording of the location notice in the Official Records of Mohave County, AZ are as follows:

Date of Location	Fee#
November 26, 2018	2019002772

The purpose of this amendment is to correct the locator name to Zenolith (USA) LLC

NOTICE IS HEREBY GIVIN that the W- 318 placer mining claim has been located by Zenolith (USA) LLC whose current mailing address is P.O. Box 130, Arvada, Colorado 80001. The general course of this claim is North and South and is situated in Mohave County, Arizona. This claim is approximately 660 feet in width and 1320 feet in length and contains approximately 20 acres. This claim runs from the location monument on which the location notice is posted at the NE corner of the claim approximately 660 feet in a West direction to the West end line and 1320 feet in a South direction to the South end line. This claim is marked by four monuments, one at each corner of the claim, claim monuments are marked with 2"x2"x5' wood post with scribed aluminum tags. The Location Monument on which this notice is posted is situated within Section 20, Township 15 North, Range 12 West, Gila and Salt River Baseline and Meridian, Mohave County, Arizona. This claim encompasses portions of the following legal subdivision (s) and is located by legal subdivision: E2 NW4 NE4 Section 20, Township 15 North, Range 12 West, Gila and Salt River Baseline and Meridian. The locality of this claim with reference to some natural object or permanent monument is as follows: The North East corner of this claim is approximately 5280 feet North and 1320 feet West from the South East corner of Section 20, Township 15 North, Range 12 West, G.&SR.B.M. Amended, DATED AND POSTED ~~on~~ this February 15-2019

BY: *Jim Heilinger - Agent*



2019 MAR 14 P 12:43

RECEIVED

AMC 453242

The above map depicts the W- 318 placer mining claim, which is located in Section(s) 20, Township 15 North, Range 12 West, Gila and Salt River Baseline and Meridian, Mohave County, Arizona. The claim corners and Location monuments are marked by 2 inch by 2 inch by 5 foot wooden post with aluminum tags. The bearings and distances between claims are depicted on the map.

Filed at the request of and return to:
Zenolith LLC
P.O. Box 130
Arvada, Colorado 80001

PHOENIX, ARIZONA

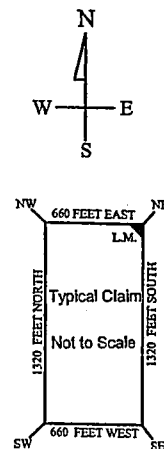
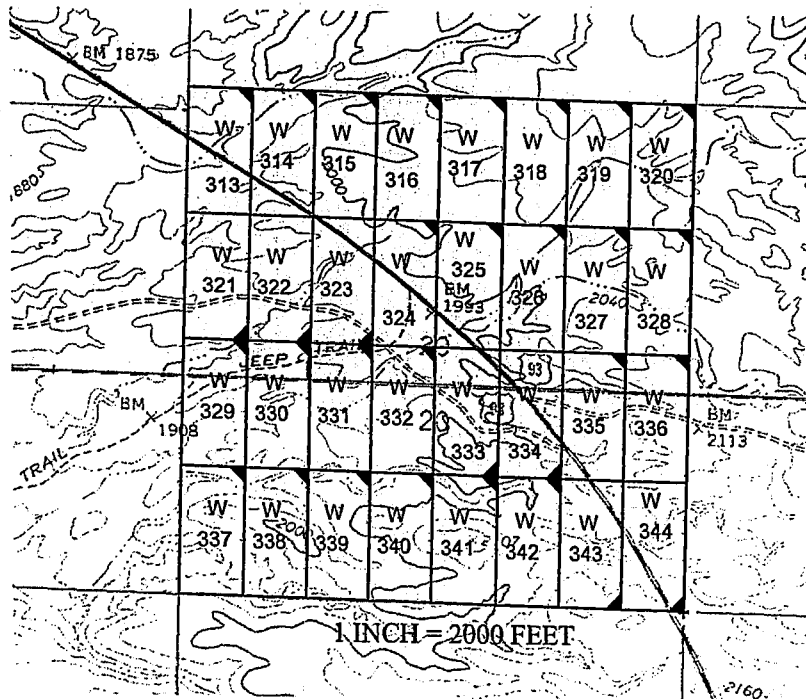
2019 JAN 28 P 2:43

RECEIVED
BLM AZ STATE OFFICE

LOCATION NOTICE FOR PLACER MINING CLAIM

NOTICE IS HEREBY GIVIN that the W- 318 placer mining claim has been located by Zenolith LLC, whose current mailing address is P.O. Box 130, Arvada, Colorado 80001. The general course of this claim is North and South and is situated in Mohave County, Arizona. This claim is approximately 660 feet in width and 1320 feet in length and contains approximately 20 acres. This claim runs from the location monument on which the location notice is posted at the NE corner of the claim approximately 660 feet in a West direction to the West end line and 1320 feet in a South direction to the South end line. This claim is marked by four monuments, one at each corner of the claim, claim monuments are marked with 2"x2"x5' wood post with scribed aluminum tags. The Location Monument on which this notice is posted is situated within Section 20, Township 15 North, Range 12 West, Gila and Salt River Baseline and Meridian, Mohave County, Arizona. This claim encompasses portions of the following legal subdivision (s) and is located by legal subdivision: E2 NW4 NE4 Section 20, Township 15 North, Range 12 West, Gila and Salt River Baseline and Meridian. The locality of this claim with reference to some natural object or permanent monument is as follows: The North East corner of this claim is approximately 5280 feet North and 1320 feet West from the South East corner of Section 20, Township 15 North, Range 12 West, G.&SR.B.M. DATED AND POSTED on the ground this 26 day of November, 2018

BY: Dave Rowe
Dave Rowe, Agent



AMC453242

The above map depicts the W- 318 placer mining claim, which is located in Section(s) 20, Township 15 North, Range 12 West, Gila and Salt River Baseline and Meridian, Mohave County, Arizona. The claim corners and Location monuments are marked by 2 inch by 2 inch by 5 foot wooden post with aluminum tags. The bearings and distances between claims are depicted on the map.

After recording please return to
Zenolith (USA) LLC
PO Box 130
Arvada, CO 80001

FEE# 2019009694

OFFICIAL RECORDS
OF MOHAVE COUNTY
KRISTI BLAIR,
COUNTY RECORDER



02/27/2019 03:55 PM Fee: \$10.00

PAGE: 1 of 1

Amended Location Notice For Placer Mining Claim

Notice is hereby given that the W-319 placer mining claim of record at the AZ State office of the BLM under serial number AMC 453243 was amended by Zenolith (USA) LLC, a Delaware Corp, owner thereof, whose address is PO Box 130, Arvada, CO 80001. The date of the original location and recording of the location notice in the Official Records of Mohave County, AZ are as follows:

Date of Location Fee#
November 26, 2018 2019002773

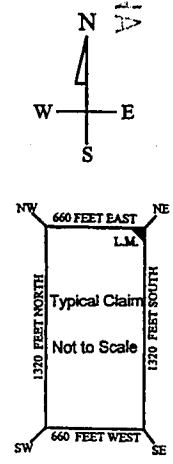
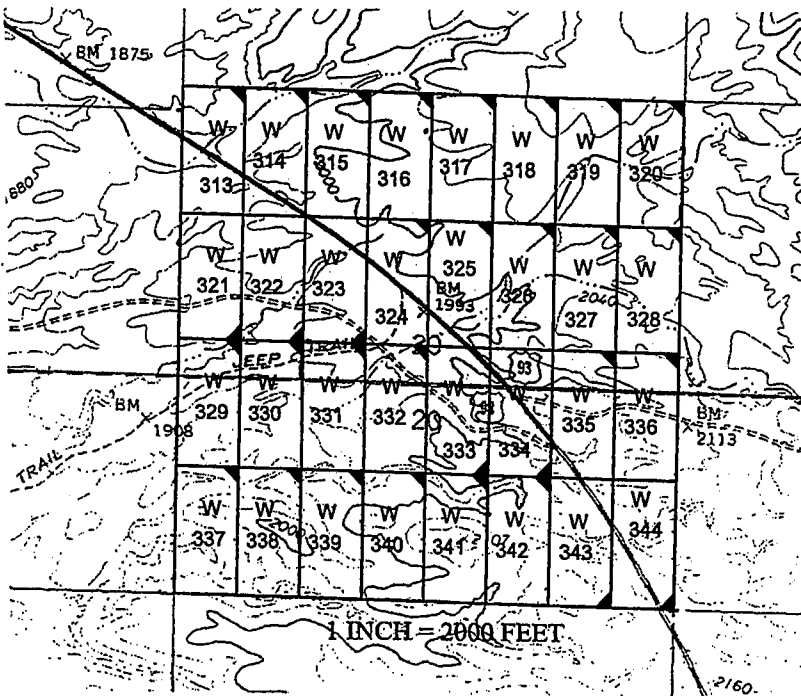
The purpose of this amendment is to correct the locator name to Zenolith (USA) LLC

NOTICE IS HEREBY GIVIN that the W- 319 placer mining claim has been located by Zenolith (USA) LLC whose current mailing address is P.O. Box 130, Arvada, Colorado 80001. The general course of this claim is North and South and is situated in Mohave County, Arizona. This claim is approximately 660 feet in width and 1320 feet in length and contains approximately 20 acres. This claim runs from the location monument on which the location notice is posted at the NE corner of the claim approximately 660 feet in a West direction to the West end line and 1320 feet in a South direction to the South end line. This claim is marked by four monuments, one at each corner of the claim, claim monuments are marked with 2"x2"x5' wood post with scribed aluminum tags. The Location Monument on which this notice is posted is situated within Section 20, Township 15 North, Range 12 West, Gila and Salt River Baseline and Meridian, Mohave County, Arizona. This claim encompasses portions of the following legal subdivision(s) and is located by legal subdivision: W2 NE4 NE4 Section 20, Township 15 North, Range 12 West, Gila and Salt River Baseline and Meridian. The locality of this claim with reference to some natural object or permanent monument is as follows: The North East corner of this claim is approximately 5280 feet North and 660 feet West from the South East corner of Section 20, Township 15 North, Range 12 West, G.&SR.B.M. Amended
DATED AND POSTED ~~February 15, 2019~~ this February 15, 2019

BY: *Jim Neulinger*

RECEIVED
MORNING STAR OFFICE
2019 MAR 14 P 12:43
PHOENIX, ARIZONA

AMC 453243



The above map depicts the W-319 placer mining claim, which is located in Section(s) 20, Township 15 North, Range 12 West, Gila and Salt River Baseline and Meridian, Mohave County, Arizona. The claim corners and Location monuments are marked by 2 inch by 2 inch by 5 foot wooden post with aluminum tags. The bearings and distances between claims are depicted on the map.

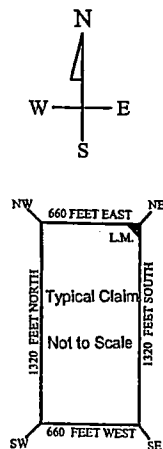
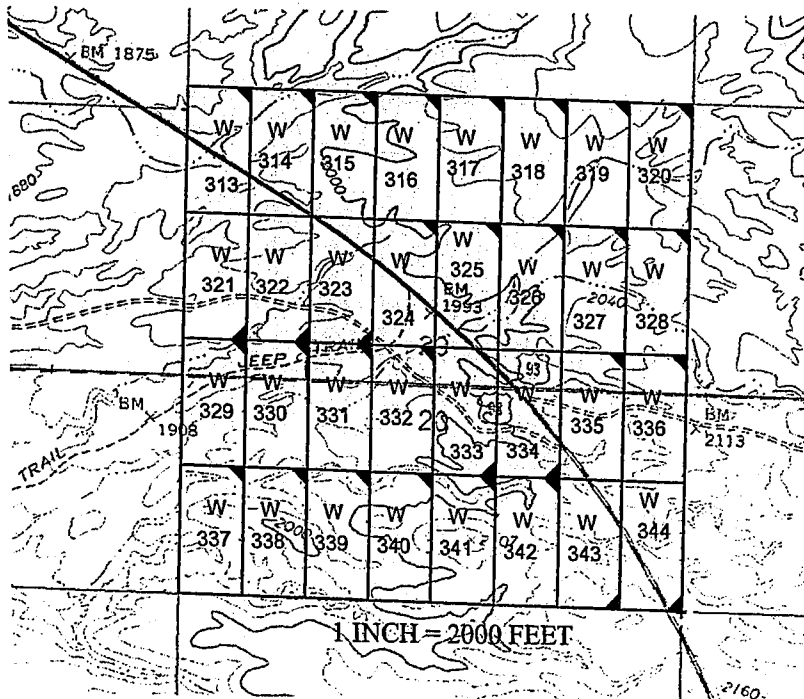
Filed at the request of and return to:
Zenolith LLC
P.O. Box 130
Arvada, Colorado 80001

RECEIVED
BLM AZ STATE OFFICE
2019 JAN 28 P 2:43
PHOENIX, ARIZONA

LOCATION NOTICE FOR PLACER MINING CLAIM

NOTICE IS HEREBY GIVIN that the W- 319 placer mining claim has been located by Zenolith LLC, whose current mailing address is P.O. Box 130, Arvada, Colorado 80001. The general course of this claim is North and South and is situated in Mohave County, Arizona. This claim is approximately 660 feet in width and 1320 feet in length and contains approximately 20 acres. This claim runs from the location monument on which the location notice is posted at the NE corner of the claim approximately 660 feet in a West direction to the West end line and 1320 feet in a South direction to the South end line. This claim is marked by four monuments, one at each corner of the claim, claim monuments are marked with 2"x2"x5' wood post with scribed aluminum tags. The Location Monument on which this notice is posted is situated within Section 20, Township 15 North, Range 12 West, Gila and Salt River Baseline and Meridian, Mohave County, Arizona. This claim encompasses portions of the following legal subdivision (s) and is located by legal subdivision: W2 NE4 NE4 Section 20, Township 15 North, Range 12 West, Gila and Salt River Baseline and Meridian. The locality of this claim with reference to some natural object or permanent monument is as follows: The North East corner of this claim is approximately 5280 feet North and 660 feet West from the South East corner of Section 20, Township 15 North, Range 12 West, G.&SR.B.M. DATED AND POSTED on the ground this 26 day of November, 2018

BY: Dave Rowe
Dave Rowe, Agent



AMC453243

The above map depicts the W-319 placer mining claim, which is located in Section(s) 20, Township 15 North, Range 12 West, Gila and Salt River Baseline and Meridian, Mohave County, Arizona. The claim corners and Location monuments are marked by 2 inch by 2 inch by 5 foot wooden post with aluminum tags. The bearings and distances between claims are depicted on the map.

After recording please return to
Zenolith (USA) LLC
PO Box 130
Arvada, CO 80001



02/27/2019 03:55 PM Fee: \$10.00

PAGE: 1 of 1

Amended Location Notice For Placer Mining Claim

Notice is hereby given that the W-320 placer mining claim of record at the AZ State office of the BLM under serial number AMC 453244 was amended by Zenolith (USA) LLC a Delaware Corp, owner thereof, whose address is PO Box 130, Arvada, CO 80001. The date of the original location and recording of the location notice in the Official Records of Mohave County, AZ are as follows:

Date of Location	Fee#
November 26, 2018	2019002774

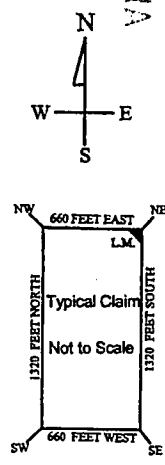
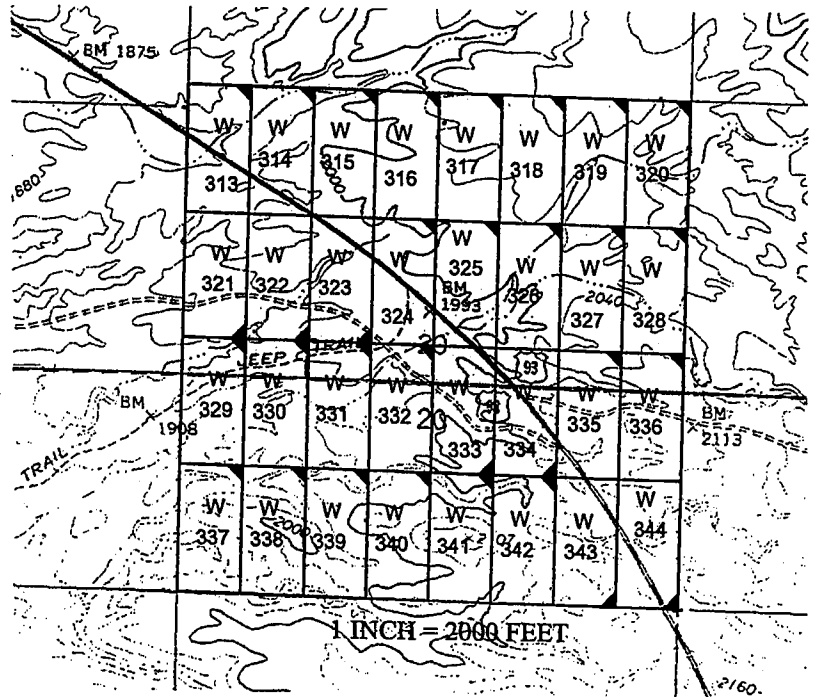
The purpose of this amendment is to correct the locator name to Zenolith (USA) LLC

NOTICE IS HEREBY GIVIN that the W- 320 placer mining claim has been located by Zenolith (USA) LLC whose current mailing address is P.O. Box 130, Arvada, Colorado 80001. The general course of this claim is North and South and is situated in Mohave County, Arizona. This claim is approximately 660 feet in width and 1320 feet in length and contains approximately 20 acres. This claim runs from the location monument on which the location notice is posted at the NE corner of the claim approximately 660 feet in a West direction to the West end line and 1320 feet in a South direction to the South end line. This claim is marked by four monuments, one at each corner of the claim, claim monuments are marked with 2"x2"x5' wood post with scribed aluminum tags. The Location Monument on which this notice is posted is situated within Section 20, Township 15 North, Range 12 West, Gila and Salt River Baseline and Meridian, Mohave County, Arizona. This claim encompasses portions of the following legal subdivision (s) and is located by legal subdivision: E2 NE4 NE4 Section 20, Township 15 North, Range 12 West, Gila and Salt River Baseline and Meridian. The locality of this claim with reference to some natural object or permanent monument is as follows: The North East corner of this claim is approximately 5280 feet North and 0 feet West from the South East corner of Section 20, Township 15 North, Range 12 West, G.&SR.B.M. Amended, DATED AND POSTED ~~February 15-2019~~ this February 15-2019

BY: *Jim Heuler*

RECEIVED
BLM ARIZONA OFFICE
2019 MAR 14 P 12:43
PHOENIX, ARIZONA

AMC 453244



The above map depicts the W - 320 placer mining claim, which is located in Section(s) 20, Township 15 North, Range 12 West, Gila and Salt River Baseline and Meridian, Mohave County, Arizona. The claim corners and Location monuments are marked by 2 inch by 2 inch by 5 foot wooden post with aluminum tags. The bearings and distances between claims are depicted on the map.

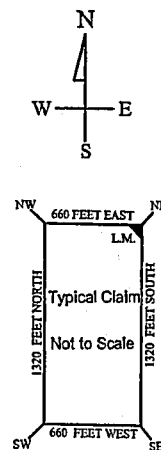
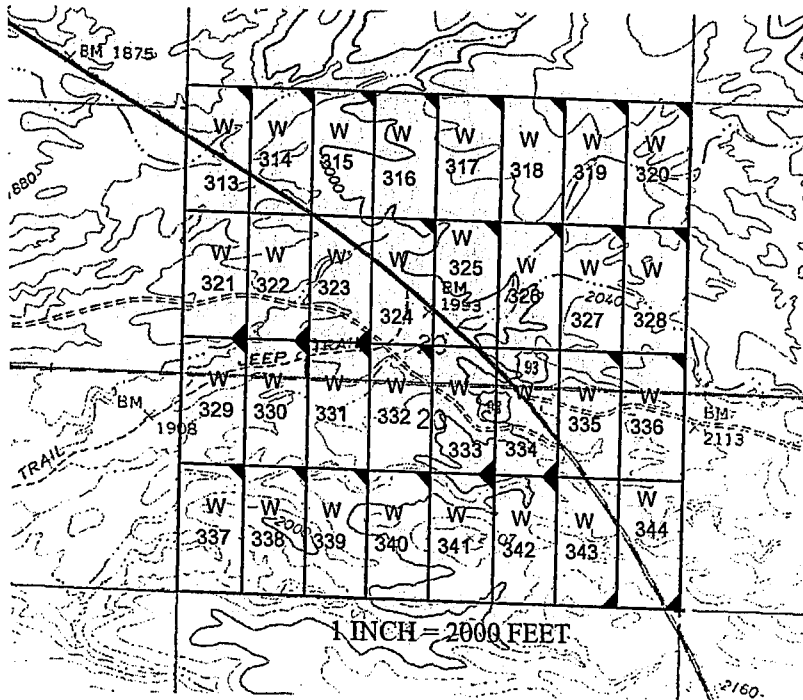
Filed at the request of and return to:
 Zenolith LLC
 P.O. Box 130
 Arvada, Colorado 80001

RECEIVED
 BLM AZ STATE OFFICE
 2019 JAN 28 P 2:43
 PHOENIX, ARIZONA

LOCATION NOTICE FOR PLACER MINING CLAIM

NOTICE IS HEREBY GIVIN that the W- 320 placer mining claim has been located by Zenolith LLC, whose current mailing address is P.O. Box 130, Arvada, Colorado 80001. The general course of this claim is North and South and is situated in Mohave County, Arizona. This claim is approximately 660 feet in width and 1320 feet in length and contains approximately 20 acres. This claim runs from the location monument on which the location notice is posted at the NE corner of the claim approximately 660 feet in a West direction to the West end line and 1320 feet in a South direction to the South end line. This claim is marked by four monuments, one at each corner of the claim, claim monuments are marked with 2"x2"x5' wood post with scribed aluminum tags. The Location Monument on which this notice is posted is situated within Section 20, Township 15 North, Range 12 West, Gila and Salt River Baseline and Meridian, Mohave County, Arizona. This claim encompasses portions of the following legal subdivision (s) and is located by legal subdivision: E2 NE4 NE4 Section 20, Township 15 North, Range 12 West, Gila and Salt River Baseline and Meridian. The locality of this claim with reference to some natural object or permanent monument is as follows: The North East corner of this claim is approximately 5280 feet North and 0 feet West from the South East corner of Section 20, Township 15 North, Range 12 West, G.&SR.B.M. DATED AND POSTED on the ground this 26 day of November, 2018

BY: Dave Rowe
 Dave Rowe, Agent



AMC453244

The above map depicts the W - 320 placer mining claim, which is located in Section(s) 20, Township 15 North, Range 12 West, Gila and Salt River Baseline and Meridian, Mohave County, Arizona. The claim corners and Location monuments are marked by 2 inch by 2 inch by 5 foot wooden post with aluminum tags. The bearings and distances between claims are depicted on the map.

OFFICIAL RECORDS OF MOHAVE COUNTY KRISTI BLAIR, COUNTY RECORDER



02/27/2019 03:55 PM Fee: \$10.00

PAGE: 1 of 1

After recording please return to Zenolith (USA) LLC PO Box 130 Arvada, CO 80001

Amended Location Notice For Placer Mining Claim

Notice is hereby given that the W-321 placer mining claim of record at the AZ State office of the BLM under serial number AMC 453245 was amended by Zenolith (USA) LLC, a Delaware Corp, owner thereof, whose address is PO Box 130, Arvada, CO 80001. The date of the original location and recording of the location notice in the Official Records of Mohave County, AZ are as follows:

Date of Location	Fee#
November 26, 2018	2019002775

The purpose of this amendment is to correct the locator name to Zenolith (USA) LLC

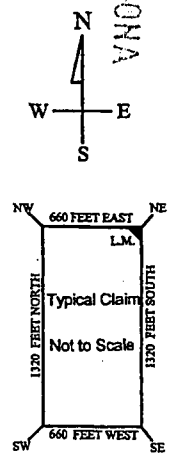
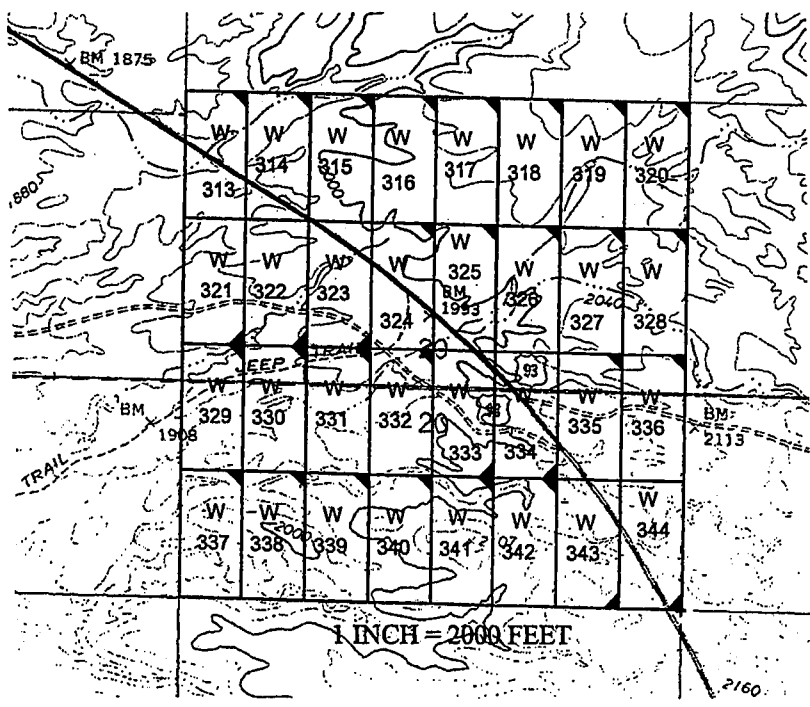
NOTICE IS HEREBY GIVIN that the W- 321 placer mining claim has been located by Zenolith (USA) LLC whose current mailing address is P.O. Box 130, Arvada, Colorado 80001. The general course of this claim is North and South and is situated in Mohave County, Arizona. This claim is approximately 660 feet in width and 1320 feet in length and contains approximately 20 acres. This claim runs from the location monument on which the location notice is posted at the SE corner of the claim approximately 660 feet in a West direction to the West end line and 1320 feet in a North direction to the North end line. This claim is marked by four monuments, one at each corner of the claim, claim monuments are marked with 2"x2"x5' wood post with scribed aluminum tags. The Location Monument on which this notice is posted is situated within Section 20, Township 15 North, Range 12 West, Gila and Salt River Baseline and Meridian, Mohave County, Arizona. This claim encompasses portions of the following legal subdivision (s) and is located by legal subdivision: W2 SW4 NW4 Section 20, Township 15 North, Range 12 West, Gila and Salt River Baseline and Meridian. The locality of this claim with reference to some natural object or permanent monument is as follows: The North East corner of this claim is approximately 3960 feet North and 4620 feet West from the South East corner of Section 20, Township 15 North, Range 12 West, G.&SR.B.M. Amended, DATED AND POSTED ~~on~~ this February 15, 2019.

BY: *Jim Heuling*

PHOENIX, ARIZONA 2019 MAR 14 P 12:43

RECEIVED

AMC 453245



The above map depicts the W- 321 placer mining claim, which is located in Section(s) 20, Township 15 North, Range 12 West, Gila and Salt River Baseline and Meridian, Mohave County, Arizona. The claim corners and Location monuments are marked by 2 inch by 2 inch by 5 foot wooden post with aluminum tags. The bearings and distances between claims are depicted on the map.

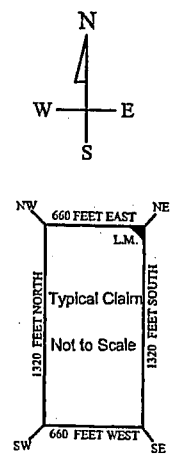
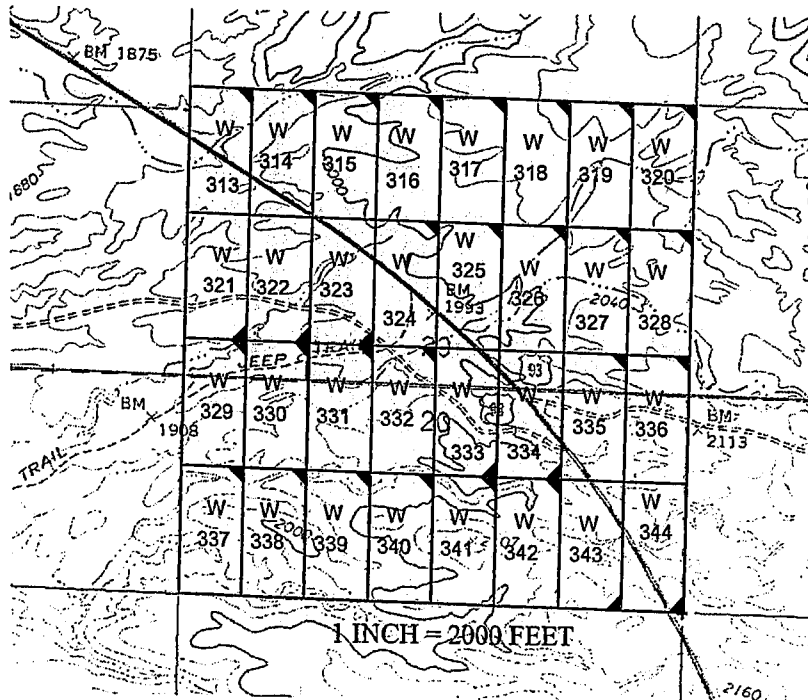
Filed at the request of and return to:
Zenolith LLC
P.O. Box 130
Arvada, Colorado 80001

RECEIVED
BLM AZ STATE OFFICE
2019 JAN 28 P 2:43
PHOENIX, ARIZONA

LOCATION NOTICE FOR PLACER MINING CLAIM

NOTICE IS HEREBY GIVIN that the W- 321 placer mining claim has been located by Zenolith LLC, whose current mailing address is P.O. Box 130, Arvada, Colorado 80001. The general course of this claim is North and South and is situated in Mohave County, Arizona. This claim is approximately 660 feet in width and 1320 feet in length and contains approximately 20 acres. This claim runs from the location monument on which the location notice is posted at the SE corner of the claim approximately 660 feet in a West direction to the West end line and 1320 feet in a North direction to the North end line. This claim is marked by four monuments, one at each corner of the claim, claim monuments are marked with 2"x2"x5' wood post with scribed aluminum tags. The Location Monument on which this notice is posted is situated within Section 20, Township 15 North, Range 12 West, Gila and Salt River Baseline and Meridian, Mohave County, Arizona. This claim encompasses portions of the following legal subdivision (s) and is located by legal subdivision: W2 SW4 NW4 Section 20, Township 15 North, Range 12 West, Gila and Salt River Baseline and Meridian. The locality of this claim with reference to some natural object or permanent monument is as follows: The North East corner of this claim is approximately 3960 feet North and 4620 feet West from the South East corner of Section 20, Township 15 North, Range 12 West, G.&SR.B.M. DATED AND POSTED on the ground this 26 day of November, 2018

BY: Dave Rowe
Dave Rowe, Agent



AMC453245

The above map depicts the W- 321 placer mining claim, which is located in Section(s) 20, Township 15 North, Range 12 West, Gila and Salt River Baseline and Meridian, Mohave County, Arizona. The claim corners and Location monuments are marked by 2 inch by 2 inch by 5 foot wooden post with aluminum tags. The bearings and distances between claims are depicted on the map.

OFFICIAL RECORDS OF MOHAVE COUNTY KRISTI BLAIR, COUNTY RECORDER



02/27/2019 03:55 PM Fee: \$10.00

PAGE: 1 of 1

After recording please return to Zenolith (USA) LLC PO Box 130 Arvada, CO 80001

Amended Location Notice For Placer Mining Claim

Notice is hereby given that the W-322 placer mining claim of record at the AZ State office of the BLM under serial number AMC 453246 was amended by Zenolith (USA) LLC a Delaware Corp, owner thereof, whose address is PO Box 130, Arvada, CO 80001. The date of the original location and recording of the location notice in the Official Records of Mohave County, AZ are as follows:

Date of Location	Fee#
November 26, 2018	2019002776

The purpose of this amendment is to correct the locator name to Zenolith (USA) LLC

NOTICE IS HEREBY GIVIN that the W- 322 placer mining claim has been located by Zenolith (USA) LLC whose current mailing address is P.O. Box 130, Arvada, Colorado 80001. The general course of this claim is North and South and is situated in Mohave County, Arizona. This claim is approximately 660 feet in width and 1320 feet in length and contains approximately 20 acres. This claim runs from the location monument on which the location notice is posted at the SE corner of the claim approximately 660 feet in a West direction to the West end line and 1320 feet in a North direction to the North end line. This claim is marked by four monuments, one at each corner of the claim, claim monuments are marked with 2"x2"x5' wood post with scribed aluminum tags. The Location Monument on which this notice is posted is situated within Section 20, Township 15 North, Range 12 West, Gila and Salt River Baseline and Meridian, Mohave County, Arizona. This claim encompasses portions of the following legal subdivision (s) and is located by legal subdivision: E2 SW4 NW4 Section 20, Township 15 North, Range 12 West, Gila and Salt River Baseline and Meridian. The locality of this claim with reference to some natural object or permanent monument is as follows: The North East corner of this claim is approximately 3960 feet North and 3960 feet West from the South East corner of Section 20, Township 15 North, Range 12 West, G.&SR.B.M. Amended, DATED AND POSTED ~~February 15-2019~~ this February 15-2019

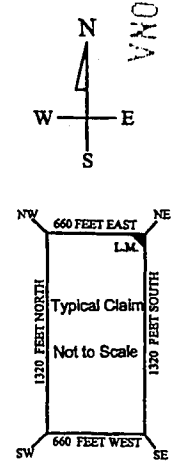
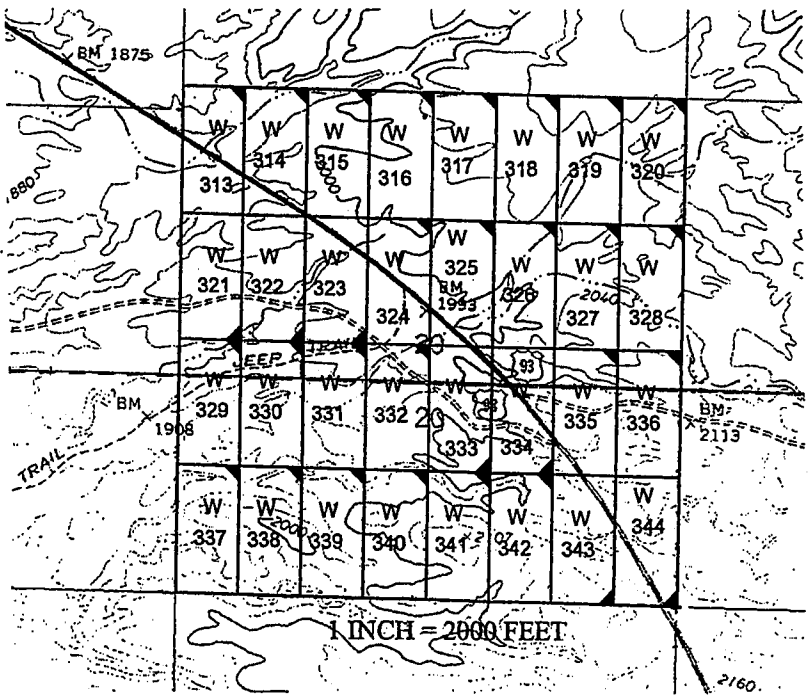
BY: *Jim Neulinger - Agent*

PHOENIX, ARIZONA

2019 MAR 14 P 12:43

RECEIVED

AMC 453246



The above map depicts the W- 322 placer mining claim, which is located in Section(s) 20, Township 15 North, Range 12 West, Gila and Salt River Baseline and Meridian, Mohave County, Arizona. The claim corners and Location monuments are marked by 2 inch by 2 inch by 5 foot wooden post with aluminum tags. The bearings and distances between claims are depicted on the map.

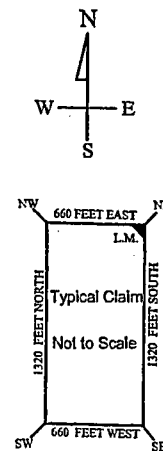
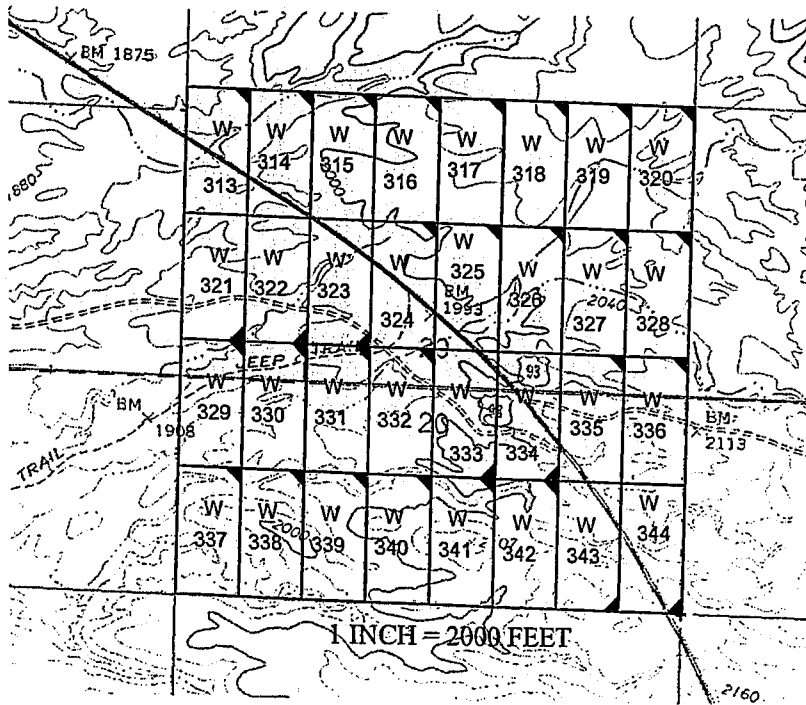
Filed at the request of and return to:
Zenolith LLC
P.O. Box 130
Arvada, Colorado 80001

RECEIVED
BLM AZ STATE OFFICE
2019 JAN 28 P 2:43
PHOENIX, ARIZONA

LOCATION NOTICE FOR PLACER MINING CLAIM

NOTICE IS HEREBY GIVIN that the W- 322 placer mining claim has been located by Zenolith LLC, whose current mailing address is P.O. Box 130, Arvada, Colorado 80001. The general course of this claim is North and South and is situated in Mohave County, Arizona. This claim is approximately 660 feet in width and 1320 feet in length and contains approximately 20 acres. This claim runs from the location monument on which the location notice is posted at the SE corner of the claim approximately 660 feet in a West direction to the West end line and 1320 feet in a North direction to the North end line. This claim is marked by four monuments, one at each corner of the claim, claim monuments are marked with 2"x2"x5' wood post with scribed aluminum tags. The Location Monument on which this notice is posted is situated within Section 20, Township 15 North, Range 12 West, Gila and Salt River Baseline and Meridian, Mohave County, Arizona. This claim encompasses portions of the following legal subdivision (s) and is located by legal subdivision: E2 SW4 NW4 Section 20, Township 15 North, Range 12 West, Gila and Salt River Baseline and Meridian. The locality of this claim with reference to some natural object or permanent monument is as follows: The North East corner of this claim is approximately 3960 feet North and 3960 feet West from the South East corner of Section 20, Township 15 North, Range 12 West, G.&SR.B.M. DATED AND POSTED on the ground this 26 day of November, 2018

BY: Dave Rowe
Dave Rowe, Agent



AMC453246

The above map depicts the W- 322 placer mining claim, which is located in Section(s) 20, Township 15 North, Range 12 West, Gila and Salt River Baseline and Meridian, Mohave County, Arizona. The claim corners and Location monuments are marked by 2 inch by 2 inch by 5 foot wooden post with aluminum tags. The bearings and distances between claims are depicted on the map.

After recording please return to
Zenolith (USA) LLC
PO Box 130
Arvada, CO 80001

EE# 2019009698

OFFICIAL RECORDS
OF MOHAVE COUNTY
KRISTI BLAIR,
COUNTY RECORDER



02/27/2019 03:55 PM Fee: \$10.00

PAGE: 1 of 1

Amended Location Notice For Placer Mining Claim

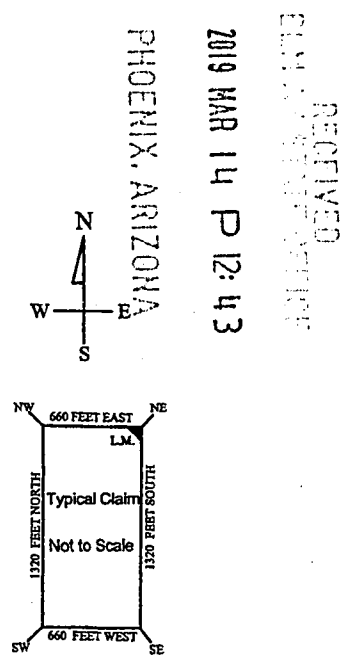
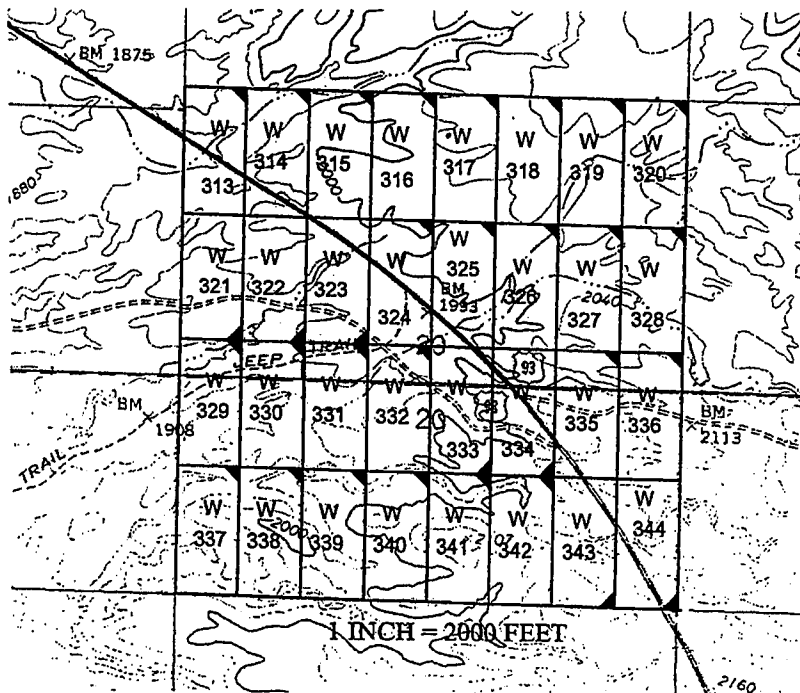
Notice is hereby given that the W-323 placer mining claim of record at the AZ State office of the BLM under serial number AMC 453247 was amended by Zenolith (USA) LLC, a Delaware Corp, owner thereof, whose address is PO Box 130, Arvada, CO 80001. The date of the original location and recording of the location notice in the Official Records of Mohave County, AZ are as follows:

Date of Location	Fee#
November 26, 2018	2019002777

The purpose of this amendment is to correct the locator name to Zenolith (USA) LLC

NOTICE IS HEREBY GIVIN that the W- 323 placer mining claim has been located by Zenolith (USA) LLC whose current mailing address is P.O. Box 130, Arvada, Colorado 80001. The general course of this claim is North and South and is situated in Mohave County, Arizona. This claim is approximately 660 feet in width and 1320 feet in length and contains approximately 20 acres. This claim runs from the location monument on which the location notice is posted at the SE corner of the claim approximately 660 feet in a West direction to the West end line and 1320 feet in a North direction to the North end line. This claim is marked by four monuments, one at each corner of the claim, claim monuments are marked with 2"x2"x5' wood post with scribed aluminum tags. The Location Monument on which this notice is posted is situated within Section 20, Township 15 North, Range 12 West, Gila and Salt River Baseline and Meridian, Mohave County, Arizona. This claim encompasses portions of the following legal subdivision (s) and is located by legal subdivision: W2SE4 NW4 Section 20, Township 15 North, Range 12 West, Gila and Salt River Baseline and Meridian. The locality of this claim with reference to some natural object or permanent monument is as follows: The North East corner of this claim is approximately 3960 feet North and 3300 feet West from the South East corner of Section 20, Township 15 North, Range 12 West, G.&SR.B.M. *Amended,* DATED AND POSTED ~~on~~ this February 15-2019

BY: *Jim Heilinger - Agent*



PHOENIX, ARIZONA
2019 MAR 14 P 12:43

RECEIVED
CLERK OF SUPERIOR COURT

AMC 453247

The above map depicts the W - 323 placer mining claim, which is located in Section(s) 20, Township 15 North, Range 12 West, Gila and Salt River Baseline and Meridian, Mohave County, Arizona. The claim corners and Location monuments are marked by 2 inch by 2 inch by 5 foot wooden post with aluminum tags. The bearings and distances between claims are depicted on the map.

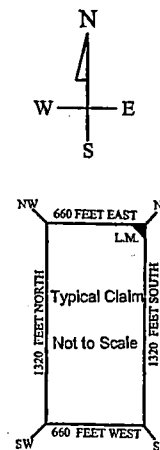
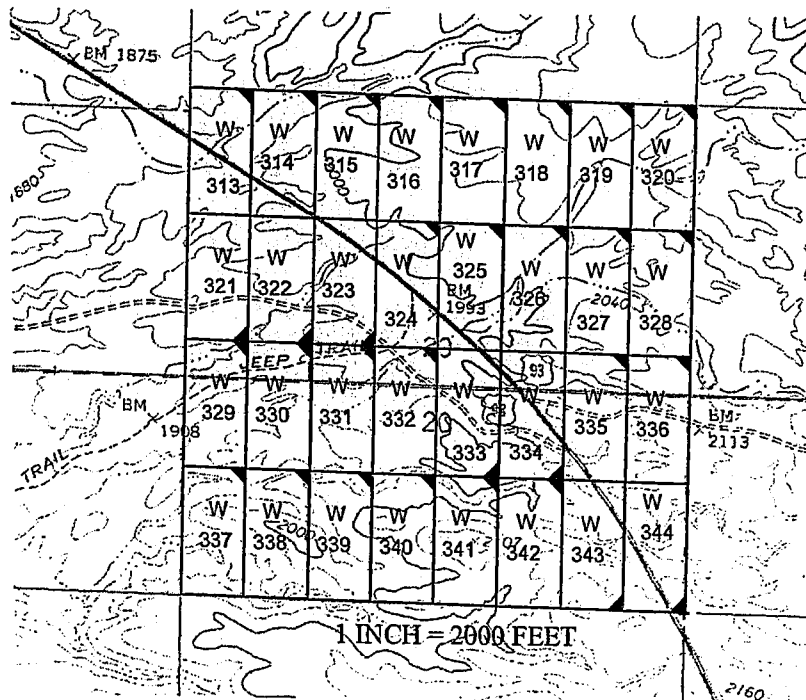
Filed at the request of and return to:
Zenolith LLC
P.O. Box 130
Arvada, Colorado 80001

RECEIVED
BLM AZ STATE OFFICE
2019 JAN 28 P 2:44
PHOENIX, ARIZONA

LOCATION NOTICE FOR PLACER MINING CLAIM

NOTICE IS HEREBY GIVIN that the W- 323 placer mining claim has been located by Zenolith LLC, whose current mailing address is P.O. Box 130, Arvada, Colorado 80001. The general course of this claim is North and South and is situated in Mohave County, Arizona. This claim is approximately 660 feet in width and 1320 feet in length and contains approximately 20 acres. This claim runs from the location monument on which the location notice is posted at the SE corner of the claim approximately 660 feet in a West direction to the West end line and 1320 feet in a North direction to the North end line. This claim is marked by four monuments, one at each corner of the claim, claim monuments are marked with 2"x2"x5' wood post with scribed aluminum tags. The Location Monument on which this notice is posted is situated within Section 20, Township 15 North, Range 12 West, Gila and Salt River Baseline and Meridian, Mohave County, Arizona. This claim encompasses portions of the following legal subdivision (s) and is located by legal subdivision: W2SE4 NW4 Section 20, Township 15 North, Range 12 West, Gila and Salt River Baseline and Meridian. The locality of this claim with reference to some natural object or permanent monument is as follows: The North East corner of this claim is approximately 3960 feet North and 3300 feet West from the South East corner of Section 20, Township 15 North, Range 12 West, G.&SR.B.M. DATED AND POSTED on the ground this 26 day of November, 2018

BY: Dave Rowe
Dave Rowe, Agent



AMC453247

The above map depicts the W - 323 placer mining claim, which is located in Section(s) 20, Township 15 North, Range 12 West, Gila and Salt River Baseline and Meridian, Mohave County, Arizona. The claim corners and Location monuments are marked by 2 inch by 2 inch by 5 foot wooden post with aluminum tags. The bearings and distances between claims are depicted on the map.

After recording please return to
Zenolith (USA) LLC
PO Box 130
Arvada, CO 80001

SEE# 2019009699

OFFICIAL RECORDS
OF MOHAVE COUNTY
KRISTI BLAIR,
COUNTY RECORDER



02/27/2019 03:55 PM Fee: \$10.00

PAGE: 1 of 1

Amended Location Notice For Placer Mining Claim

Notice is hereby given that the W-324 placer mining claim of record at the AZ State office of the BLM under serial number AMC 453248 was amended by Zenolith (USA) LLC, a Delaware Corp, owner thereof, whose address is PO Box 130, Arvada, CO 80001. The date of the original location and recording of the location notice in the Official Records of Mohave County, AZ are as follows:

Date of Location	Fee#
November 26, 2018	2019002778

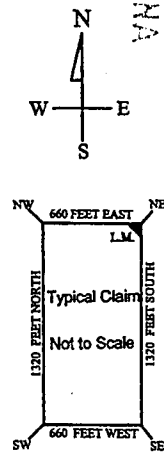
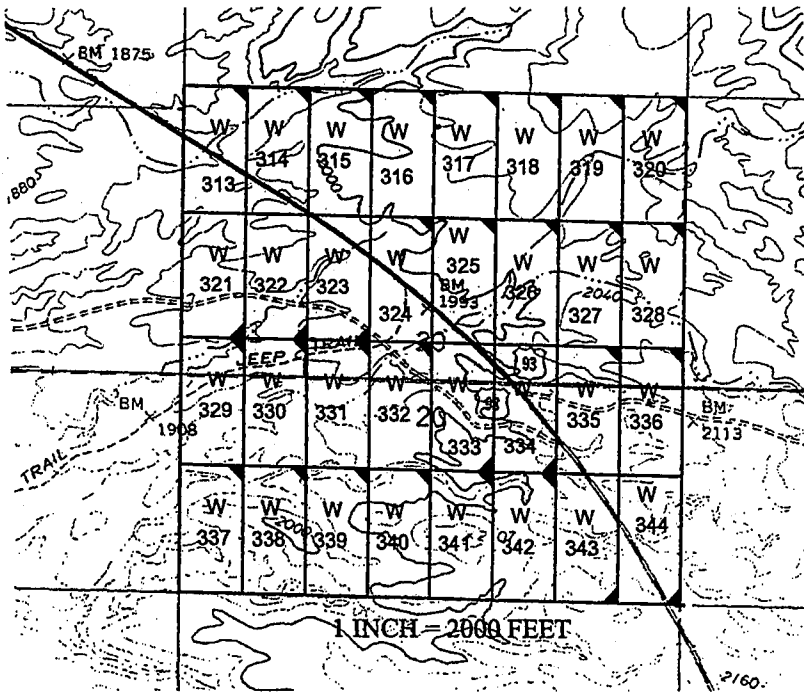
The purpose of this amendment is to correct the locator name to Zenolith (USA) LLC

NOTICE IS HEREBY GIVIN that the W- 324 placer mining claim has been located by Zenolith (USA) LLC whose current mailing address is P.O. Box 130, Arvada, Colorado 80001. The general course of this claim is North and South and is situated in Mohave County, Arizona. This claim is approximately 660 feet in width and 1320 feet in length and contains approximately 20 acres. This claim runs from the location monument on which the location notice is posted at the NE corner of the claim approximately 660 feet in a West direction to the West end line and 1320 feet in a South direction to the South end line. This claim is marked by four monuments, one at each corner of the claim, claim monuments are marked with 2"x2"x5' wood post with scribed aluminum tags. The Location Monument on which this notice is posted is situated within Section 20, Township 15 North, Range 12 West, Gila and Salt River Baseline and Meridian, Mohave County, Arizona. This claim encompasses portions of the following legal subdivision (s) and is located by legal subdivision: E2 SE4 NW4 Section 20, Township 15 North, Range 12 West, Gila and Salt River Baseline and Meridian. The locality of this claim with reference to some natural object or permanent monument is as follows: The North East corner of this claim is approximately 3960 feet North and 2640 feet West from the South East corner of Section 20, Township 15 North, Range 12 West, G.&SR.B.M. Amended,
DATED AND POSTED this February 15-2019

BY: *Jim Heulerger - Agent*

RECEIVED
PLM REC'D
2019 MAR 14 P 12:43
PHOENIX, ARIZONA

AMC 453248



The above map depicts the W- 324 placer mining claim, which is located in Section(s) 20, Township 15 North, Range 12 West, Gila and Salt River Baseline and Meridian, Mohave County, Arizona. The claim corners and Location monuments are marked by 2 inch by 2 inch by 5 foot wooden post with aluminum tags. The bearings and distances between claims are depicted on the map.

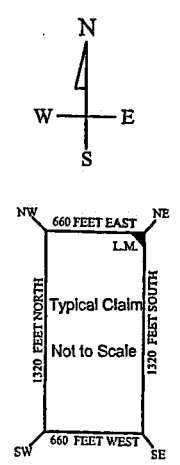
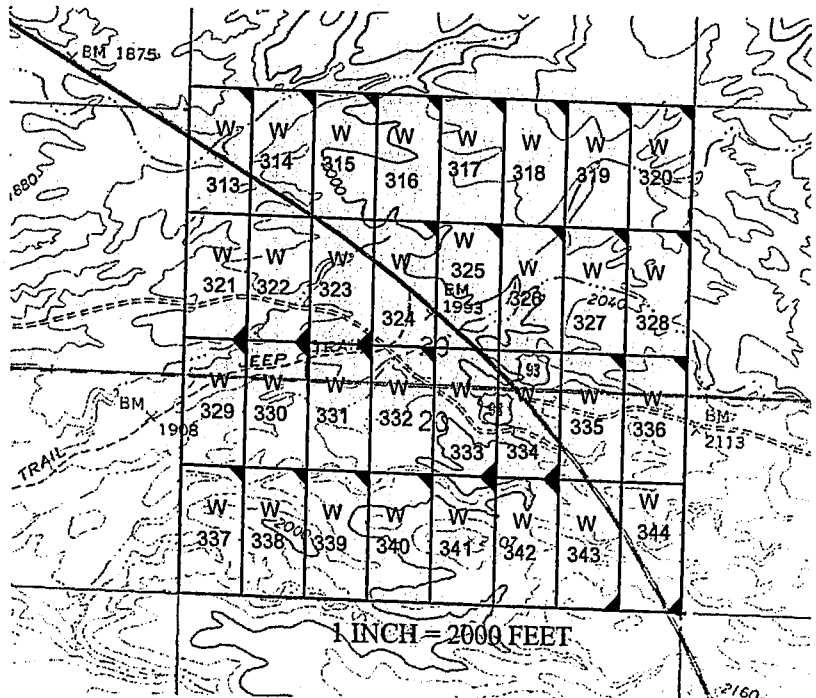
Filed at the request of and return to:
Zenolith LLC
P.O. Box 130
Arvada, Colorado 80001

RECEIVED
BLM AZ STATE OFFICE
2019 JAN 28 P 2:44
PHOENIX, ARIZONA

LOCATION NOTICE FOR PLACER MINING CLAIM

NOTICE IS HEREBY GIVIN that the W- 324 placer mining claim has been located by Zenolith LLC, whose current mailing address is P.O. Box 130, Arvada, Colorado 80001. The general course of this claim is North and South and is situated in Mohave County, Arizona. This claim is approximately 660 feet in width and 1320 feet in length and contains approximately 20 acres. This claim runs from the location monument on which the location notice is posted at the NE corner of the claim approximately 660 feet in a West direction to the West end line and 1320 feet in a South direction to the South end line. This claim is marked by four monuments, one at each corner of the claim, claim monuments are marked with 2"x2"x5' wood post with scribed aluminum tags. The Location Monument on which this notice is posted is situated within Section 20, Township 15 North, Range 12 West, Gila and Salt River Baseline and Meridian, Mohave County, Arizona. This claim encompasses portions of the following legal subdivision (s) and is located by legal subdivision: E2 SE4 NW4 Section 20, Township 15 North, Range 12 West, Gila and Salt River Baseline and Meridian. The locality of this claim with reference to some natural object or permanent monument is as follows: The North East corner of this claim is approximately 3960 feet North and 2640 feet West from the South East corner of Section 20, Township 15 North, Range 12 West, G.&SR.B.M. DATED AND POSTED on the ground this 26 day of November, 2018

BY: Dave Rowe
Dave Rowe, Agent



AMC453248

The above map depicts the W - 324 placer mining claim, which is located in Section(s) 20, Township 15 North, Range 12 West, Gila and Salt River Baseline and Meridian, Mohave County, Arizona. The claim corners and Location monuments are marked by 2 inch by 2 inch by 5 foot wooden post with aluminum tags. The bearings and distances between claims are depicted on the map.

After recording please return to
Zenolith (USA) LLC
PO Box 130
Arvada, CO 80001

REC# 2019009700

OFFICIAL RECORDS
OF MOHAVE COUNTY
KRISTI BLAIR,
COUNTY RECORDER



02/27/2019 03:55 PM Fee: \$10.00

PAGE: 1 of 1

Amended Location Notice For Placer Mining Claim

Notice is hereby given that the W-325 placer mining claim of record at the AZ State office of the BLM under serial number AMC 453249 was amended by Zenolith (USA) LLC, a Delaware Corp, owner thereof, whose address is PO Box 130, Arvada, CO 80001. The date of the original location and recording of the location notice in the Official Records of Mohave County, AZ are as follows:

Date of Location November 26, 2018 Fee# 2019002779

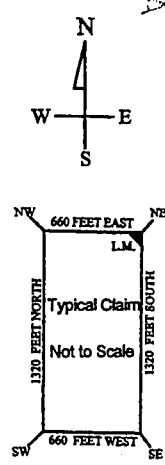
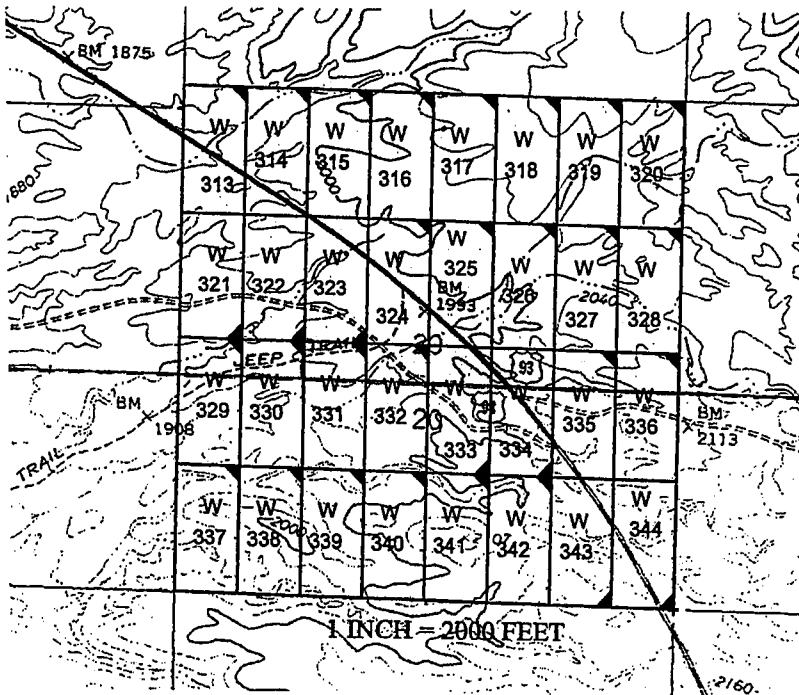
The purpose of this amendment is to correct the locator name to Zenolith (USA) LLC

NOTICE IS HEREBY GIVIN that the W- 325 placer mining claim has been located by Zenolith (USA) LLC whose current mailing address is P.O. Box 130, Arvada, Colorado 80001. The general course of this claim is North and South and is situated in Mohave County, Arizona. This claim is approximately 660 feet in width and 1320 feet in length and contains approximately 20 acres. This claim runs from the location monument on which the location notice is posted at the NE corner of the claim approximately 660 feet in a West direction to the West end line and 1320 feet in a South direction to the South end line. This claim is marked by four monuments, one at each corner of the claim, claim monuments are marked with 2"x2"x5' wood post with scribed aluminum tags. The Location Monument on which this notice is posted is situated within Section 20, Township 15 North, Range 12 West, Gila and Salt River Baseline and Meridian, Mohave County, Arizona. This claim encompasses portions of the following legal subdivision (s) and is located by legal subdivision: W2 SW4 NE4 Section 20, Township 15 North, Range 12 West, Gila and Salt River Baseline and Meridian. The locality of this claim with reference to some natural object or permanent monument is as follows: The North East corner of this claim is approximately 3960 feet North and 1980 feet West from the South East corner of Section 20, Township 15 North, Range 12 West, G.&SR.B.M. Amended
DATED AND POSTED ~~on~~ this February 15-2019

BY: Jim Seuling - Agent

RECEIVED
CLERK'S OFFICE
2019 MAR 14 P 12:43
PHOENIX, ARIZONA

AMC 453249



The above map depicts the W - 325 placer mining claim, which is located in Section(s) 20, Township 15 North, Range 12 West, Gila and Salt River Baseline and Meridian, Mohave County, Arizona. The claim corners and Location monuments are marked by 2 inch by 2 inch by 5 foot wooden post with aluminum tags. The bearings and distances between claims are depicted on the map.

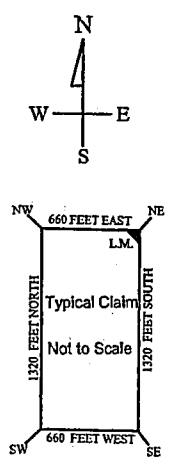
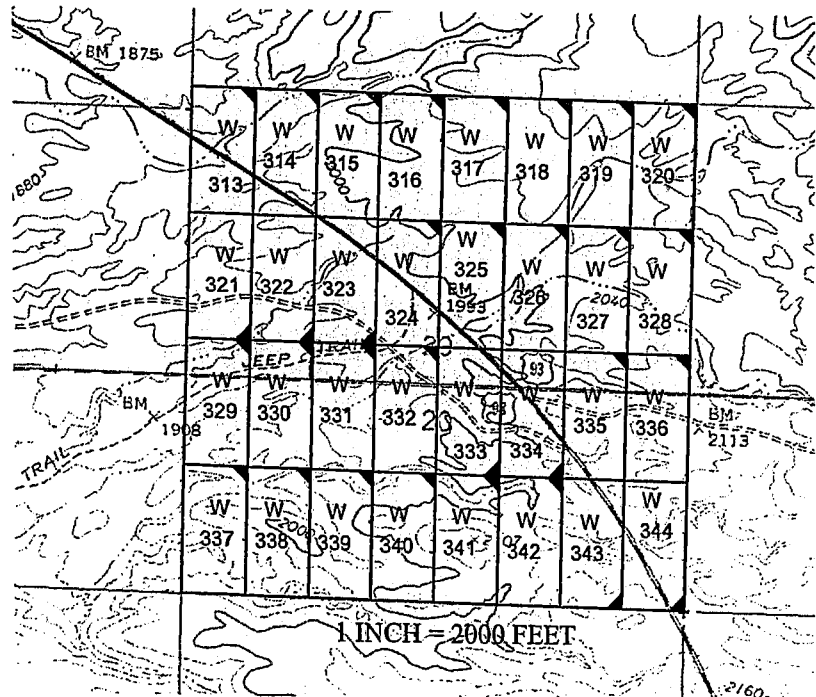
Filed at the request of and return to:
Zenolith LLC
P.O. Box 130
Arvada, Colorado 80001

RECEIVED
BLM AZ STATE OFFICE
2019 JAN 28 P 2:44
PHOENIX, ARIZONA

LOCATION NOTICE FOR PLACER MINING CLAIM

NOTICE IS HEREBY GIVIN that the W- 325 placer mining claim has been located by Zenolith LLC, whose current mailing address is P.O. Box 130, Arvada, Colorado 80001. The general course of this claim is North and South and is situated in Mohave County, Arizona. This claim is approximately 660 feet in width and 1320 feet in length and contains approximately 20 acres. This claim runs from the location monument on which the location notice is posted at the NE corner of the claim approximately 660 feet in a West direction to the West end line and 1320 feet in a South direction to the South end line. This claim is marked by four monuments, one at each corner of the claim, claim monuments are marked with 2"x2"x5' wood post with scribed aluminum tags. The Location Monument on which this notice is posted is situated within Section 20, Township 15 North, Range 12 West, Gila and Salt River Baseline and Meridian, Mohave County, Arizona. This claim encompasses portions of the following legal subdivision (s) and is located by legal subdivision: W2 SW4 NE4 Section 20, Township 15 North, Range 12 West, Gila and Salt River Baseline and Meridian. The locality of this claim with reference to some natural object or permanent monument is as follows: The North East corner of this claim is approximately 3960 feet North and 1980 feet West from the South East corner of Section 20, Township 15 North, Range 12 West, G.&SR.B.M. DATED AND POSTED on the ground this 26 day of November, 2018

BY: Dave Rowe
Dave Rowe, Agent



AMC453249

The above map depicts the W - 325 placer mining claim, which is located in Section(s) 20, Township 15 North, Range 12 West, Gila and Salt River Baseline and Meridian, Mohave County, Arizona. The claim corners and Location monuments are marked by 2 inch by 2 inch by 5 foot wooden post with aluminum tags. The bearings and distances between claims are depicted on the map.

After recording please return to
Zenolith (USA) LLC
PO Box 130
Arvada, CO 80001

REC# 2019009701

OFFICIAL RECORDS
OF MOHAVE COUNTY
KRISTI BLAIR,
COUNTY RECORDER



02/27/2019 03:55 PM Fee: \$10.00

PAGE: 1 of 1

Amended Location Notice For Placer Mining Claim

Notice is hereby given that the W-326 placer mining claim of record at the AZ State office of the BLM under serial number AMC 453250 was amended by Zenolith (USA) LLC a Delaware Corp, owner thereof, whose address is PO Box 130, Arvada, CO 80001. The date of the original location and recording of the location notice in the Official Records of Mohave County, AZ are as follows:

Date of Location Fee#
November 26, 2018 2019002780

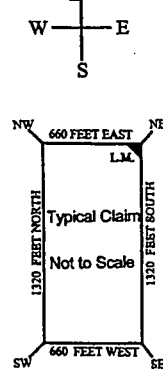
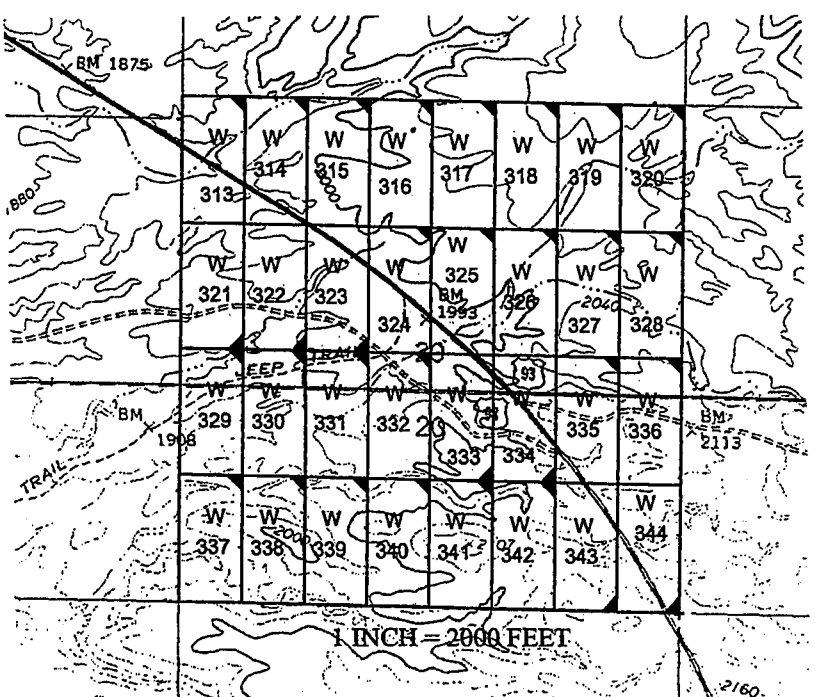
The purpose of this amendment is to correct the locator name to Zenolith (USA) LLC

NOTICE IS HEREBY GIVIN that the W-326 placer mining claim has been located by Zenolith (USA) LLC whose current mailing address is P.O. Box 130, Arvada, Colorado 80001. The general course of this claim is North and South and is situated in Mohave County, Arizona. This claim is approximately 660 feet in width and 1320 feet in length and contains approximately 20 acres. This claim runs from the location monument on which the location notice is posted at the NE corner of the claim approximately 660 feet in a West direction to the West end line and 1320 feet in a South direction to the South end line. This claim is marked by four monuments, one at each corner of the claim, claim monuments are marked with 2"x2"x5' wood post with scribed aluminum tags. The Location Monument on which this notice is posted is situated within Section 20, Township 15 North, Range 12 West, Gila and Salt River Baseline and Meridian, Mohave County, Arizona. This claim encompasses portions of the following legal subdivision (s) and is located by legal subdivision: E2 SW4 NE4 Section 20, Township 15 North, Range 12 West, Gila and Salt River Baseline and Meridian. The locality of this claim with reference to some natural object or permanent monument is as follows: The North East corner of this claim is approximately 3960 feet North and 1320 feet West from the South East corner of Section 20, Township 15 North, Range 12 West, G.&SR.B.M. *Amended,* DATED AND POSTED ~~on~~ this February 15-2019

BY: *Jim Henlinger - Agent*

AMC 453250

RECEIVED
PHOENIX, ARIZONA
2019 MAR 14 P 12:43



The above map depicts the W-326 placer mining claim, which is located in Section(s) 20, Township 15 North, Range 12 West, Gila and Salt River Baseline and Meridian, Mohave County, Arizona. The claim corners and Location monuments are marked by 2 inch by 2 inch by 5 foot wooden post with aluminum tags. The bearings and distances between claims are depicted on the map.

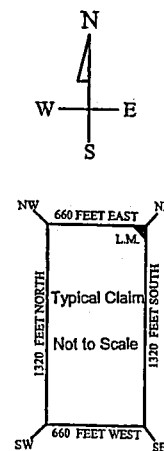
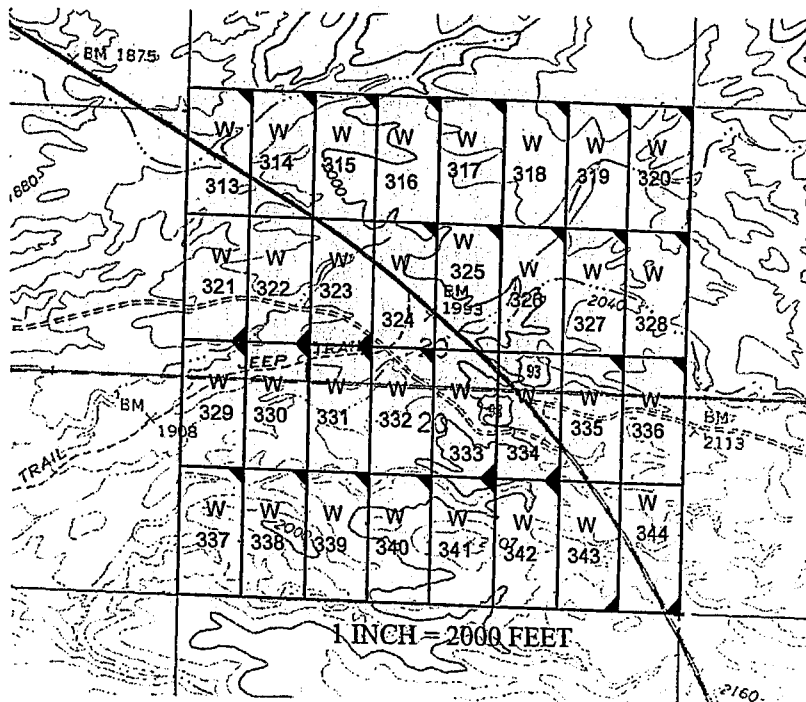
Filed at the request of and return to:
Zenolith LLC
P.O. Box 130
Arvada, Colorado 80001

RECEIVED
BLM AZ STATE OFFICE
2019 JAN 28 P 2:44
PHOENIX, ARIZONA

LOCATION NOTICE FOR PLACER MINING CLAIM

NOTICE IS HEREBY GIVIN that the W-326 placer mining claim has been located by Zenolith LLC, whose current mailing address is P.O. Box 130, Arvada, Colorado 80001. The general course of this claim is North and South and is situated in Mohave County, Arizona. This claim is approximately 660 feet in width and 1320 feet in length and contains approximately 20 acres. This claim runs from the location monument on which the location notice is posted at the NE corner of the claim approximately 660 feet in a West direction to the West end line and 1320 feet in a South direction to the South end line. This claim is marked by four monuments, one at each corner of the claim, claim monuments are marked with 2"x2"x5' wood post with scribed aluminum tags. The Location Monument on which this notice is posted is situated within Section 20, Township 15 North, Range 12 West, Gila and Salt River Baseline and Meridian, Mohave County, Arizona. This claim encompasses portions of the following legal subdivision (s) and is located by legal subdivision: E2 SW4 NE4 Section 20, Township 15 North, Range 12 West, Gila and Salt River Baseline and Meridian. The locality of this claim with reference to some natural object or permanent monument is as follows: The North East corner of this claim is approximately 3960 feet North and 1320 feet West from the South East corner of Section 20, Township 15 North, Range 12 West, G.&SR.B.M. DATED AND POSTED on the ground this 26 day of November, 2018

BY: Dave Rowe
Dave Rowe, Agent



AMC453250

The above map depicts the W-326 placer mining claim, which is located in Section(s) 20, Township 15 North, Range 12 West, Gila and Salt River Baseline and Meridian, Mohave County, Arizona. The claim corners and Location monuments are marked by 2 inch by 2 inch by 5 foot wooden post with aluminum tags. The bearings and distances between claims are depicted on the map.

After recording please return to
Zenolith (USA) LLC
PO Box 130
Arvada, CO 80001

REC# 2019009702

OFFICIAL RECORDS
OF MOHAVE COUNTY
KRISTI BLAIR,
COUNTY RECORDER



02/27/2019 03:55 PM Fee: \$10.00

PAGE: 1 of 1

Amended Location Notice For Placer Mining Claim

Notice is hereby given that the W-327 placer mining claim of record at the AZ State office of the BLM under serial number AMC 453251 was amended by Zenolith (USA) LLC a Delaware Corp, owner thereof, whose address is PO Box 130, Arvada, CO 80001. The date of the original location and recording of the location notice in the Official Records of Mohave County, AZ are as follows:

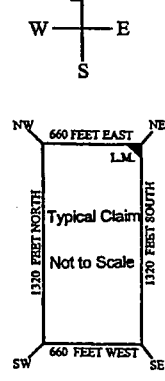
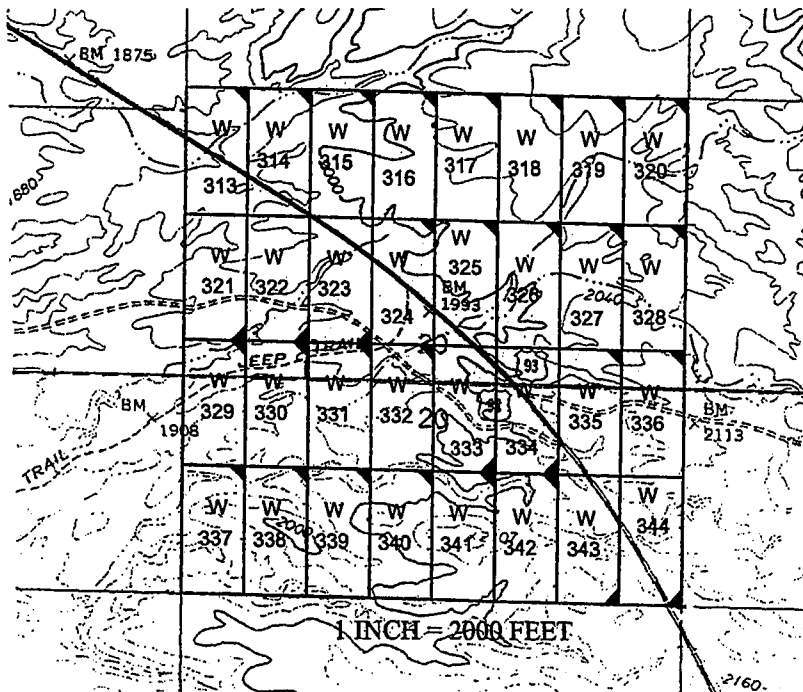
Date of Location Fee#
November 26, 2018 2019002781

The purpose of this amendment is to correct the locator name to Zenolith (USA) LLC

NOTICE IS HEREBY GIVIN that the W-327 placer mining claim has been located by Zenolith (USA) LLC whose current mailing address is P.O. Box 130, Arvada, Colorado 80001. The general course of this claim is North and South and is situated in Mohave County, Arizona. This claim is approximately 660 feet in width and 1320 feet in length and contains approximately 20 acres. This claim runs from the location monument on which the location notice is posted at the NE corner of the claim approximately 660 feet in a West direction to the West end line and 1320 feet in a South direction to the South end line. This claim is marked by four monuments, one at each corner of the claim, claim monuments are marked with 2"x2"x5' wood post with scribed aluminum tags. The Location Monument on which this notice is posted is situated within Section 20, Township 15 North, Range 12 West, Gila and Salt River Baseline and Meridian, Mohave County, Arizona. This claim encompasses portions of the following legal subdivision (s) and is located by legal subdivision: W2 SE4 NE4 Section 20, Township 15 North, Range 12 West, Gila and Salt River Baseline and Meridian. The locality of this claim with reference to some natural object or permanent monument is as follows: The North East corner of this claim is approximately 3960 feet North and 660 feet West from the South East corner of Section 20, Township 15 North, Range 12 West, G.&SR.B.M. Amended, DATED AND POSTED this February 15-2019

BY: Jim Heulerger - Agent

RECEIVED
CLM & REVEAL DIVISION
2019 MAR 14 P 12:43
PHOENIX, ARIZONA
AMC 453251



The above map depicts the W-327 placer mining claim, which is located in Section(s) 20, Township 15 North, Range 12 West, Gila and Salt River Baseline and Meridian, Mohave County, Arizona. The claim corners and Location monuments are marked by 2 inch by 2 inch by 5 foot wooden post with aluminum tags. The bearings and distances between claims are depicted on the map.

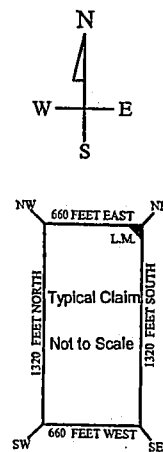
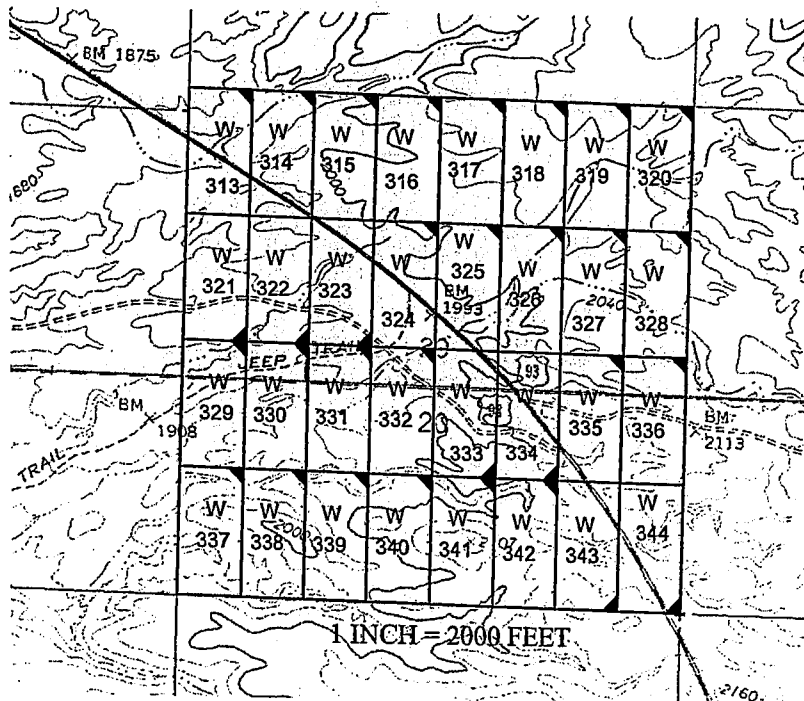
Filed at the request of and return to:
Zenolith LLC
P.O. Box 130
Arvada, Colorado 80001

RECEIVED
BLM AZ STATE OFFICE
2019 JAN 28 P 2:44
PHOENIX, ARIZONA

LOCATION NOTICE FOR PLACER MINING CLAIM

NOTICE IS HEREBY GIVIN that the W- 327 placer mining claim has been located by Zenolith LLC, whose current mailing address is P.O. Box 130, Arvada, Colorado 80001. The general course of this claim is North and South and is situated in Mohave County, Arizona. This claim is approximately 660 feet in width and 1320 feet in length and contains approximately 20 acres. This claim runs from the location monument on which the location notice is posted at the NE corner of the claim approximately 660 feet in a West direction to the West end line and 1320 feet in a South direction to the South end line. This claim is marked by four monuments, one at each corner of the claim, claim monuments are marked with 2"x2"x5' wood post with scribed aluminum tags. The Location Monument on which this notice is posted is situated within Section 20, Township 15 North, Range 12 West, Gila and Salt River Baseline and Meridian, Mohave County, Arizona. This claim encompasses portions of the following legal subdivision (s) and is located by legal subdivision: W2 SE4 NE4 Section 20, Township 15 North, Range 12 West, Gila and Salt River Baseline and Meridian. The locality of this claim with reference to some natural object or permanent monument is as follows: The North East corner of this claim is approximately 3960 feet North and 660 feet West from the South East corner of Section 20, Township 15 North, Range 12 West, G.&SR.B.M. DATED AND POSTED on the ground this 26 day of November, 2018

BY: Dave Rowe
Dave Rowe, Agent



AMC453251

The above map depicts the W-327 placer mining claim, which is located in Section(s) 20, Township 15 North, Range 12 West, Gila and Salt River Baseline and Meridian, Mohave County, Arizona. The claim corners and Location monuments are marked by 2 inch by 2 inch by 5 foot wooden post with aluminum tags. The bearings and distances between claims are depicted on the map.

After recording please return to
Zenolith (USA) LLC
PO Box 130
Arvada, CO 80001

PEE# 2019009703

OFFICIAL RECORDS
OF MOHAVE COUNTY
KRISTI BLAIR,
COUNTY RECORDER



02/27/2019 03:55 PM Fee: \$10.00

PAGE: 1 of 1

Amended Location Notice For Placer Mining Claim

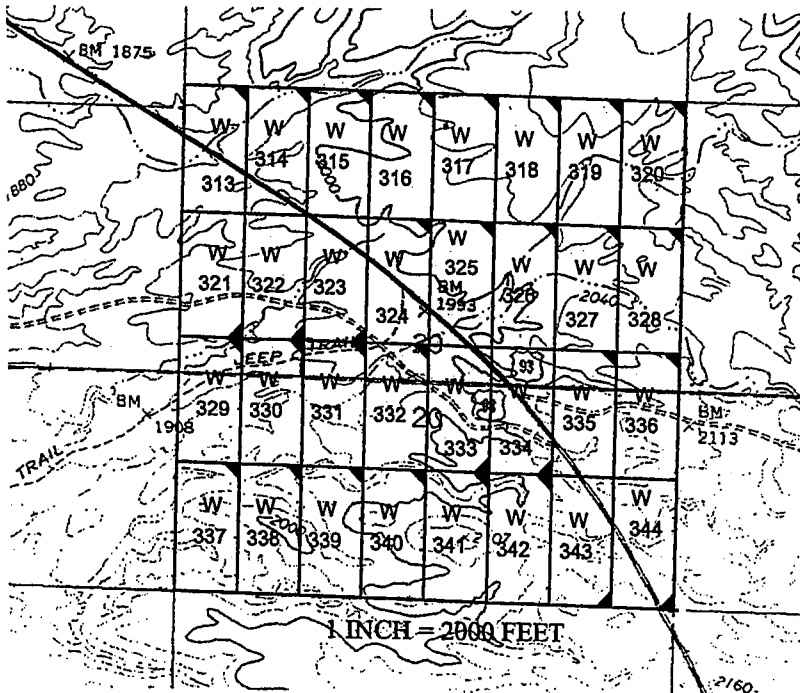
Notice is hereby given that the W-328 placer mining claim of record at the AZ State office of the BLM under serial number AMC 453252 was amended by Zenolith (USA) LLC, a Delaware Corp, owner thereof, whose address is PO Box 130, Arvada, CO 80001. The date of the original location and recording of the location notice in the Official Records of Mohave County, AZ are as follows:

Date of Location	Fee#
November 26, 2018	2019002782

The purpose of this amendment is to correct the locator name to Zenolith (USA) LLC

NOTICE IS HEREBY GIVIN that the W- 328 placer mining claim has been located by Zenolith (USA) LLC whose current mailing address is P.O. Box 130, Arvada, Colorado 80001. The general course of this claim is North and South and is situated in Mohave County, Arizona. This claim is approximately 660 feet in width and 1320 feet in length and contains approximately 20 acres. This claim runs from the location monument on which the location notice is posted at the NE corner of the claim approximately 660 feet in a West direction to the West end line and 1320 feet in a South direction to the South end line. This claim is marked by four monuments, one at each corner of the claim, claim monuments are marked with 2"x2"x5' wood post with scribed aluminum tags. The Location Monument on which this notice is posted is situated within Section 20, Township 15 North, Range 12 West, Gila and Salt River Baseline and Meridian, Mohave County, Arizona. This claim encompasses portions of the following legal subdivision (s) and is located by legal subdivision: E2 SE4 NE4 Section 20, Township 15 North, Range 12 West, Gila and Salt River Baseline and Meridian. The locality of this claim with reference to some natural object or permanent monument is as follows: The North East corner of this claim is approximately 3960 feet North and 0 feet West from the South East corner of Section 20, Township 15 North, Range 12 West, G.&SR.B.M. Amended, DATED AND POSTED February 15-2019

BY: Jeri Hurlinger - Agent



PHOENIX, ARIZONA
N
W E
S

2019 MAR 14 P 12:43

RECEIVED
BLM ARIZONA

Amc 453252

The above map depicts the W-328 placer mining claim, which is located in Section(s) 20, Township 15 North, Range 12 West, Gila and Salt River Baseline and Meridian, Mohave County, Arizona. The claim corners and Location monuments are marked by 2 inch by 2 inch by 5 foot wooden post with aluminum tags. The bearings and distances between claims are depicted on the map.

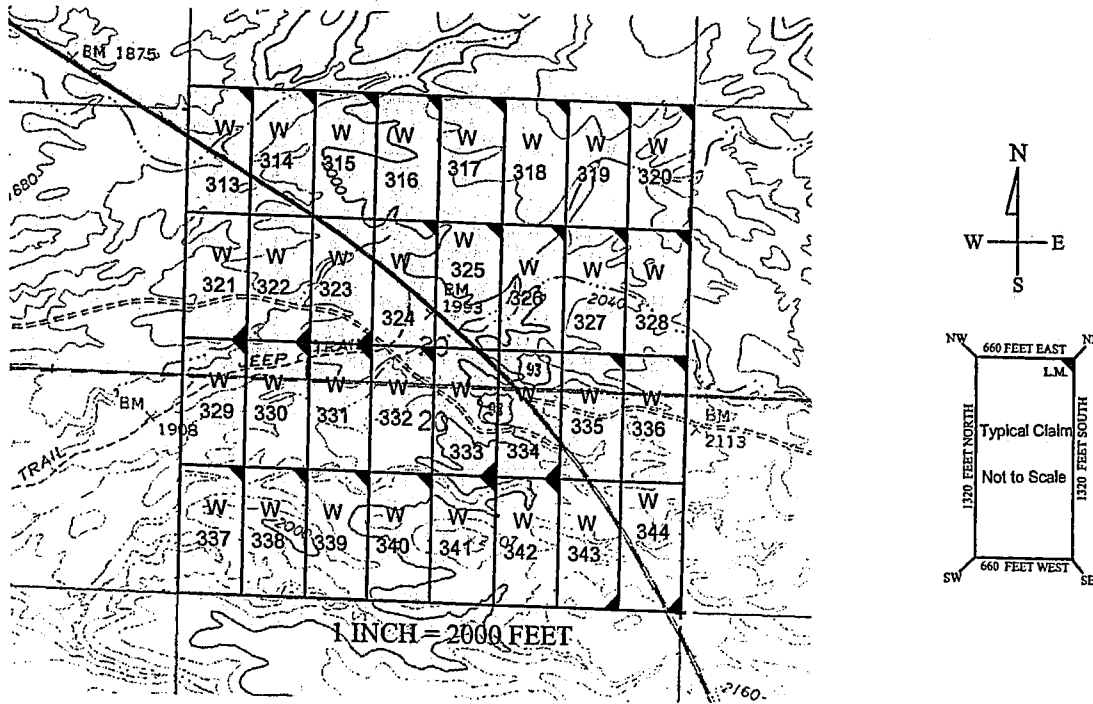
Filed at the request of and return to:
Zenolith LLC
P.O. Box 130
Arvada, Colorado 80001

RECEIVED
BLM AZ STATE OFFICE
2019 JAN 28 P 2:43
PHOENIX, ARIZONA

LOCATION NOTICE FOR PLACER MINING CLAIM

NOTICE IS HEREBY GIVIN that the W- 328 placer mining claim has been located by Zenolith LLC, whose current mailing address is P.O. Box 130, Arvada, Colorado 80001. The general course of this claim is North and South and is situated in Mohave County, Arizona. This claim is approximately 660 feet in width and 1320 feet in length and contains approximately 20 acres. This claim runs from the location monument on which the location notice is posted at the NE corner of the claim approximately 660 feet in a West direction to the West end line and 1320 feet in a South direction to the South end line. This claim is marked by four monuments, one at each corner of the claim, claim monuments are marked with 2"x2"x5' wood post with scribed aluminum tags. The Location Monument on which this notice is posted is situated within Section 20, Township 15 North, Range 12 West, Gila and Salt River Baseline and Meridian, Mohave County, Arizona. This claim encompasses portions of the following legal subdivision (s) and is located by legal subdivision: E2 SE4 NE4 Section 20, Township 15 North, Range 12 West, Gila and Salt River Baseline and Meridian. The locality of this claim with reference to some natural object or permanent monument is as follows: The North East corner of this claim is approximately 3960 feet North and 0 feet West from the South East corner of Section 20, Township 15 North, Range 12 West, G.&SR.B.M. DATED AND POSTED on the ground this 26 day of November, 2018

BY: Dave Rowe
Dave Rowe, Agent



AMC453252

The above map depicts the W-328 placer mining claim, which is located in Section(s) 20, Township 15 North, Range 12 West, Gila and Salt River Baseline and Meridian, Mohave County, Arizona. The claim corners and Location monuments are marked by 2 inch by 2 inch by 5 foot wooden post with aluminum tags. The bearings and distances between claims are depicted on the map.

After recording please return to
Zenolith (USA) LLC
PO Box 130
Arvada, CO 80001

REC# 2019009704

OFFICIAL RECORDS
OF MOHAVE COUNTY
KRISTI BLAIR,
COUNTY RECORDER



02/27/2019 03:55 PM Fee: \$10.00

PAGE: 1 of 1

Amended Location Notice For Placer Mining Claim

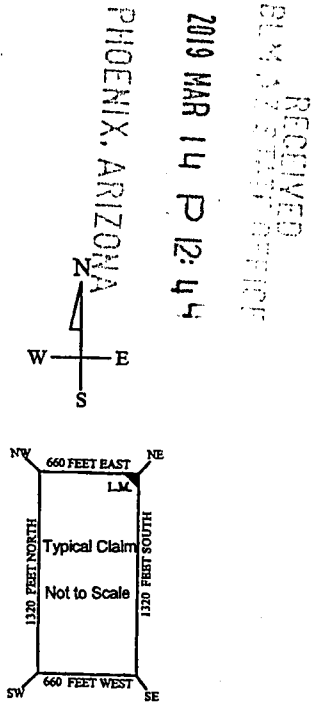
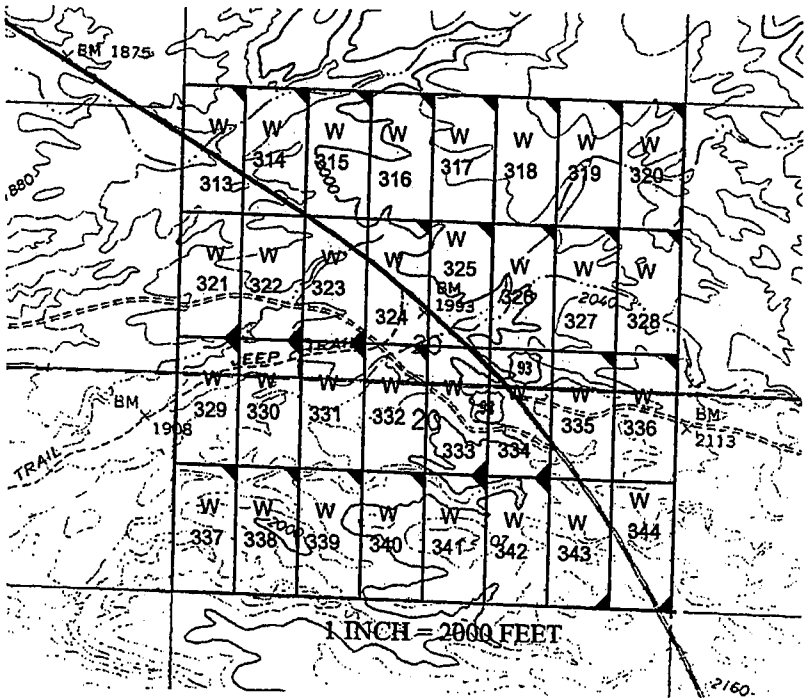
Notice is hereby given that the W-329 placer mining claim of record at the AZ State office of the BLM under serial number AMC 453253 was amended by Zenolith (USA) LLC a Delaware Corp, owner thereof, whose address is PO Box 130, Arvada, CO 80001. The date of the original location and recording of the location notice in the Official Records of Mohave County, AZ are as follows:

Date of Location November 26, 2018 Fee# 2019002783

The purpose of this amendment is to correct the locator name to Zenolith (USA) LLC

NOTICE IS HEREBY GIVIN that the W- 329 placer mining claim has been located by Zenolith (USA) LLC whose current mailing address is P.O. Box 130, Arvada, Colorado 80001. The general course of this claim is North and South and is situated in Mohave County, Arizona. This claim is approximately 660 feet in width and 1320 feet in length and contains approximately 20 acres. This claim runs from the location monument on which the location notice is posted at the NE corner of the claim approximately 660 feet in a West direction to the West end line and 1320 feet in a South direction to the South end line. This claim is marked by four monuments, one at each corner of the claim, claim monuments are marked with 2"x2"x5' wood post with scribed aluminum tags. The Location Monument on which this notice is posted is situated within Section 20, Township 15 North, Range 12 West, Gila and Salt River Baseline and Meridian, Mohave County, Arizona. This claim encompasses portions of the following legal subdivision (s) and is located by legal subdivision: W2 NW4 SW4 Section 20, Township 15 North, Range 12 West, Gila and Salt River Baseline and Meridian. The locality of this claim with reference to some natural object or permanent monument is as follows: The North East corner of this claim is approximately 2640 feet North and 4620 feet West from the South East corner of Section 20, Township 15 North, Range 12 West, G.&SR.B.M. Amended, DATED AND POSTED ~~on~~ this February 15-2019

BY: Jim Heilinger - Agent



The above map depicts the W- 329 placer mining claim, which is located in Section(s) 20, Township 15 North, Range 12 West, Gila and Salt River Baseline and Meridian, Mohave County, Arizona. The claim corners and Location monuments are marked by 2 inch by 2 inch by 5 foot wooden post with aluminum tags. The bearings and distances between claims are depicted on the map.

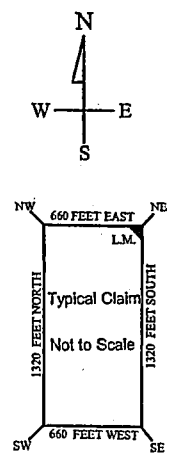
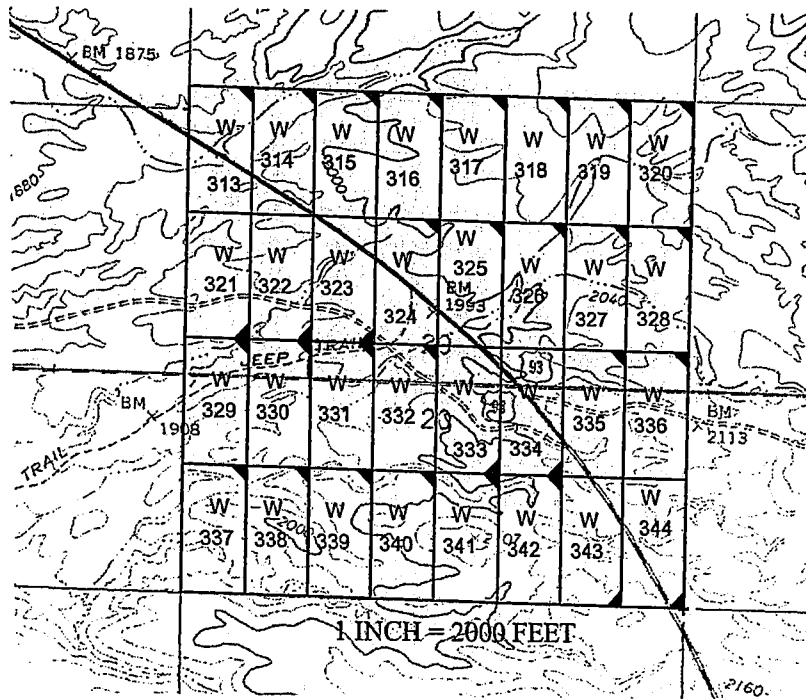
Filed at the request of and return to:
Zenolith LLC
P.O. Box 130
Arvada, Colorado 80001

RECEIVED
BLM AZ STATE OFFICE
2019 JAN 28 P 2:45
PHOENIX, ARIZONA

LOCATION NOTICE FOR PLACER MINING CLAIM

NOTICE IS HEREBY GIVIN that the W- 329 placer mining claim has been located by Zenolith LLC, whose current mailing address is P.O. Box 130, Arvada, Colorado 80001. The general course of this claim is North and South and is situated in Mohave County, Arizona. This claim is approximately 660 feet in width and 1320 feet in length and contains approximately 20 acres. This claim runs from the location monument on which the location notice is posted at the NE corner of the claim approximately 660 feet in a West direction to the West end line and 1320 feet in a South direction to the South end line. This claim is marked by four monuments, one at each corner of the claim, claim monuments are marked with 2"x2"x5' wood post with scribed aluminum tags. The Location Monument on which this notice is posted is situated within Section 20, Township 15 North, Range 12 West, Gila and Salt River Baseline and Meridian, Mohave County, Arizona. This claim encompasses portions of the following legal subdivision (s) and is located by legal subdivision: W2 NW4 SW4 Section 20, Township 15 North, Range 12 West, Gila and Salt River Baseline and Meridian. The locality of this claim with reference to some natural object or permanent monument is as follows: The North East corner of this claim is approximately 2640 feet North and 4620 feet West from the South East corner of Section 20, Township 15 North, Range 12 West, G.&SR.B.M. DATED AND POSTED on the ground this 26 day of November, 2018

BY: Dave Rowe
Dave Rowe, Agent



AMC453253

The above map depicts the W- 329 placer mining claim, which is located in Section(s) 20, Township 15 North, Range 12 West, Gila and Salt River Baseline and Meridian, Mohave County, Arizona. The claim corners and Location monuments are marked by 2 inch by 2 inch by 5 foot wooden post with aluminum tags. The bearings and distances between claims are depicted on the map.

After recording please return to
Zenolith (USA) LLC
PO Box 130
Arvada, CO 80001

FE# 2019009705

OFFICIAL RECORDS
OF MOHAVE COUNTY
KRISTI BLAIR,
COUNTY RECORDER



02/27/2019 03:55 PM Fee: \$10.00

PAGE: 1 of 1

Amended Location Notice For Placer Mining Claim

Notice is hereby given that the W-330 placer mining claim of record at the AZ State office of the BLM under serial number AMC 453254 was amended by Zenolith (USA) LLC a Delaware Corp, owner thereof, whose address is PO Box 130, Arvada, CO 80001. The date of the original location and recording of the location notice in the Official Records of Mohave County, AZ are as follows:

Date of Location November 26, 2018 Fee# 2019002784

The purpose of this amendment is to correct the locator name to Zenolith (USA) LLC

NOTICE IS HEREBY GIVIN that the W- 330 placer mining claim has been located by Zenolith (USA) LLC whose current mailing address is P.O. Box 130, Arvada, Colorado 80001. The general course of this claim is North and South and is situated in Mohave County, Arizona. This claim is approximately 660 feet in width and 1320 feet in length and contains approximately 20 acres. This claim runs from the location monument on which the location notice is posted at the NE corner of the claim approximately 660 feet in a West direction to the West end line and 1320 feet in a South direction to the South end line. This claim is marked by four monuments, one at each corner of the claim, claim monuments are marked with 2"x2"x5' wood post with scribed aluminum tags.

The Location Monument on which this notice is posted is situated within Section 20, Township 15 North, Range 12 West, Gila and Salt River Baseline and Meridian, Mohave County, Arizona.

This claim encompasses portions of the following legal subdivision (s) and is located by legal subdivision:

E2 NW4 SW4 Section 20, Township 15 North, Range 12 West, Gila and Salt River Baseline and Meridian.

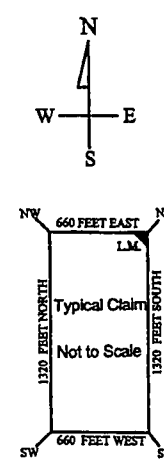
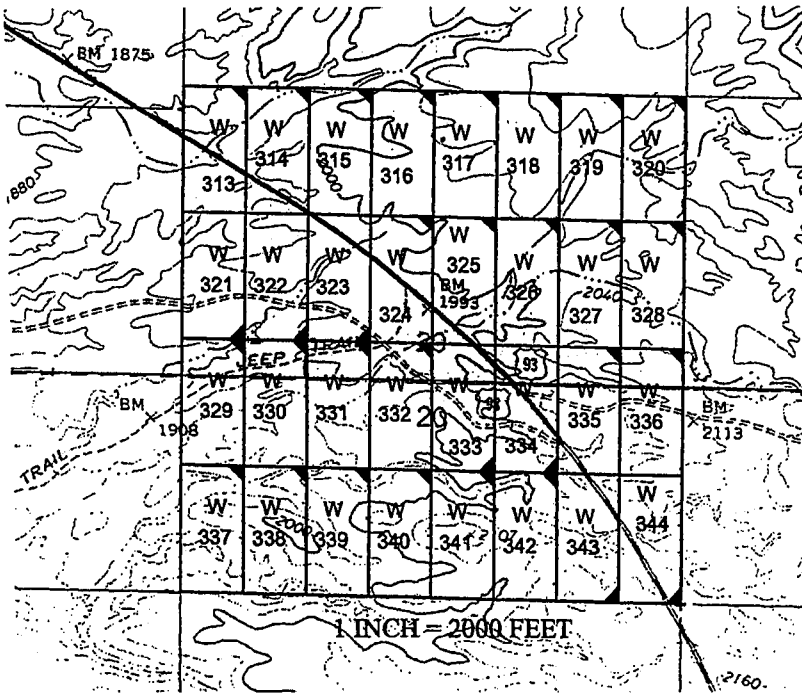
The locality of this claim with reference to some natural object or permanent monument is as follows:

The North East corner of this claim is approximately 2640 feet North and 3960 feet West from the South East corner of Section 20, Township 15 North, Range 12 West, G.&SR.B.M.

DATED AND POSTED ~~February 15-2019~~ this February 15-2019

BY: *Jin Heninger - Agent*

RECEIVED
MAR 14 P 12:44
PHOENIX, ARIZONA
Amended,
AMC 45 3254



The above map depicts the W - 330 placer mining claim, which is located in Section(s) 20, Township 15 North, Range 12 West, Gila and Salt River Baseline and Meridian, Mohave County, Arizona. The claim corners and Location monuments are marked by 2 inch by 2 inch by 5 foot wooden post with aluminum tags. The bearings and distances between claims are depicted on the map.

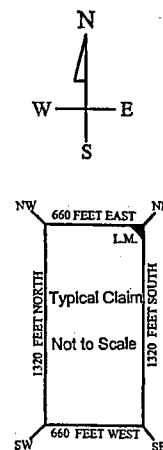
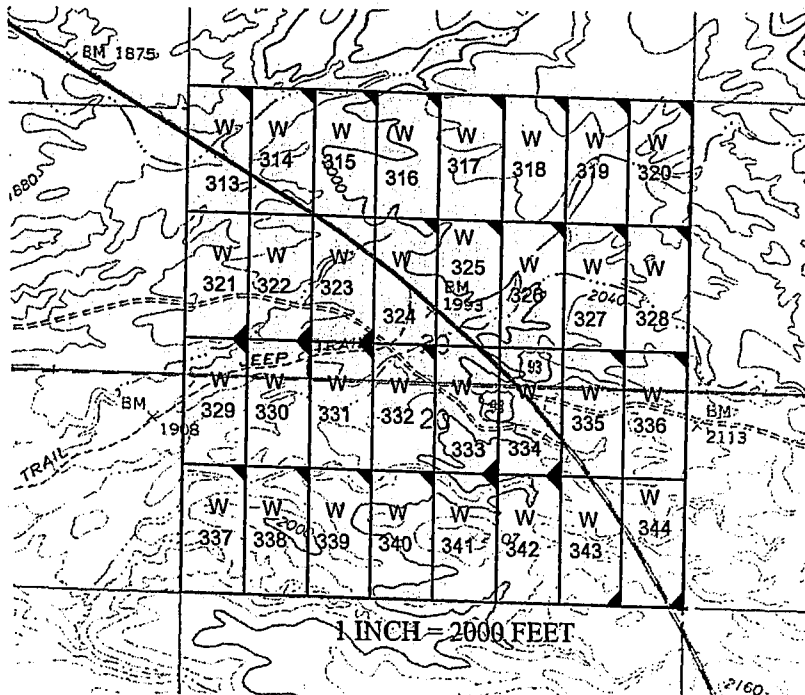
Filed at the request of and return to:
Zenolith LLC
P.O. Box 130
Arvada, Colorado 80001

RECEIVED
BLM AZ STATE OFFICE
2019 JAN 28 P 2:45
PHOENIX, ARIZONA

LOCATION NOTICE FOR PLACER MINING CLAIM

NOTICE IS HEREBY GIVIN that the W- 330 placer mining claim has been located by Zenolith LLC, whose current mailing address is P.O. Box 130, Arvada, Colorado 80001. The general course of this claim is North and South and is situated in Mohave County, Arizona. This claim is approximately 660 feet in width and 1320 feet in length and contains approximately 20 acres. This claim runs from the location monument on which the location notice is posted at the NE corner of the claim approximately 660 feet in a West direction to the West end line and 1320 feet in a South direction to the South end line. This claim is marked by four monuments, one at each corner of the claim, claim monuments are marked with 2"x2"x5' wood post with scribed aluminum tags. The Location Monument on which this notice is posted is situated within Section 20, Township 15 North, Range 12 West, Gila and Salt River Baseline and Meridian, Mohave County, Arizona. This claim encompasses portions of the following legal subdivision (s) and is located by legal subdivision: E2 NW4 SW4 Section 20, Township 15 North, Range 12 West, Gila and Salt River Baseline and Meridian. The locality of this claim with reference to some natural object or permanent monument is as follows: The North East corner of this claim is approximately 2640 feet North and 3960 feet West from the South East corner of Section 20, Township 15 North, Range 12 West, G.&SR.B.M. DATED AND POSTED on the ground this 26 day of November, 2018

BY: Dave Rowe
Dave Rowe, Agent



AMC453254

The above map depicts the W- 330 placer mining claim, which is located in Section(s) 20, Township 15 North, Range 12 West, Gila and Salt River Baseline and Meridian, Mohave County, Arizona. The claim corners and Location monuments are marked by 2 inch by 2 inch by 5 foot wooden post with aluminum tags. The bearings and distances between claims are depicted on the map.

Fee# 2019009706

OFFICIAL RECORDS OF MOHAVE COUNTY KRISTI BLAIR COUNTY RECORDER



02/27/2019 03:55 PM Fee: \$10.00

PAGE: 1 of 1

After recording please return to Zenolith (USA) LLC PO Box 130 Arvada, CO 80001

Amended Location Notice For Placer Mining Claim

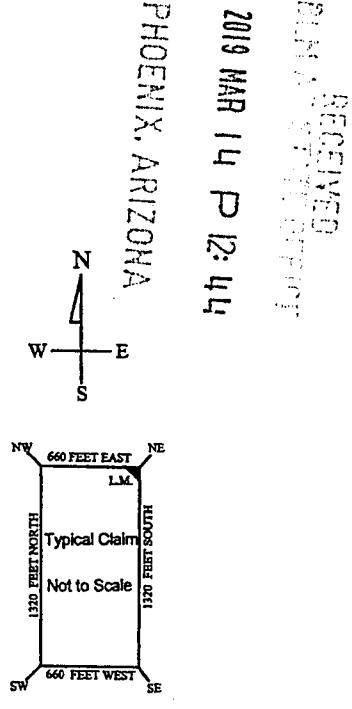
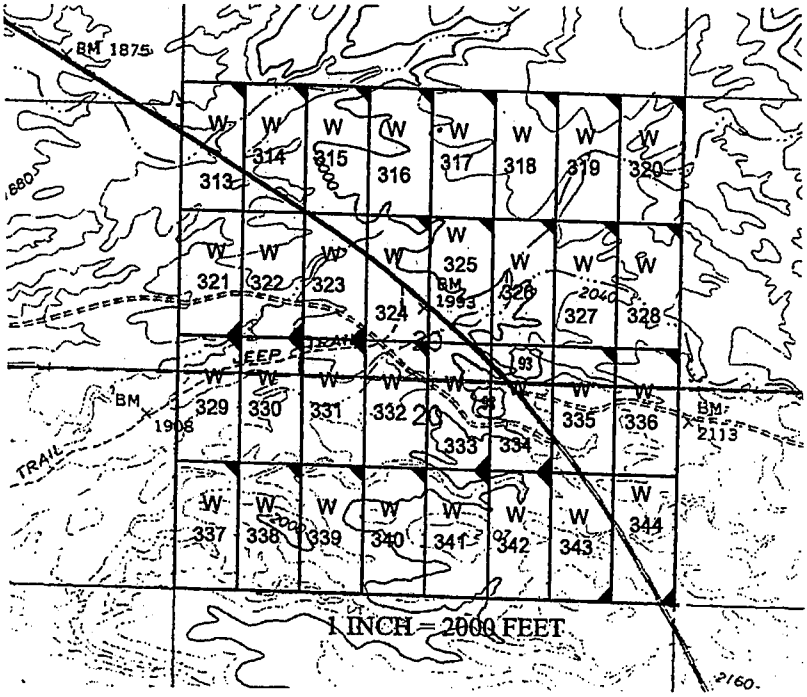
Notice is hereby given that the W-331 placer mining claim of record at the AZ State office of the BLM under serial number AMC 453255 was amended by Zenolith (USA) LLC a Delaware Corp, owner thereof, whose address is PO Box 130, Arvada, CO 80001. The date of the original location and recording of the location notice in the Official Records of Mohave County, AZ are as follows:

Date of Location November 26, 2018 Fee# 2019002785

The purpose of this amendment is to correct the locator name to Zenolith (USA) LLC

NOTICE IS HEREBY GIVIN that the W- 331 placer mining claim has been located by Zenolith (USA) LLC whose current mailing address is P.O. Box 130, Arvada, Colorado 80001. The general course of this claim is North and South and is situated in Mohave County, Arizona. This claim is approximately 660 feet in width and 1320 feet in length and contains approximately 20 acres. This claim runs from the location monument on which the location notice is posted at the NE corner of the claim approximately 660 feet in a West direction to the West end line and 1320 feet in a South direction to the South end line. This claim is marked by four monuments, one at each corner of the claim, claim monuments are marked with 2"x2"x5' wood post with scribed aluminum tags. The Location Monument on which this notice is posted is situated within Section 20, Township 15 North, Range 12 West, Gila and Salt River Baseline and Meridian, Mohave County, Arizona. This claim encompasses portions of the following legal subdivision (s) and is located by legal subdivision: W2 NE4 SW4 Section 20, Township 15 North, Range 12 West, Gila and Salt River Baseline and Meridian. The locality of this claim with reference to some natural object or permanent monument is as follows: The North East corner of this claim is approximately 2640 feet North and 3300 feet West from the South East corner of Section 20, Township 15 North, Range 12 West, G.&SR.B.M. Amended, DATED AND POSTED this February 15-2019

BY: Jim Heuling - Agent



PHOENIX, ARIZONA 2019 MAR 14 P 12:44

RECEIVED

AMC 453255

The above map depicts the W- 331 placer mining claim, which is located in Section(s) 20, Township 15 North, Range 12 West, Gila and Salt River Baseline and Meridian, Mohave County, Arizona. The claim corners and Location monuments are marked by 2 inch by 2 inch by 5 foot wooden post with aluminum tags. The bearings and distances between claims are depicted on the map.

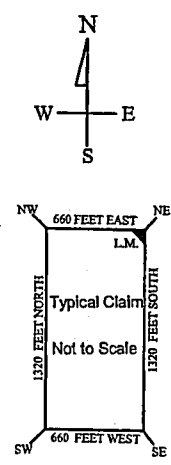
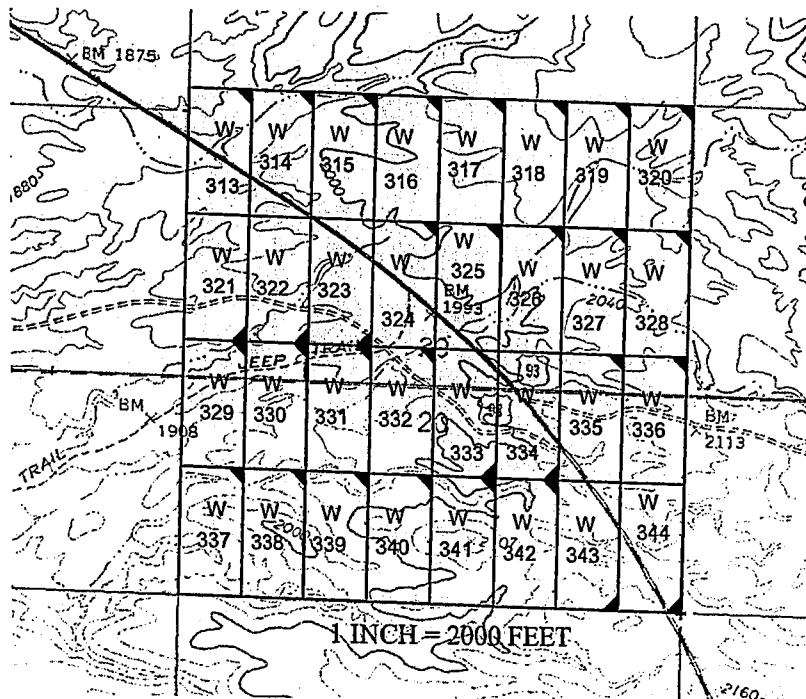
Filed at the request of and return to:
Zenolith LLC
P.O. Box 130
Arvada, Colorado 80001

RECEIVED
BLM AZ STATE OFFICE
2019 JAN 28 P 2:45
PHOENIX, ARIZONA

LOCATION NOTICE FOR PLACER MINING CLAIM

NOTICE IS HEREBY GIVIN that the W- 331 placer mining claim has been located by Zenolith LLC, whose current mailing address is P.O. Box 130, Arvada, Colorado 80001. The general course of this claim is North and South and is situated in Mohave County, Arizona. This claim is approximately 660 feet in width and 1320 feet in length and contains approximately 20 acres. This claim runs from the location monument on which the location notice is posted at the NE corner of the claim approximately 660 feet in a West direction to the West end line and 1320 feet in a South direction to the South end line. This claim is marked by four monuments, one at each corner of the claim, claim monuments are marked with 2"x2"x5' wood post with scribed aluminum tags. The Location Monument on which this notice is posted is situated within Section 20, Township 15 North, Range 12 West, Gila and Salt River Baseline and Meridian, Mohave County, Arizona. This claim encompasses portions of the following legal subdivision (s) and is located by legal subdivision: W2 NE4 SW4 Section 20, Township 15 North, Range 12 West, Gila and Salt River Baseline and Meridian. The locality of this claim with reference to some natural object or permanent monument is as follows: The North East corner of this claim is approximately 2640 feet North and 3300 feet West from the South East corner of Section 20, Township 15 North, Range 12 West, G.&SR.B.M. DATED AND POSTED on the ground this 26 day of November, 2018

BY: Dave Rowe
Dave Rowe, Agent



AMC453255

The above map depicts the W - 331 placer mining claim, which is located in Section(s) 20, Township 15 North, Range 12 West. Gila and Salt River Baseline and Meridian, Mohave County, Arizona. The claim corners and Location monuments are marked by 2 inch by 2 inch by 5 foot wooden post with aluminum tags. The bearings and distances between claims are depicted on the map.

After recording please return to
Zenolith (USA) LLC
PO Box 130
Arvada, CO 80001

REC# 2019009707

OFFICIAL RECORDS
OF MOHAVE COUNTY
KRISTI BLAIR,
COUNTY RECORDER



02/27/2019 03:55 PM Fee: \$10.00

PAGE: 1 of 1

Amended Location Notice For Placer Mining Claim

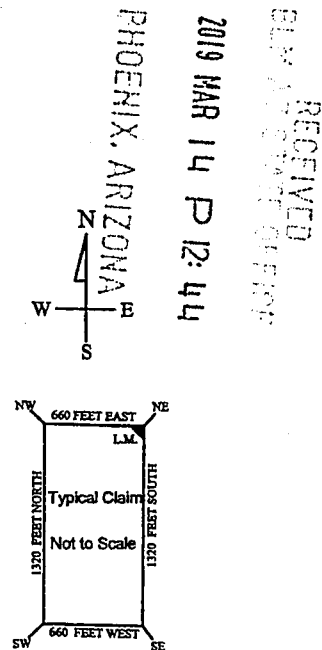
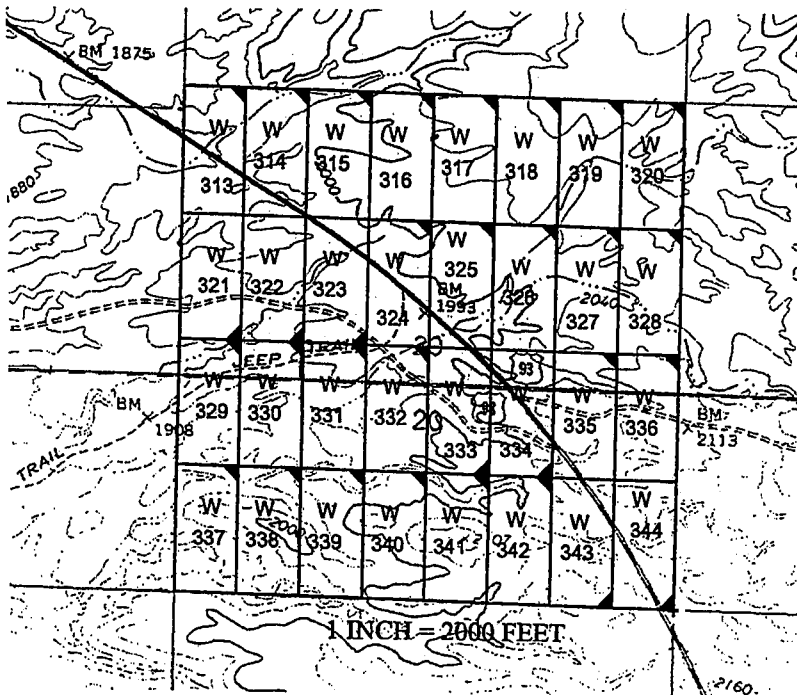
Notice is hereby given that the W-332 placer mining claim of record at the AZ State office of the BLM under serial number AMC 453256 was amended by Zenolith (USA) LLC a Delaware Corp, owner thereof, whose address is PO Box 130, Arvada, CO 80001. The date of the original location and recording of the location notice in the Official Records of Mohave County, AZ are as follows:

Date of Location	Fee#
November 26, 2018	2019002786

The purpose of this amendment is to correct the locator name to Zenolith (USA) LLC

NOTICE IS HEREBY GIVIN that the W- 332 placer mining claim has been located by Zenolith (USA) LLC whose current mailing address is P.O. Box 130, Arvada, Colorado 80001. The general course of this claim is North and South and is situated in Mohave County, Arizona. This claim is approximately 660 feet in width and 1320 feet in length and contains approximately 20 acres. This claim runs from the location monument on which the location notice is posted at the NE corner of the claim approximately 660 feet in a West direction to the West end line and 1320 feet in a South direction to the South end line. This claim is marked by four monuments, one at each corner of the claim, claim monuments are marked with 2"x2"x5' wood post with scribed aluminum tags. The Location Monument on which this notice is posted is situated within Section 20, Township 15 North, Range 12 West, Gila and Salt River Baseline and Meridian, Mohave County, Arizona. This claim encompasses portions of the following legal subdivision (s) and is located by legal subdivision: E2 NE4 SW4 Section 20, Township 15 North, Range 12 West, Gila and Salt River Baseline and Meridian. The locality of this claim with reference to some natural object or permanent monument is as follows: The North East corner of this claim is approximately 2640 feet North and 2640 feet West from the South East corner of Section 20, Township 15 North, Range 12 West, G.&SR.B.M. *Amended,* DATED AND POSTED ~~February 15, 2019~~ this February 15-2019

BY: *Jim Heilinger - Agent*



AMC 453256

The above map depicts the W-332 placer mining claim, which is located in Section(s) 20, Township 15 North, Range 12 West, Gila and Salt River Baseline and Meridian, Mohave County, Arizona. The claim corners and Location monuments are marked by 2 inch by 2 inch by 5 foot wooden post with aluminum tags. The bearings and distances between claims are depicted on the map.

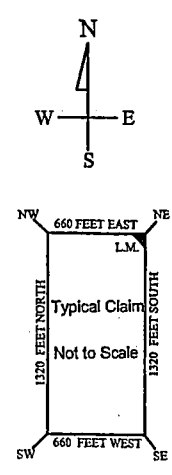
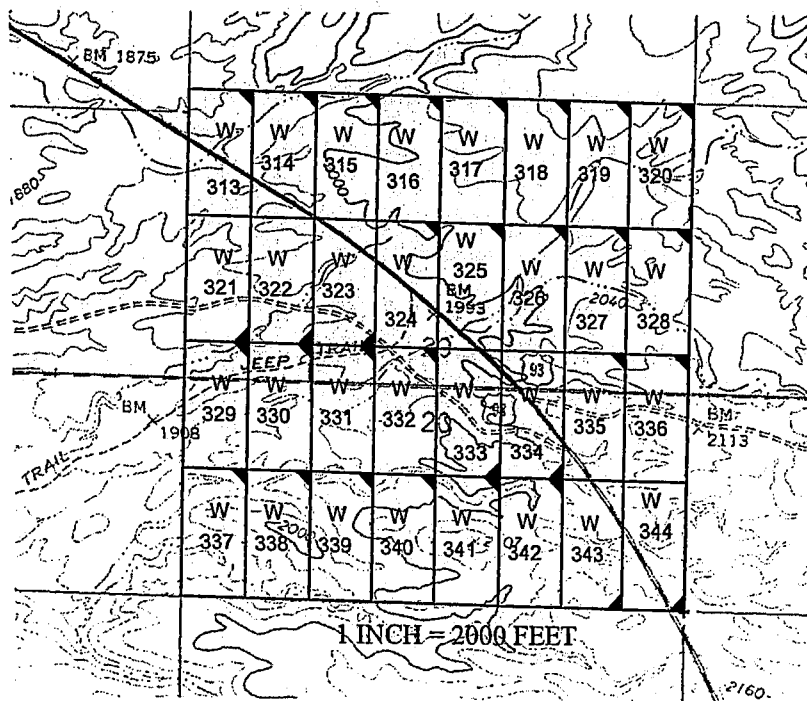
Filed at the request of and return to:
Zenolith LLC
P.O. Box 130
Arvada, Colorado 80001

RECEIVED
BLM AZ STATE OFFICE
2019 JAN 28 P 2:45
PHOENIX, ARIZONA

LOCATION NOTICE FOR PLACER MINING CLAIM

NOTICE IS HEREBY GIVIN that the W- 332 placer mining claim has been located by Zenolith LLC, whose current mailing address is P.O. Box 130, Arvada, Colorado 80001. The general course of this claim is North and South and is situated in Mohave County, Arizona. This claim is approximately 660 feet in width and 1320 feet in length and contains approximately 20 acres. This claim runs from the location monument on which the location notice is posted at the NE corner of the claim approximately 660 feet in a West direction to the West end line and 1320 feet in a South direction to the South end line. This claim is marked by four monuments, one at each corner of the claim, claim monuments are marked with 2"x2"x5' wood post with scribed aluminum tags. The Location Monument on which this notice is posted is situated within Section 20, Township 15 North, Range 12 West, Gila and Salt River Baseline and Meridian, Mohave County, Arizona. This claim encompasses portions of the following legal subdivision (s) and is located by legal subdivision: E2 NE4 SW4 Section 20, Township 15 North, Range 12 West, Gila and Salt River Baseline and Meridian. The locality of this claim with reference to some natural object or permanent monument is as follows: The North East corner of this claim is approximately 2640 feet North and 2640 feet West from the South East corner of Section 20, Township 15 North, Range 12 West, G.&SR.B.M. DATED AND POSTED on the ground this 26 day of November, 2018

BY: Dave Rowe
Dave Rowe, Agent



AMC453256

The above map depicts the W- 332 placer mining claim, which is located in Section(s) 20, Township 15 North, Range 12 West, Gila and Salt River Baseline and Meridian, Mohave County, Arizona. The claim corners and Location monuments are marked by 2 inch by 2 inch by 5 foot wooden post with aluminum tags. The bearings and distances between claims are depicted on the map.

After recording please return to
Zenolith (USA) LLC
PO Box 130
Arvada, CO 80001

FEES# 2019009708

OFFICIAL RECORDS
OF MOHAVE COUNTY
KRISTI BLAIR,
COUNTY RECORDER



02/27/2019 03:55 PM Fee: \$10.00

PAGE: 1 of 1

Amended Location Notice For Placer Mining Claim

Notice is hereby given that the W-333 placer mining claim of record at the AZ State office of the BLM under serial number AMC 453257 was amended by Zenolith (USA) LLC a Delaware Corp, owner thereof, whose address is PO Box 130, Arvada, CO 80001. The date of the original location and recording of the location notice in the Official Records of Mohave County, AZ are as follows:

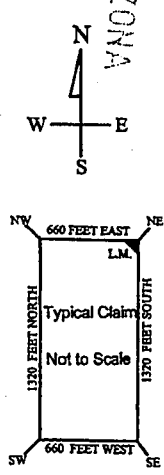
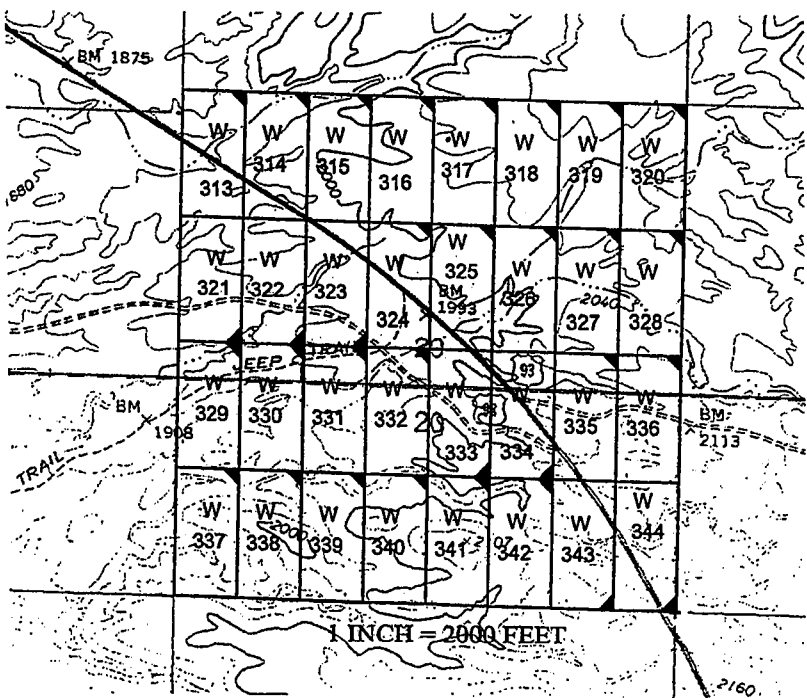
Date of Location	Fee#
November 26, 2018	2019002787

The purpose of this amendment is to correct the locator name to Zenolith (USA) LLC

NOTICE IS HEREBY GIVIN that the W- 333 placer mining claim has been located by Zenolith (USA) LLC whose current mailing address is P.O. Box 130, Arvada, Colorado 80001. The general course of this claim is North and South and is situated in Mohave County, Arizona. This claim is approximately 660 feet in width and 1320 feet in length and contains approximately 20 acres. This claim runs from the location monument on which the location notice is posted at the SE corner of the claim approximately 660 feet in a West direction to the West end line and 1320 feet in a North direction to the North end line. This claim is marked by four monuments, one at each corner of the claim, claim monuments are marked with 2"x2"x5' wood post with scribed aluminum tags. The Location Monument on which this notice is posted is situated within Section 20, Township 15 North, Range 12 West, Gila and Salt River Baseline and Meridian, Mohave County, Arizona. This claim encompasses portions of the following legal subdivision (s) and is located by legal subdivision: W2 NW4 SE4 Section 20, Township 15 North, Range 12 West, Gila and Salt River Baseline and Meridian. The locality of this claim with reference to some natural object or permanent monument is as follows: The North East corner of this claim is approximately 2640 feet North and 1980 feet West from the South East corner of Section 20, Township 15 North, Range 12 West, G.&SR.B.M. *Amended,* DATED AND POSTED ~~on 02/27/2019~~ this February 15-2019

BY: *Jim Heilinger - Agent*

PHOENIX, ARIZONA
 2019 MAR 14 P 12:44
 RECEIVED
 DEPT. OF RECORDS
 AMC 453257



The above map depicts the W - 333 placer mining claim, which is located in Section(s) 20, Township 15 North, Range 12 West, Gila and Salt River Baseline and Meridian, Mohave County, Arizona. The claim corners and Location monuments are marked by 2 inch by 2 inch by 5 foot wooden post with aluminum tags. The bearings and distances between claims are depicted on the map.

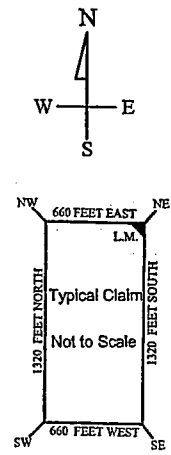
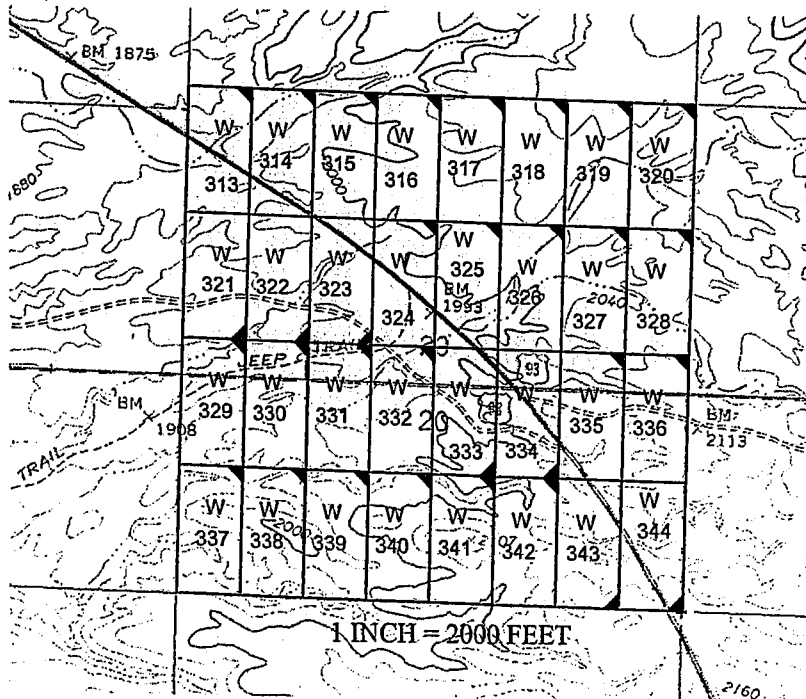
Filed at the request of and return to:
Zenolith LLC
P.O. Box 130
Arvada, Colorado 80001

RECEIVED
BLM AZ STATE OFFICE
2019 JAN 28 P 2:45
PHOENIX, ARIZONA

LOCATION NOTICE FOR PLACER MINING CLAIM

NOTICE IS HEREBY GIVIN that the W- 333 placer mining claim has been located by Zenolith LLC, whose current mailing address is P.O. Box 130, Arvada, Colorado 80001. The general course of this claim is North and South and is situated in Mohave County, Arizona. This claim is approximately 660 feet in width and 1320 feet in length and contains approximately 20 acres. This claim runs from the location monument on which the location notice is posted at the SE corner of the claim approximately 660 feet in a West direction to the West end line and 1320 feet in a North direction to the North end line. This claim is marked by four monuments, one at each corner of the claim, claim monuments are marked with 2"x2"x5' wood post with scribed aluminum tags. The Location Monument on which this notice is posted is situated within Section 20, Township 15 North, Range 12 West, Gila and Salt River Baseline and Meridian, Mohave County, Arizona. This claim encompasses portions of the following legal subdivision (s) and is located by legal subdivision: W2 NW4 SE4 Section 20, Township 15 North, Range 12 West, Gila and Salt River Baseline and Meridian. The locality of this claim with reference to some natural object or permanent monument is as follows: The North East corner of this claim is approximately 2640 feet North and 1980 feet West from the South East corner of Section 20, Township 15 North, Range 12 West, G.&SR.B.M. DATED AND POSTED on the ground this 26 day of November, 2018

BY: Dave Rowe
Dave Rowe, Agent



AMC453257

The above map depicts the W- 333 placer mining claim, which is located in Section(s) 20, Township 15 North, Range 12 West, Gila and Salt River Baseline and Meridian, Mohave County, Arizona. The claim corners and Location monuments are marked by 2 inch by 2 inch by 5 foot wooden post with aluminum tags. The bearings and distances between claims are depicted on the map.

After recording please return to
Zenolith (USA) LLC
PO Box 130
Arvada, CO 80001

REC# 2019009709

OFFICIAL RECORDS
OF MOHAVE COUNTY
KRISTI BLAIR,
COUNTY RECORDER



02/27/2019 03:55 PM Fee: \$10.00

PAGE: 1 of 1

Amended Location Notice For Placer Mining Claim

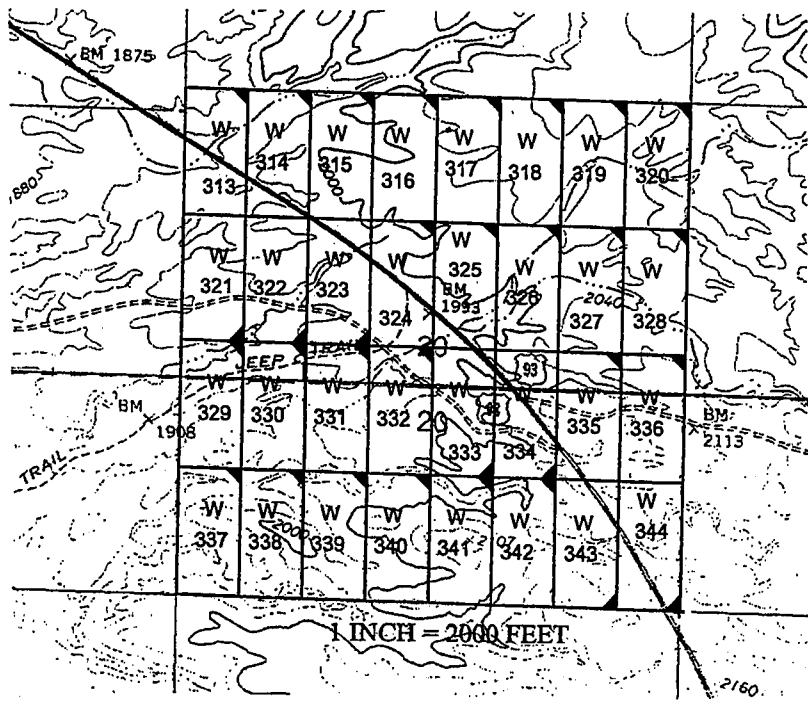
Notice is hereby given that the W-334 placer mining claim of record at the AZ State office of the BLM under serial number AMC 453258 was amended by Zenolith (USA) LLC a Delaware Corp, owner thereof, whose address is PO Box 130, Arvada, CO 80001. The date of the original location and recording of the location notice in the Official Records of Mohave County, AZ are as follows:

Date of Location November 26, 2018 Fee# 2019002788

The purpose of this amendment is to correct the locator name to Zenolith (USA) LLC

NOTICE IS HEREBY GIVIN that the W- 334 placer mining claim has been located by Zenolith (USA) LLC whose current mailing address is P.O. Box 130, Arvada, Colorado 80001. The general course of this claim is North and South and is situated in Mohave County, Arizona. This claim is approximately 660 feet in width and 1320 feet in length and contains approximately 20 acres. This claim runs from the location monument on which the location notice is posted at the SE corner of the claim approximately 660 feet in a West direction to the West end line and 1320 feet in a North direction to the North end line. This claim is marked by four monuments, one at each corner of the claim, claim monuments are marked with 2"x2"x5' wood post with scribed aluminum tags. The Location Monument on which this notice is posted is situated within Section 20, Township 15 North, Range 12 West, Gila and Salt River Baseline and Meridian, Mohave County, Arizona. This claim encompasses portions of the following legal subdivision (s) and is located by legal subdivision: E2 NW4 SE4 Section 20, Township 15 North, Range 12 West, Gila and Salt River Baseline and Meridian. The locality of this claim with reference to some natural object or permanent monument is as follows: The North East corner of this claim is approximately 2640 feet North and 1320 feet West from the South East corner of Section 20, Township 15 North, Range 12 West, G.&SR.B.M. Amended, DATED AND POSTED ~~on~~ this February 15-2019

BY: Jin Heulinger - Agent



PHOENIX, ARIZONA
2019 MAR 14 P 12:44
RECEIVED
BLM
N
S
W
E
NW 660 FEET EAST NE
LM
1320 FEET NORTH
Not to Scale
1320 FEET SOUTH
SW 660 FEET WEST SE

AMC 453258

The above map depicts the W- 334 placer mining claim, which is located in Section(s) 20, Township 15 North, Range 12 West, Gila and Salt River Baseline and Meridian, Mohave County, Arizona. The claim corners and Location monuments are marked by 2 inch by 2 inch by 5 foot wooden post with aluminum tags. The bearings and distances between claims are depicted on the map.

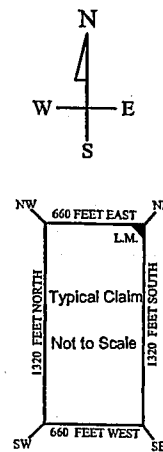
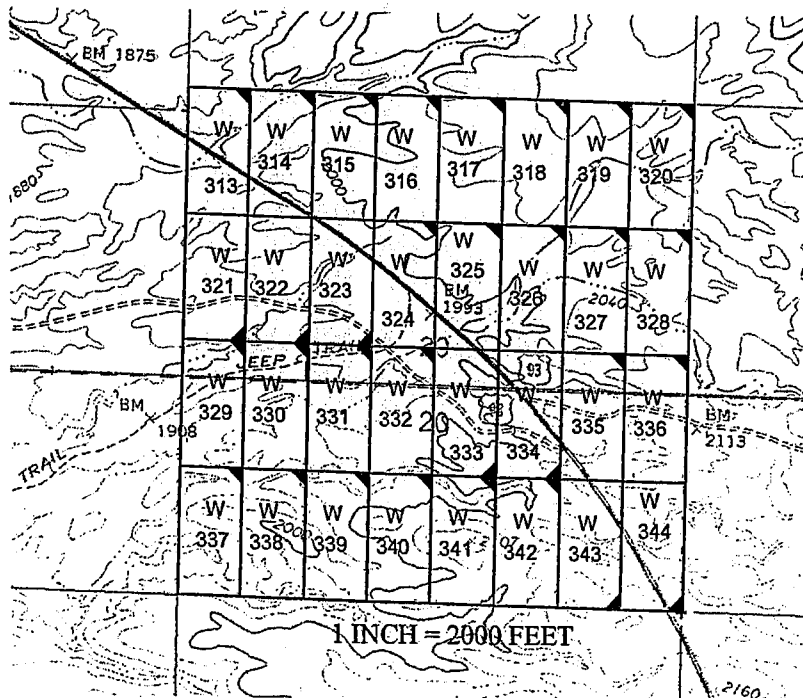
Filed at the request of and return to:
Zenolith LLC
P.O. Box 130
Arvada, Colorado 80001

RECEIVED
BLM AZ STATE OFFICE
2019 JAN 28 P 2:45
PHOENIX, ARIZONA

LOCATION NOTICE FOR PLACER MINING CLAIM

NOTICE IS HEREBY GIVIN that the W- 334 placer mining claim has been located by Zenolith LLC, whose current mailing address is P.O. Box 130, Arvada, Colorado 80001. The general course of this claim is North and South and is situated in Mohave County, Arizona. This claim is approximately 660 feet in width and 1320 feet in length and contains approximately 20 acres. This claim runs from the location monument on which the location notice is posted at the SE corner of the claim approximately 660 feet in a West direction to the West end line and 1320 feet in a North direction to the North end line. This claim is marked by four monuments, one at each corner of the claim, claim monuments are marked with 2"x2"x5' wood post with scribed aluminum tags. The Location Monument on which this notice is posted is situated within Section 20, Township 15 North, Range 12 West, Gila and Salt River Baseline and Meridian, Mohave County, Arizona. This claim encompasses portions of the following legal subdivision (s) and is located by legal subdivision: E2 NW4 SE4 Section 20, Township 15 North, Range 12 West, Gila and Salt River Baseline and Meridian. The locality of this claim with reference to some natural object or permanent monument is as follows: The North East corner of this claim is approximately 2640 feet North and 1320 feet West from the South East corner of Section 20, Township 15 North, Range 12 West, G.&SR.B.M. DATED AND POSTED on the ground this 26 day of November, 2018

BY: Dave Rowe
Dave Rowe, Agent



AMC453258

The above map depicts the W- 334 placer mining claim, which is located in Section(s) 20, Township 15 North, Range 12 West, Gila and Salt River Baseline and Meridian, Mohave County, Arizona. The claim corners and Location monuments are marked by 2 inch by 2 inch by 5 foot wooden post with aluminum tags. The bearings and distances between claims are depicted on the map.

After recording please return to
Zenolith (USA) LLC
PO Box 130
Arvada, CO 80001

REC# 2019009710

OFFICIAL RECORDS
OF MOHAVE COUNTY
KRISTI BLAIR,
COUNTY RECORDER



02/27/2019 03:55 PM Fee: \$10.00

PAGE: 1 of 1

Amended Location Notice For Placer Mining Claim

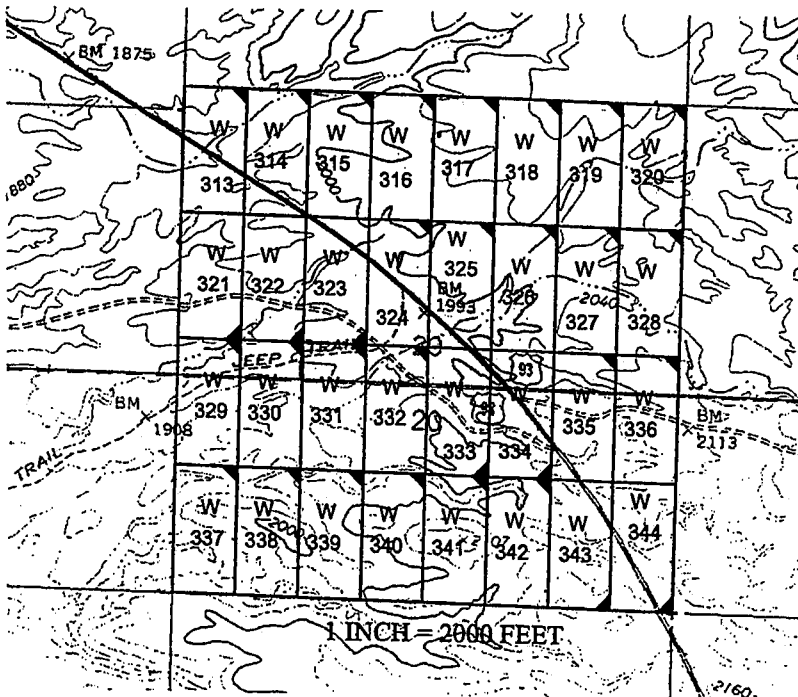
Notice is hereby given that the W-335 placer mining claim of record at the AZ State office of the BLM under serial number AMC 453259 was amended by Zenolith (USA) LLC, a Delaware Corp, owner thereof, whose address is PO Box 130, Arvada, CO 80001. The date of the original location and recording of the location notice in the Official Records of Mohave County, AZ are as follows:

Date of Location	Fee#
November 26, 2018	2019002789

The purpose of this amendment is to correct the locator name to Zenolith (USA) LLC

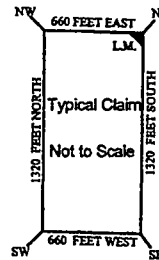
NOTICE IS HEREBY GIVIN that the W- 335 placer mining claim has been located by Zenolith (USA) LLC whose current mailing address is P.O. Box 130, Arvada, Colorado 80001. The general course of this claim is North and South and is situated in Mohave County, Arizona. This claim is approximately 660 feet in width and 1320 feet in length and contains approximately 20 acres. This claim runs from the location monument on which the location notice is posted at the NE corner of the claim approximately 660 feet in a West direction to the West end line and 1320 feet in a South direction to the South end line. This claim is marked by four monuments, one at each corner of the claim, claim monuments are marked with 2"x2"x5' wood post with scribed aluminum tags. The Location Monument on which this notice is posted is situated within Section 20, Township 15 North, Range 12 West, Gila and Salt River Baseline and Meridian, Mohave County, Arizona. This claim encompasses portions of the following legal subdivision (s) and is located by legal subdivision: W2 NE4 SE4 Section 20, Township 15 North, Range 12 West, Gila and Salt River Baseline and Meridian. The locality of this claim with reference to some natural object or permanent monument is as follows: The North East corner of this claim is approximately 2640 feet North and 660 feet West from the South East corner of Section 20, Township 15 North, Range 12 West, G.&SR.B.M. *Amended,* DATED AND POSTED ~~on~~ this February 15-2019

BY: *Jim Heilinger - Agent*



PHOENIX, ARIZONA
 2019 MAR 14 P 12:44
 RECEIVED
 PUBLIC RECORDS DIVISION

AMC 453259



The above map depicts the W - 335 placer mining claim, which is located in Section(s) 20, Township 15 North, Range 12 West, Gila and Salt River Baseline and Meridian, Mohave County, Arizona. The claim corners and Location monuments are marked by 2 inch by 2 inch by 5 foot wooden post with aluminum tags. The bearings and distances between claims are depicted on the map.

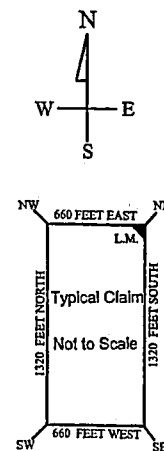
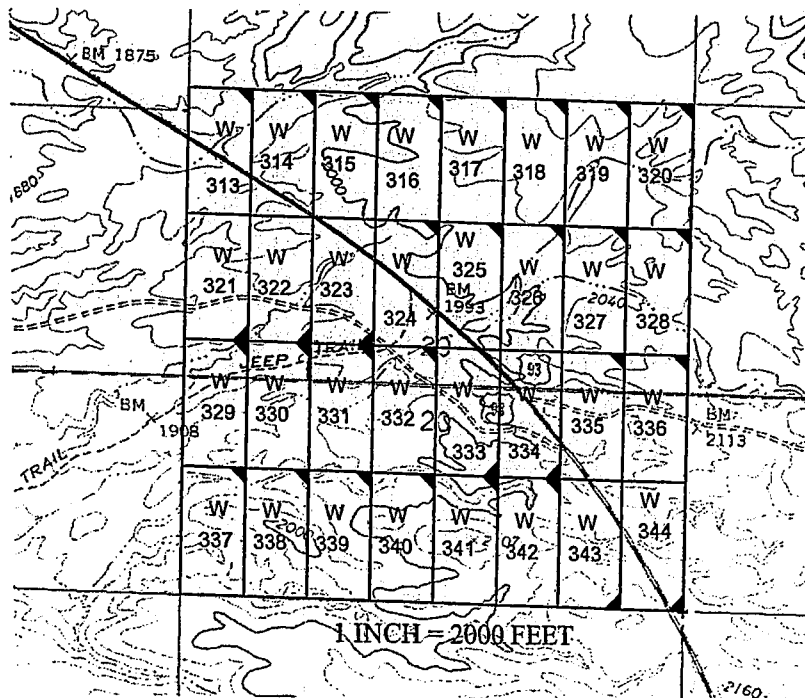
Filed at the request of and return to:
Zenolith LLC
P.O. Box 130
Arvada, Colorado 80001

RECEIVED
BLM AZ STATE OFFICE
2019 JAN 28 P 2:45
PHOENIX, ARIZONA

LOCATION NOTICE FOR PLACER MINING CLAIM

NOTICE IS HEREBY GIVIN that the W- 335 placer mining claim has been located by Zenolith LLC, whose current mailing address is P.O. Box 130, Arvada, Colorado 80001. The general course of this claim is North and South and is situated in Mohave County, Arizona. This claim is approximately 660 feet in width and 1320 feet in length and contains approximately 20 acres. This claim runs from the location monument on which the location notice is posted at the NE corner of the claim approximately 660 feet in a West direction to the West end line and 1320 feet in a South direction to the South end line. This claim is marked by four monuments, one at each corner of the claim, claim monuments are marked with 2"x2"x5' wood post with scribed aluminum tags. The Location Monument on which this notice is posted is situated within Section 20, Township 15 North, Range 12 West, Gila and Salt River Baseline and Meridian, Mohave County, Arizona. This claim encompasses portions of the following legal subdivision (s) and is located by legal subdivision: W2 NE4 SE4 Section 20, Township 15 North, Range 12 West, Gila and Salt River Baseline and Meridian. The locality of this claim with reference to some natural object or permanent monument is as follows: The North East corner of this claim is approximately 2640 feet North and 660 feet West from the South East corner of Section 20, Township 15 North, Range 12 West, G.&SR.B.M. DATED AND POSTED on the ground this 26 day of November, 2018

BY: Dave Rowe
Dave Rowe, Agent



AMC453259

The above map depicts the W- 335 placer mining claim, which is located in Section(s) 20, Township 15 North, Range 12 West, Gila and Salt River Baseline and Meridian, Mohave County, Arizona. The claim corners and Location monuments are marked by 2 inch by 2 inch by 5 foot wooden post with aluminum tags. The bearings and distances between claims are depicted on the map.

OFFICIAL RECORDS OF MOHAVE COUNTY KRISTI BLAIR, COUNTY RECORDER



02/27/2019 03:55 PM Fee: \$10.00

PAGE: 1 of 1

After recording please return to Zenolith (USA) LLC PO Box 130 Arvada, CO 80001

Amended Location Notice For Placer Mining Claim

Notice is hereby given that the W-336 placer mining claim of record at the AZ State office of the BLM under serial number AMC 453260 was amended by Zenolith (USA) LLC a Delaware Corp, owner thereof, whose address is PO Box 130, Arvada, CO 80001. The date of the original location and recording of the location notice in the Official Records of Mohave County, AZ are as follows:

Date of Location	Fee#
November 26, 2018	2019002790

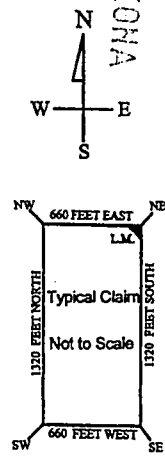
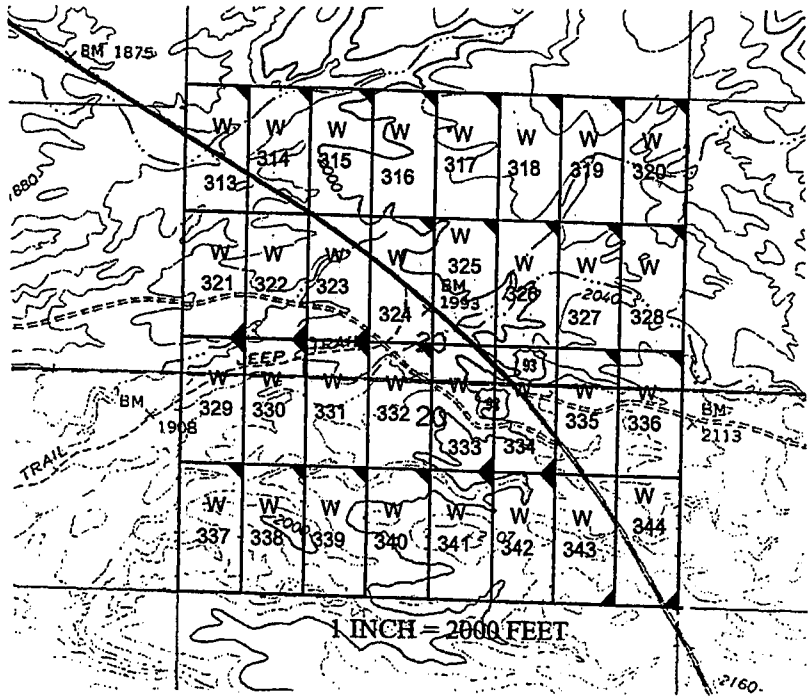
The purpose of this amendment is to correct the locator name to Zenolith (USA) LLC

NOTICE IS HEREBY GIVIN that the W- 336 placer mining claim has been located by Zenolith (USA) LLC whose current mailing address is P.O. Box 130, Arvada, Colorado 80001. The general course of this claim is North and South and is situated in Mohave County, Arizona. This claim is approximately 660 feet in width and 1320 feet in length and contains approximately 20 acres. This claim runs from the location monument on which the location notice is posted at the NE corner of the claim approximately 660 feet in a West direction to the West end line and 1320 feet in a South direction to the South end line. This claim is marked by four monuments, one at each corner of the claim, claim monuments are marked with 2"x2"x5' wood post with scribed aluminum tags. The Location Monument on which this notice is posted is situated within Section 20, Township 15 North, Range 12 West, Gila and Salt River Baseline and Meridian, Mohave County, Arizona. This claim encompasses portions of the following legal subdivision (s) and is located by legal subdivision: E2 NE4 SE4 Section 20, Township 15 North, Range 12 West, Gila and Salt River Baseline and Meridian. The locality of this claim with reference to some natural object or permanent monument is as follows: The North East corner of this claim is approximately 2640 feet North and 0 feet West from the South East corner of Section 20 . Township 15 North, Range 12 West, G.&SR.B.M. *Amended,* DATED AND POSTED ~~on~~ this February 15-2019

BY: *Jim Heulinger - Agent*

RECEIVED
PLM & REVENUE DIVISION
2019 MAR 14 P 12:44
PHOENIX, ARIZONA

Amc 453260



The above map depicts the W - 336 placer mining claim, which is located in Section(s) 20 , Township 15 North, Range 12 West, Gila and Salt River Baseline and Meridian, Mohave County, Arizona. The claim corners and Location monuments are marked by 2 inch by 2 inch by 5 foot wooden post with aluminum tags. The bearings and distances between claims are depicted on the map.

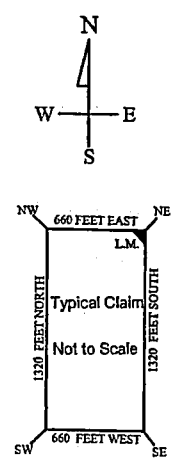
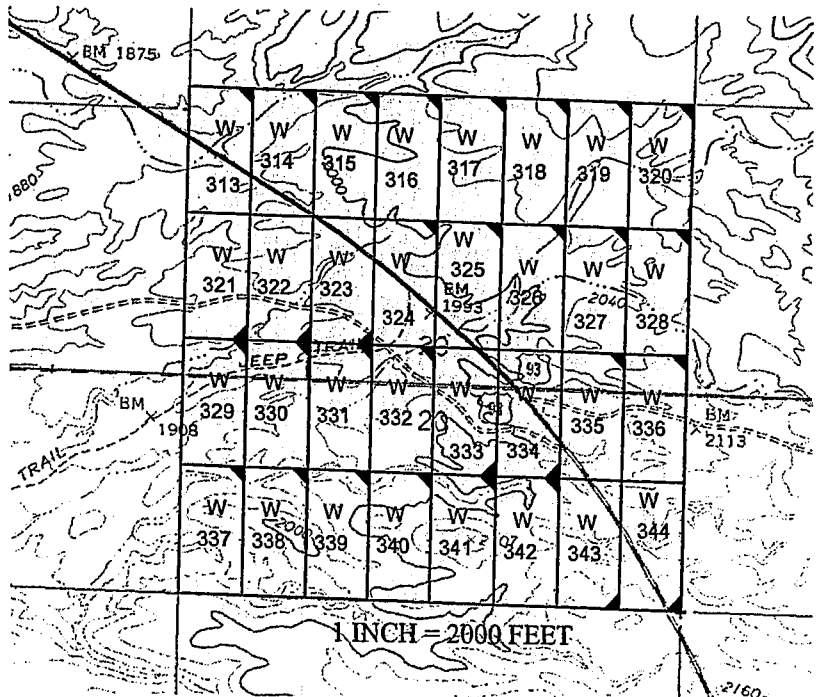
Filed at the request of and return to:
Zenolith LLC
P.O. Box 130
Arvada, Colorado 80001

RECEIVED
BLM AZ STATE OFFICE
2019 JAN 28 P 2:45
PHOENIX, ARIZONA

LOCATION NOTICE FOR PLACER MINING CLAIM

NOTICE IS HEREBY GIVIN that the W- 336 placer mining claim has been located by Zenolith LLC, whose current mailing address is P.O. Box 130, Arvada, Colorado 80001. The general course of this claim is North and South and is situated in Mohave County, Arizona. This claim is approximately 660 feet in width and 1320 feet in length and contains approximately 20 acres. This claim runs from the location monument on which the location notice is posted at the NE corner of the claim approximately 660 feet in a West direction to the West end line and 1320 feet in a South direction to the South end line. This claim is marked by four monuments, one at each corner of the claim, claim monuments are marked with 2"x2"x5' wood post with scribed aluminum tags. The Location Monument on which this notice is posted is situated within Section 20, Township 15 North, Range 12 West, Gila and Salt River Baseline and Meridian, Mohave County, Arizona. This claim encompasses portions of the following legal subdivision (s) and is located by legal subdivision: E2 NE4 SE4 Section 20, Township 15 North, Range 12 West, Gila and Salt River Baseline and Meridian. The locality of this claim with reference to some natural object or permanent monument is as follows: The North East corner of this claim is approximately 2640 feet North and 0 feet West from the South East corner of Section 20, Township 15 North, Range 12 West, G.&SR.B.M. DATED AND POSTED on the ground this 26 day of November, 2018

BY: Dave Rowe
Dave Rowe, Agent



AMC453260

The above map depicts the W - 336 placer mining claim, which is located in Section(s) 20, Township 15 North, Range 12 West, Gila and Salt River Baseline and Meridian, Mohave County, Arizona. The claim corners and Location monuments are marked by 2 inch by 2 inch by 5 foot wooden post with aluminum tags. The bearings and distances between claims are depicted on the map.

After recording please return to
Zenolith (USA) LLC
PO Box 130
Arvada, CO 80001

REC# 2019009712

OFFICIAL RECORDS
OF MOHAVE COUNTY
KRISTI BLAIR,
COUNTY RECORDER



02/27/2019 03:55 PM Fee: \$10.00

PAGE: 1 of 1

Amended Location Notice For Placer Mining Claim

Notice is hereby given that the W-337 placer mining claim of record at the AZ State office of the BLM under serial number AMC 453261 was amended by Zenolith (USA) LLC a Delaware Corp, owner thereof, whose address is PO Box 130, Arvada, CO 80001. The date of the original location and recording of the location notice in the Official Records of Mohave County, AZ are as follows:

Date of Location	Fee#
November 26, 2018	2019002791

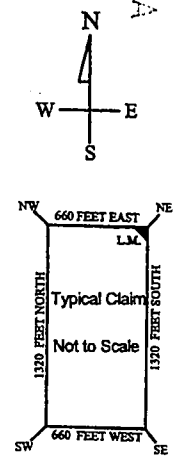
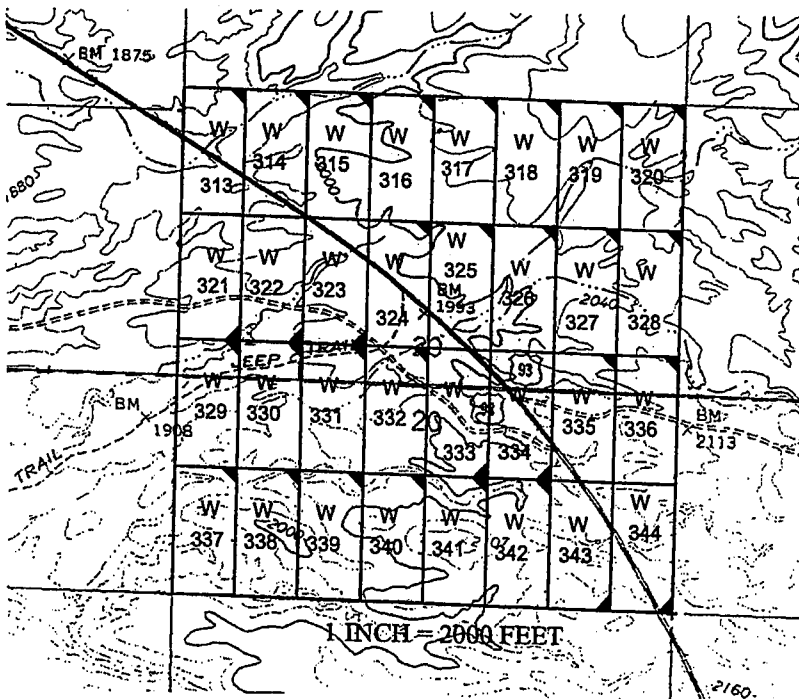
The purpose of this amendment is to correct the locator name to Zenolith (USA) LLC

NOTICE IS HEREBY GIVIN that the W- 337 placer mining claim has been located by Zenolith (USA) LLC whose current mailing address is P.O. Box 130, Arvada, Colorado 80001. The general course of this claim is North and South and is situated in Mohave County, Arizona. This claim is approximately 660 feet in width and 1320 feet in length and contains approximately 20 acres. This claim runs from the location monument on which the location notice is posted at the NE corner of the claim approximately 660 feet in a West direction to the West end line and 1320 feet in a South direction to the South end line. This claim is marked by four monuments, one at each corner of the claim, claim monuments are marked with 2"x2"x5' wood post with scribed aluminum tags. The Location Monument on which this notice is posted is situated within Section 20, Township 15 North, Range 12 West, Gila and Salt River Baseline and Meridian, Mohave County, Arizona. This claim encompasses portions of the following legal subdivision (s) and is located by legal subdivision: W2 SW4 SW4 Section 20, Township 15 North, Range 12 West, Gila and Salt River Baseline and Meridian. The locality of this claim with reference to some natural object or permanent monument is as follows: The North East corner of this claim is approximately 1320 feet North and 4620 feet West from the South East corner of Section 20, Township 15 North, Range 12 West, G.&SR.B.M. *Amended,* DATED AND POSTED ~~on~~ this February 15-2019

BY: *Jim Heulerger Agent*

PHOENIX, ARIZONA
2019 MAR 14 P 12:44
RECEIVED
BLM AT STATE OFFICE

AMC 453261



The above map depicts the W- 337 placer mining claim, which is located in Section(s) 20, Township 15 North, Range 12 West, Gila and Salt River Baseline and Meridian, Mohave County, Arizona. The claim corners and Location monuments are marked by 2 inch by 2 inch by 5 foot wooden post with aluminum tags. The bearings and distances between claims are depicted on the map.

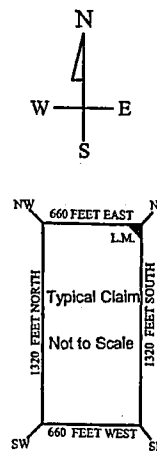
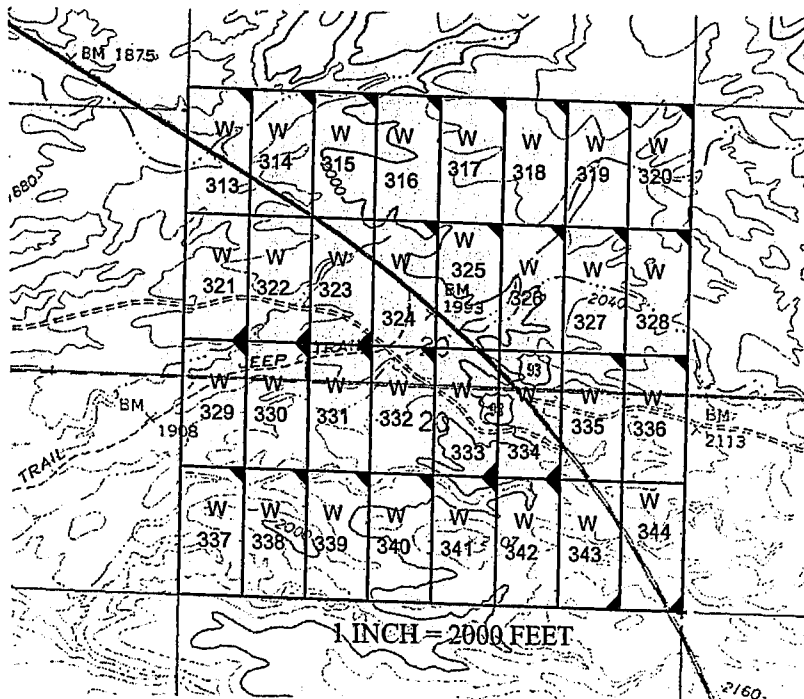
Filed at the request of and return to:
Zenolith LLC
P.O. Box 130
Arvada, Colorado 80001

RECEIVED
BLM AZ STATE OFFICE
2019 JAN 28 P 2:45
PHOENIX, ARIZONA

LOCATION NOTICE FOR PLACER MINING CLAIM

NOTICE IS HEREBY GIVIN that the W- 337 placer mining claim has been located by Zenolith LLC, whose current mailing address is P.O. Box 130, Arvada, Colorado 80001. The general course of this claim is North and South and is situated in Mohave County, Arizona. This claim is approximately 660 feet in width and 1320 feet in length and contains approximately 20 acres. This claim runs from the location monument on which the location notice is posted at the NE corner of the claim approximately 660 feet in a West direction to the West end line and 1320 feet in a South direction to the South end line. This claim is marked by four monuments, one at each corner of the claim, claim monuments are marked with 2"x2"x5' wood post with scribed aluminum tags. The Location Monument on which this notice is posted is situated within Section 20, Township 15 North, Range 12 West, Gila and Salt River Baseline and Meridian, Mohave County, Arizona. This claim encompasses portions of the following legal subdivision (s) and is located by legal subdivision: W2 SW4 SW4 Section 20, Township 15 North, Range 12 West, Gila and Salt River Baseline and Meridian. The locality of this claim with reference to some natural object or permanent monument is as follows: The North East corner of this claim is approximately 1320 feet North and 4620 feet West from the South East corner of Section 20, Township 15 North, Range 12 West, G.&SR.B.M. DATED AND POSTED on the ground this 26 day of November, 2018

BY: Dave Rowe
Dave Rowe, Agent



AMC453261

The above map depicts the W - 337 placer mining claim, which is located in Section(s) 20, Township 15 North, Range 12 West, Gila and Salt River Baseline and Meridian, Mohave County, Arizona. The claim corners and Location monuments are marked by 2 inch by 2 inch by 5 foot wooden post with aluminum tags. The bearings and distances between claims are depicted on the map.

After recording please return to
Zenolith (USA) LLC
PO Box 130
Arvada, CO 80001

REC# 2019009713

OFFICIAL RECORDS
OF MOHAVE COUNTY
KRISTI BLAIR,
COUNTY RECORDER



02/27/2019 03:55 PM Fee: \$10.00

PAGE: 1 of 1

Amended Location Notice For Placer Mining Claim

Notice is hereby given that the W-338 placer mining claim of record at the AZ State office of the BLM under serial number AMC 453262 was amended by Zenolith (USA) LLC, a Delaware Corp, owner thereof, whose address is PO Box 130, Arvada, CO 80001. The date of the original location and recording of the location notice in the Official Records of Mohave County, AZ are as follows:

Date of Location	Fee#
November 26, 2018	2019002792

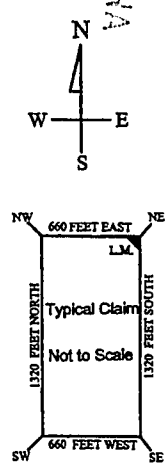
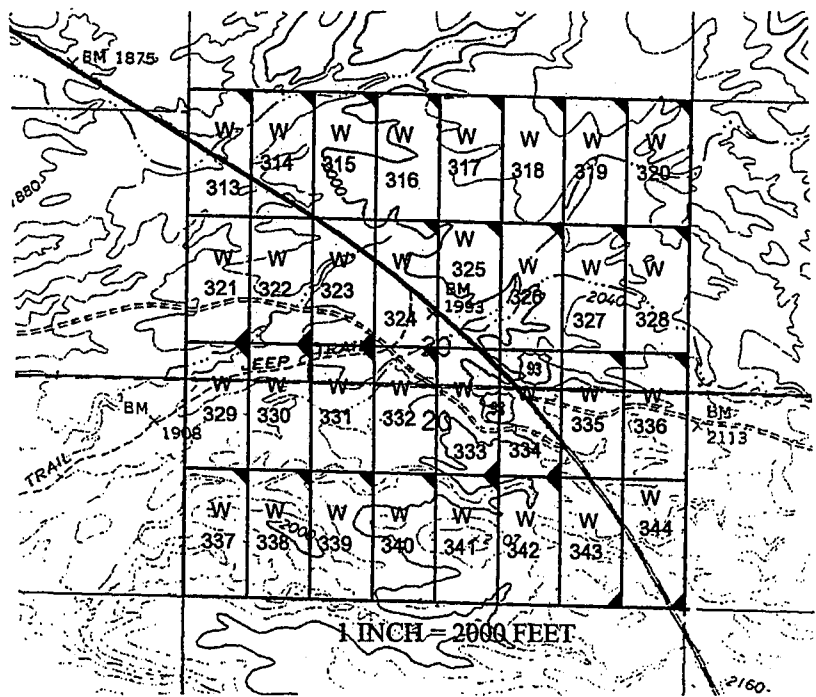
The purpose of this amendment is to correct the locator name to Zenolith (USA) LLC

NOTICE IS HEREBY GIVIN that the W- 338 placer mining claim has been located by Zenolith (USA) LLC whose current mailing address is P.O. Box 130, Arvada, Colorado 80001. The general course of this claim is North and South and is situated in Mohave County, Arizona. This claim is approximately 660 feet in width and 1320 feet in length and contains approximately 20 acres. This claim runs from the location monument on which the location notice is posted at the NE corner of the claim approximately 660 feet in a West direction to the West end line and 1320 feet in a South direction to the South end line. This claim is marked by four monuments, one at each corner of the claim, claim monuments are marked with 2"x2"x5' wood post with scribed aluminum tags. The Location Monument on which this notice is posted is situated within Section 20, Township 15 North, Range 12 West, Gila and Salt River Baseline and Meridian, Mohave County, Arizona. This claim encompasses portions of the following legal subdivision (s) and is located by legal subdivision: E2 SW4 SW4 Section 20, Township 15 North, Range 12 West, Gila and Salt River Baseline and Meridian. The locality of this claim with reference to some natural object or permanent monument is as follows: The North East corner of this claim is approximately 1320 feet North and 3960 feet West from the South East corner of Section 20, Township 15 North, Range 12 West, G.&SR.B.M. Amended, DATED AND POSTED ~~on~~ this February 15-2019

BY: Jim Heulinger - Agent

PHOENIX, ARIZONA
2019 MAR 14 P 12:44
RECEIVED
BLM REC'D

AMC 453262



The above map depicts the W- 338 placer mining claim, which is located in Section(s) 20, Township 15 North, Range 12 West, Gila and Salt River Baseline and Meridian, Mohave County, Arizona. The claim corners and Location monuments are marked by 2 inch by 2 inch by 5 foot wooden post with aluminum tags. The bearings and distances between claims are depicted on the map.

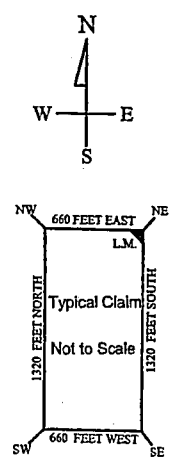
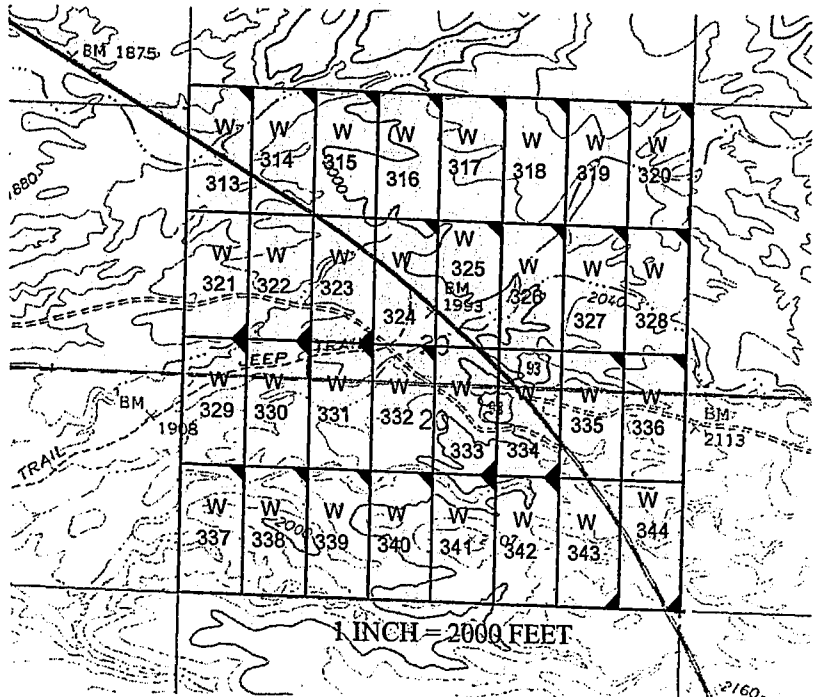
Filed at the request of and return to:
 Zenolith LLC
 P.O. Box 130
 Arvada, Colorado 80001

RECEIVED
 BLM AZ STATE OFFICE
 2018 JAN 28 P 2:45
 PHOENIX, ARIZONA

LOCATION NOTICE FOR PLACER MINING CLAIM

NOTICE IS HEREBY GIVIN that the W- 338 placer mining claim has been located by Zenolith LLC, whose current mailing address is P.O. Box 130, Arvada, Colorado 80001. The general course of this claim is North and South and is situated in Mohave County, Arizona. This claim is approximately 660 feet in width and 1320 feet in length and contains approximately 20 acres. This claim runs from the location monument on which the location notice is posted at the NE corner of the claim approximately 660 feet in a West direction to the West end line and 1320 feet in a South direction to the South end line. This claim is marked by four monuments, one at each corner of the claim, claim monuments are marked with 2"x2"x5' wood post with scribed aluminum tags. The Location Monument on which this notice is posted is situated within Section 20, Township 15 North, Range 12 West, Gila and Salt River Baseline and Meridian, Mohave County, Arizona. This claim encompasses portions of the following legal subdivision (s) and is located by legal subdivision: E2 SW4 SW4 Section 20, Township 15 North, Range 12 West, Gila and Salt River Baseline and Meridian. The locality of this claim with reference to some natural object or permanent monument is as follows: The North East corner of this claim is approximately 1320 feet North and 3960 feet West from the South East corner of Section 20, Township 15 North, Range 12 West, G.&SR.B.M. DATED AND POSTED on the ground this 26 day of November, 2018

BY: Dave Rowe
 Dave Rowe, Agent



AN0453262

The above map depicts the W - 338 placer mining claim, which is located in Section(s) 20, Township 15 North, Range 12 West. Gila and Salt River Baseline and Meridian, Mohave County, Arizona. The claim corners and Location monuments are marked by 2 inch by 2 inch by 5 foot wooden post with aluminum tags. The bearings and distances between claims are depicted on the map.

After recording please return to
Zenolith (USA) LLC
PO Box 130
Arvada, CO 80001

REC# 2019009714

OFFICIAL RECORDS
OF MOHAVE COUNTY
KRISTI BLAIR,
COUNTY RECORDER



02/27/2019 03:55 PM Fee: \$10.00

PAGE: 1 of 1

Amended Location Notice For Placer Mining Claim

Notice is hereby given that the W-339 placer mining claim of record at the AZ State office of the BLM under serial number AMC 453263 was amended by Zenolith (USA) LLC a Delaware Corp, owner thereof, whose address is PO Box 130, Arvada, CO 80001. The date of the original location and recording of the location notice in the Official Records of Mohave County, AZ are as follows:

Date of Location	Fee#
November 26, 2018	2019002793

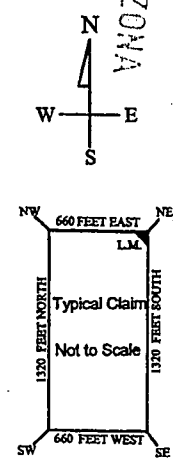
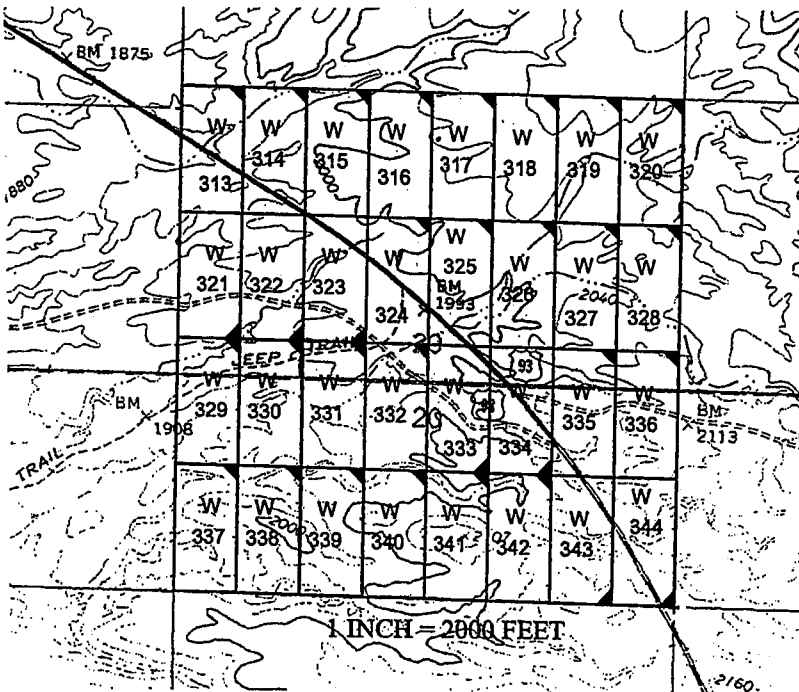
The purpose of this amendment is to correct the locator name to Zenolith (USA) LLC

NOTICE IS HEREBY GIVIN that the W- 339 placer mining claim has been located by Zenolith (USA) LLC whose current mailing address is P.O. Box 130, Arvada, Colorado 80001. The general course of this claim is North and South and is situated in Mohave County, Arizona. This claim is approximately 660 feet in width and 1320 feet in length and contains approximately 20 acres. This claim runs from the location monument on which the location notice is posted at the NE corner of the claim approximately 660 feet in a West direction to the West end line and 1320 feet in a South direction to the South end line. This claim is marked by four monuments, one at each corner of the claim, claim monuments are marked with 2"x2"x5' wood post with scribed aluminum tags. The Location Monument on which this notice is posted is situated within Section 20, Township 15 North, Range 12 West, Gila and Salt River Baseline and Meridian, Mohave County, Arizona. This claim encompasses portions of the following legal subdivision (s) and is located by legal subdivision: W2 SE4 SW4 Section 20, Township 15 North, Range 12 West, Gila and Salt River Baseline and Meridian. The locality of this claim with reference to some natural object or permanent monument is as follows: The North East corner of this claim is approximately 1320 feet North and 3300 feet West from the South East corner of Section 20, Township 15 North, Range 12 West, G.&SR.B.M. *Amended,* DATED AND POSTED ~~on~~ this February 15-2019

BY: *Jim Heulerger - Agent*

PHOENIX, ARIZONA
2019 MAR 14 P 12:44
BLM RECEIVED

AMC 453263



The above map depicts the W-339 placer mining claim, which is located in Section(s) 20, Township 15 North, Range 12 West, Gila and Salt River Baseline and Meridian, Mohave County, Arizona. The claim corners and Location monuments are marked by 2 inch by 2 inch by 5 foot wooden post with aluminum tags. The bearings and distances between claims are depicted on the map.

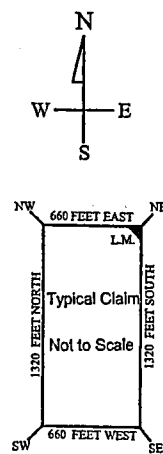
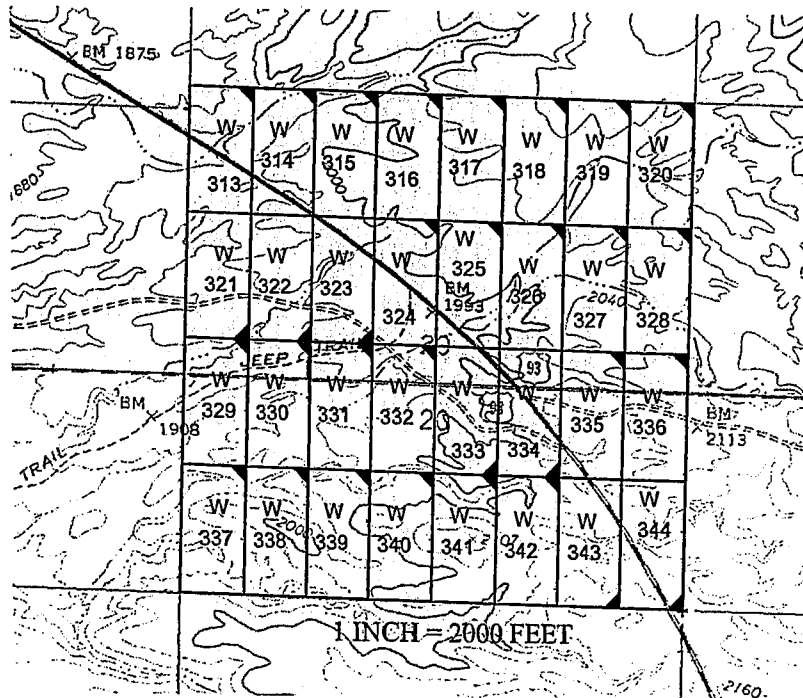
Filed at the request of and return to:
Zenolith LLC
P.O. Box 130
Arvada, Colorado 80001

RECEIVED
BLM AZ STATE OFFICE
2019 JAN 28 P 2:45
PHOENIX, ARIZONA

LOCATION NOTICE FOR PLACER MINING CLAIM

NOTICE IS HEREBY GIVIN that the W- 339 placer mining claim has been located by Zenolith LLC, whose current mailing address is P.O. Box 130, Arvada, Colorado 80001. The general course of this claim is North and South and is situated in Mohave County, Arizona. This claim is approximately 660 feet in width and 1320 feet in length and contains approximately 20 acres. This claim runs from the location monument on which the location notice is posted at the NE corner of the claim approximately 660 feet in a West direction to the West end line and 1320 feet in a South direction to the South end line. This claim is marked by four monuments, one at each corner of the claim, claim monuments are marked with 2"x2"x5' wood post with scribed aluminum tags. The Location Monument on which this notice is posted is situated within Section 20, Township 15 North, Range 12 West, Gila and Salt River Baseline and Meridian, Mohave County, Arizona. This claim encompasses portions of the following legal subdivision (s) and is located by legal subdivision: W2 SE4 SW4 Section 20, Township 15 North, Range 12 West, Gila and Salt River Baseline and Meridian. The locality of this claim with reference to some natural object or permanent monument is as follows: The North East corner of this claim is approximately 1320 feet North and 3300 feet West from the South East corner of Section 20, Township 15 North, Range 12 West, G.&SR.B.M. DATED AND POSTED on the ground this 26 day of November, 2018

BY: Dave Rowe
Dave Rowe, Agent



AMC453263

The above map depicts the W-339 placer mining claim, which is located in Section(s) 20, Township 15 North, Range 12 West, Gila and Salt River Baseline and Meridian, Mohave County, Arizona. The claim corners and Location monuments are marked by 2 inch by 2 inch by 5 foot wooden post with aluminum tags. The bearings and distances between claims are depicted on the map.

After recording please return to
Zenolith (USA) LLC
PO Box 130
Arvada, CO 80001

EE# 2019009715

OFFICIAL RECORDS
OF MOHAVE COUNTY
KRISTI BLAIR,
COUNTY RECORDER



02/27/2019 03:55 PM Fee: \$10.00

PAGE: 1 of 1

Amended Location Notice For Placer Mining Claim

Notice is hereby given that the W-340 placer mining claim of record at the AZ State office of the BLM under serial number AMC 453264 was amended by Zenolith (USA) LLC, a Delaware Corp, owner thereof, whose address is PO Box 130, Arvada, CO 80001. The date of the original location and recording of the location notice in the Official Records of Mohave County, AZ are as follows:

Date of Location Fee#
November 26, 2018 2019002794

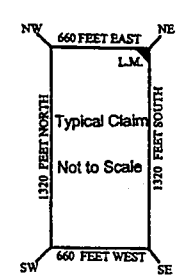
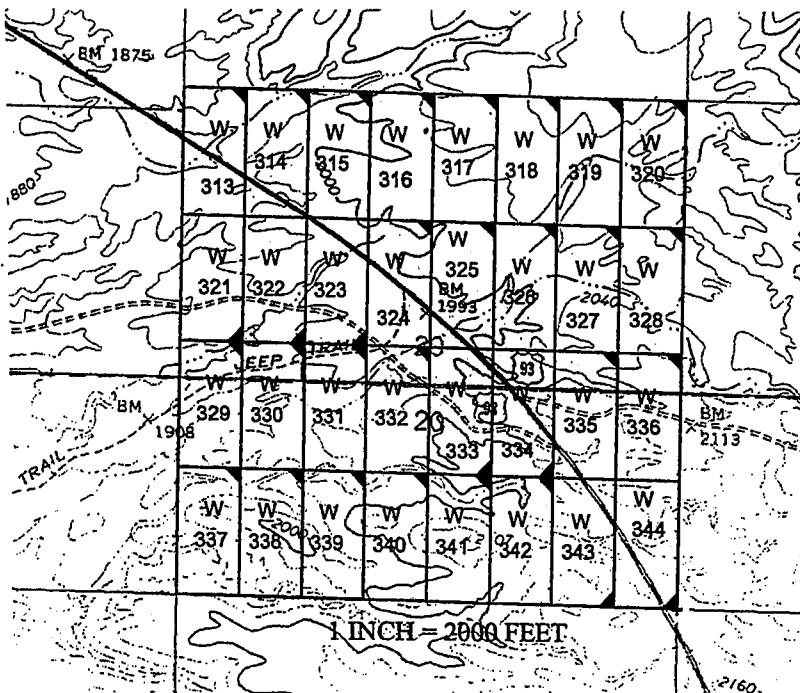
The purpose of this amendment is to correct the locator name to Zenolith (USA) LLC

NOTICE IS HEREBY GIVIN that the W- 340 placer mining claim has been located by Zenolith (USA) LLC whose current mailing address is P.O. Box 130, Arvada, Colorado 80001. The general course of this claim is North and South and is situated in Mohave County, Arizona. This claim is approximately 660 feet in width and 1320 feet in length and contains approximately 20 acres. This claim runs from the location monument on which the location notice is posted at the NE corner of the claim approximately 660 feet in a West direction to the West end line and 1320 feet in a South direction to the South end line. This claim is marked by four monuments, one at each corner of the claim, claim monuments are marked with 2"x2"x5' wood post with scribed aluminum tags. The Location Monument on which this notice is posted is situated within Section 20, Township 15 North, Range 12 West, Gila and Salt River Baseline and Meridian, Mohave County, Arizona. This claim encompasses portions of the following legal subdivision (s) and is located by legal subdivision: E2 SE4 SW4 Section 20, Township 15 North, Range 12 West, Gila and Salt River Baseline and Meridian. The locality of this claim with reference to some natural object or permanent monument is as follows: The North East corner of this claim is approximately 1320 feet North and 2640 feet West from the South East corner of Section 20, Township 15 North, Range 12 West, G.&SR.B.M. Amended, DATED AND POSTED February 15-2019

BY: Jeri Heulerger - Agent

RECEIVED
2019 MAR 14 P 12:44
PHOENIX, ARIZONA

AMC 453264



The above map depicts the W-340 placer mining claim, which is located in Section(s) 20, Township 15 North, Range 12 West, Gila and Salt River Baseline and Meridian, Mohave County, Arizona. The claim corners and Location monuments are marked by 2 inch by 2 inch by 5 foot wooden post with aluminum tags. The bearings and distances between claims are depicted on the map.

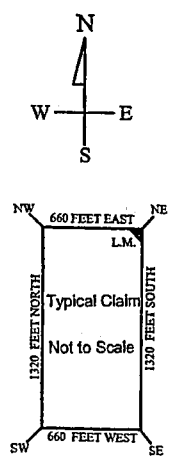
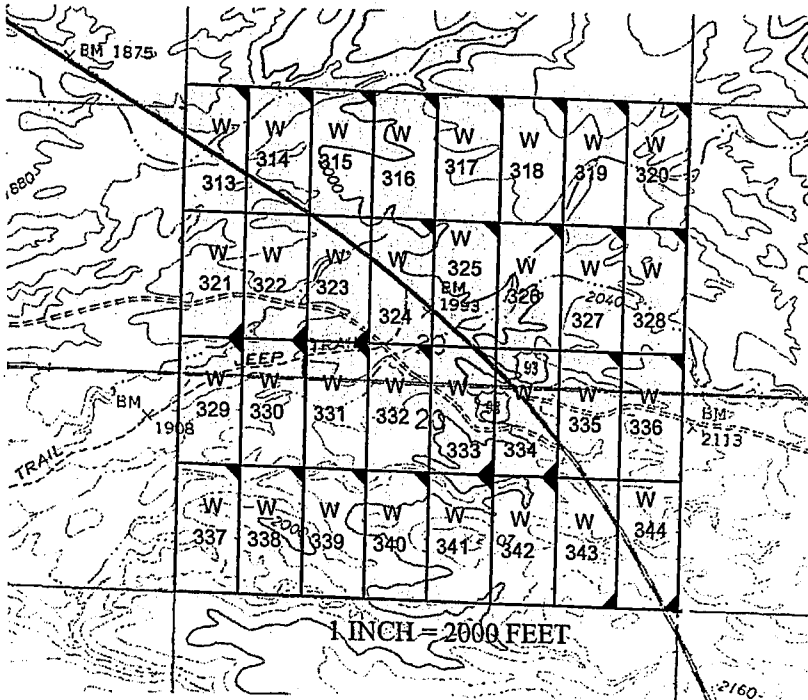
Filed at the request of and return to:
Zenolith LLC
P.O. Box 130
Arvada, Colorado 80001

RECEIVED
BLM AZ STATE OFFICE
2019 JAN 28 P 2:45
PHOENIX, ARIZONA

LOCATION NOTICE FOR PLACER MINING CLAIM

NOTICE IS HEREBY GIVIN that the W- 340 placer mining claim has been located by Zenolith LLC, whose current mailing address is P.O. Box 130, Arvada, Colorado 80001. The general course of this claim is North and South and is situated in Mohave County, Arizona. This claim is approximately 660 feet in width and 1320 feet in length and contains approximately 20 acres. This claim runs from the location monument on which the location notice is posted at the NE corner of the claim approximately 660 feet in a West direction to the West end line and 1320 feet in a South direction to the South end line. This claim is marked by four monuments, one at each corner of the claim, claim monuments are marked with 2"x2"x5' wood post with scribed aluminum tags. The Location Monument on which this notice is posted is situated within Section 20, Township 15 North, Range 12 West, Gila and Salt River Baseline and Meridian, Mohave County, Arizona. This claim encompasses portions of the following legal subdivision (s) and is located by legal subdivision: E2 SE4 SW4 Section 20, Township 15 North, Range 12 West, Gila and Salt River Baseline and Meridian. The locality of this claim with reference to some natural object or permanent monument is as follows: The North East corner of this claim is approximately 1320 feet North and 2640 feet West from the South East corner of Section 20, Township 15 North, Range 12 West, G.&SR.B.M. DATED AND POSTED on the ground this 26 day of November, 2018

BY: Dave Rowe
Dave Rowe, Agent



AMC453264

The above map depicts the W- 340 placer mining claim, which is located in Section(s) 20, Township 15 North, Range 12 West, Gila and Salt River Baseline and Meridian, Mohave County, Arizona. The claim corners and Location monuments are marked by 2 inch by 2 inch by 5 foot wooden post with aluminum tags. The bearings and distances between claims are depicted on the map.

After recording please return to
Zenolith (USA) LLC
PO Box 130
Arvada, CO 80001

EE# 2019009716

OFFICIAL RECORDS
OF MOHAVE COUNTY
KRISTI BLAIR,
COUNTY RECORDER



02/27/2019 03:55 PM Fee: \$10.00

PAGE: 1 of 1

Amended Location Notice For Placer Mining Claim

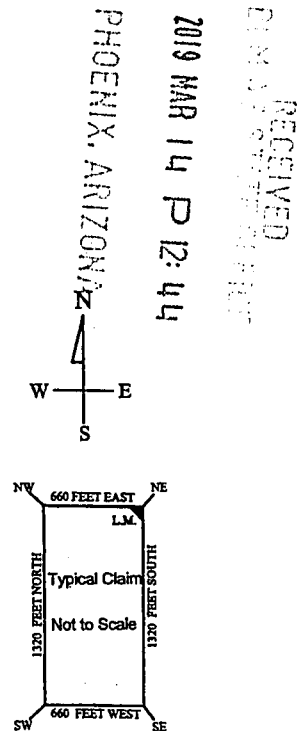
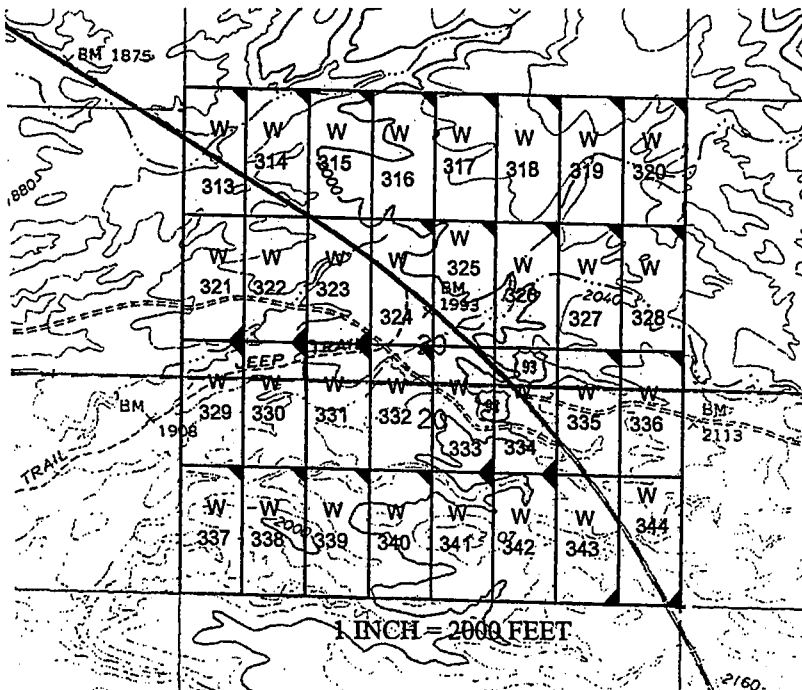
Notice is hereby given that the W-341 placer mining claim of record at the AZ State office of the BLM under serial number AMC 453265 was amended by Zenolith (USA) LLC a Delaware Corp, owner thereof, whose address is PO Box 130, Arvada, CO 80001. The date of the original location and recording of the location notice in the Official Records of Mohave County, AZ are as follows:

Date of Location November 26, 2018 Fee# 2019002795

The purpose of this amendment is to correct the locator name to Zenolith (USA) LLC

NOTICE IS HEREBY GIVIN that the W- 341 placer mining claim has been located by Zenolith (USA) LLC whose current mailing address is P.O. Box 130, Arvada, Colorado 80001. The general course of this claim is North and South and is situated in Mohave County, Arizona. This claim is approximately 660 feet in width and 1320 feet in length and contains approximately 20 acres. This claim runs from the location monument on which the location notice is posted at the NE corner of the claim approximately 660 feet in a West direction to the West end line and 1320 feet in a South direction to the South end line. This claim is marked by four monuments, one at each corner of the claim, claim monuments are marked with 2"x2"x5' wood post with scribed aluminum tags. The Location Monument on which this notice is posted is situated within Section 20, Township 15 North, Range 12 West, Gila and Salt River Baseline and Meridian, Mohave County, Arizona. This claim encompasses portions of the following legal subdivision (s) and is located by legal subdivision: W2 SW4 SE4 Section 20, Township 15 North, Range 12 West, Gila and Salt River Baseline and Meridian. The locality of this claim with reference to some natural object or permanent monument is as follows: The North East corner of this claim is approximately 1320 feet North and 1980 feet West from the South East corner of Section 20, Township 15 North, Range 12 West, G.&SR.B.M. Amended, DATED AND POSTED February 15-2019

BY: Jim Heulinger



2019 MAR 14 P 12:44

PHOENIX, ARIZONA

RECEIVED

AMC 453265

The above map depicts the W - 341 placer mining claim, which is located in Section(s) 20, Township 15 North, Range 12 West. Gila and Salt River Baseline and Meridian, Mohave County, Arizona. The claim corners and Location monuments are marked by 2 inch by 2 inch by 5 foot wooden post with aluminum tags. The bearings and distances between claims are depicted on the map.

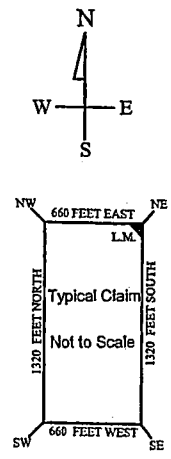
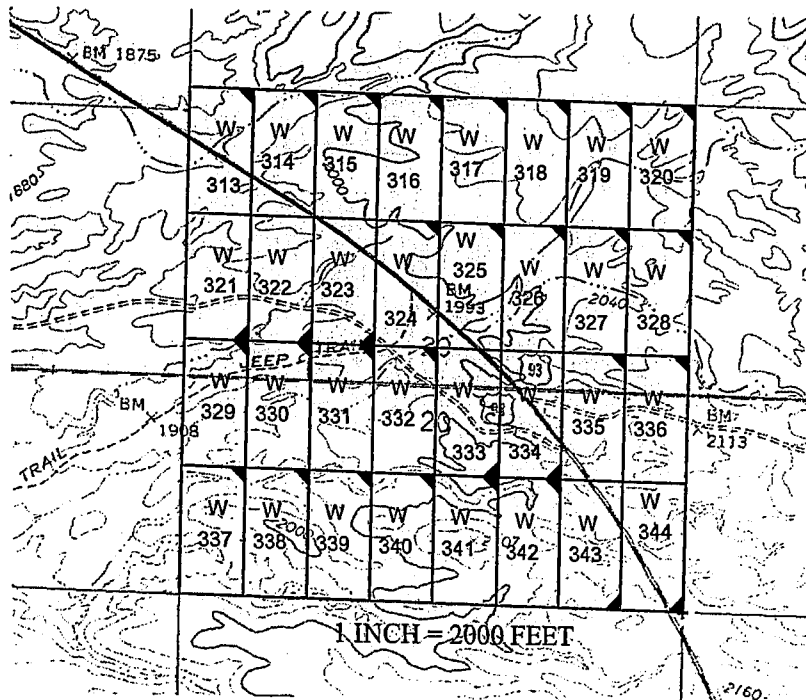
Filed at the request of and return to:
Zenolith LLC
P.O. Box 130
Arvada, Colorado 80001

RECEIVED
BLM AZ STATE OFFICE
2019 JAN 28 P 2:45
PHOENIX, ARIZONA

LOCATION NOTICE FOR PLACER MINING CLAIM

NOTICE IS HEREBY GIVIN that the W- 341 placer mining claim has been located by Zenolith LLC, whose current mailing address is P.O. Box 130, Arvada, Colorado 80001. The general course of this claim is North and South and is situated in Mohave County, Arizona. This claim is approximately 660 feet in width and 1320 feet in length and contains approximately 20 acres. This claim runs from the location monument on which the location notice is posted at the NE corner of the claim approximately 660 feet in a West direction to the West end line and 1320 feet in a South direction to the South end line. This claim is marked by four monuments, one at each corner of the claim, claim monuments are marked with 2"x2"x5' wood post with scribed aluminum tags. The Location Monument on which this notice is posted is situated within Section 20, Township 15 North, Range 12 West, Gila and Salt River Baseline and Meridian, Mohave County, Arizona. This claim encompasses portions of the following legal subdivision (s) and is located by legal subdivision: W2 SW4 SE4 Section 20, Township 15 North, Range 12 West, Gila and Salt River Baseline and Meridian. The locality of this claim with reference to some natural object or permanent monument is as follows: The North East corner of this claim is approximately 1320 feet North and 1980 feet West from the South East corner of Section 20, Township 15 North, Range 12 West, G.&SR.B.M. DATED AND POSTED on the ground this 26 day of November, 2018

BY: Dave Rowe
Dave Rowe, Agent



AMC453265

The above map depicts the W - 341 placer mining claim, which is located in Section(s) 20, Township 15 North, Range 12 West, Gila and Salt River Baseline and Meridian, Mohave County, Arizona. The claim corners and Location monuments are marked by 2 inch by 2 inch by 5 foot wooden post with aluminum tags. The bearings and distances between claims are depicted on the map.

After recording please return to
Zenolith (USA) LLC
PO Box 130
Arvada, CO 80001

REC# 2019009717

OFFICIAL RECORDS
OF MOHAVE COUNTY
KRISTI BLAIR,
COUNTY RECORDER



02/27/2019 03:55 PM Fee: \$10.00

PAGE: 1 of 1

Amended Location Notice For Placer Mining Claim

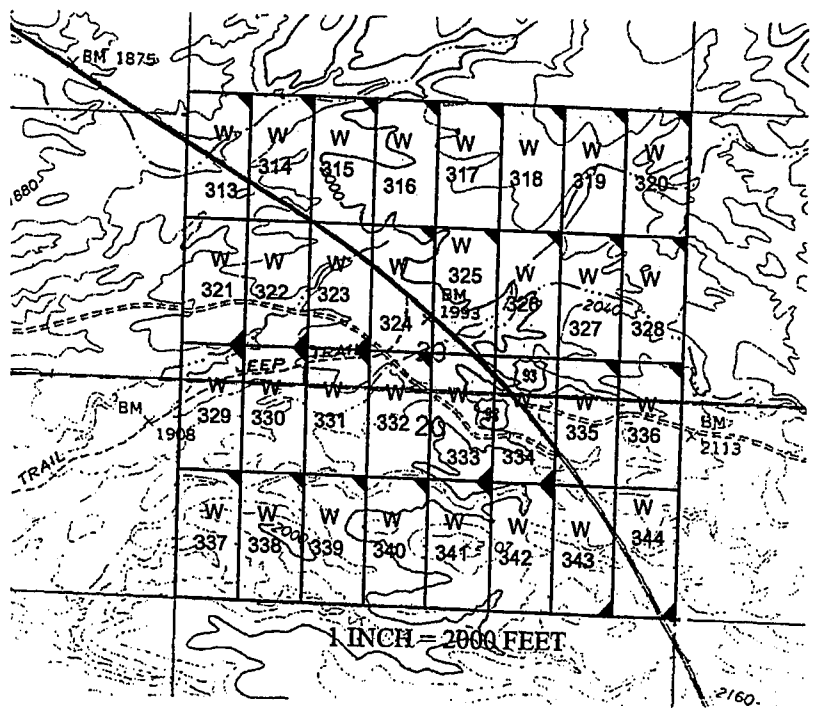
Notice is hereby given that the W-342 placer mining claim of record at the AZ State office of the BLM under serial number AMC 453266 was amended by Zenolith (USA) LLC a Delaware Corp, owner thereof, whose address is PO Box 130, Arvada, CO 80001. The date of the original location and recording of the location notice in the Official Records of Mohave County, AZ are as follows:

Date of Location	Fee#
November 26, 2018	2019002796

The purpose of this amendment is to correct the locator name to Zenolith (USA) LLC

NOTICE IS HEREBY GIVIN that the W- 342 placer mining claim has been located by Zenolith (USA) LLC whose current mailing address is P.O. Box 130, Arvada, Colorado 80001. The general course of this claim is North and South and is situated in Mohave County, Arizona. This claim is approximately 660 feet in width and 1320 feet in length and contains approximately 20 acres. This claim runs from the location monument on which the location notice is posted at the NE corner of the claim approximately 660 feet in a West direction to the West end line and 1320 feet in a South direction to the South end line. This claim is marked by four monuments, one at each corner of the claim, claim monuments are marked with 2"x2"x5' wood post with scribed aluminum tags. The Location Monument on which this notice is posted is situated within Section 20, Township 15 North, Range 12 West, Gila and Salt River Baseline and Meridian, Mohave County, Arizona. This claim encompasses portions of the following legal subdivision (s) and is located by legal subdivision: E2 SW4 SE4 Section 20, Township 15 North, Range 12 West, Gila and Salt River Baseline and Meridian. The locality of this claim with reference to some natural object or permanent monument is as follows: The North East corner of this claim is approximately 1320 feet North and 1320 feet West from the South East corner of Section 20, Township 15 North, Range 12 West, G.&SR.B.M. Amended, DATED AND POSTED February 15-2019

BY: Jim Heurlinger Agent



RECEIVED
BUREAU OF LAND SERVICES
2019 MAR 14 P 12:43
PHOENIX, ARIZONA

Amc 453266

The above map depicts the W-342 placer mining claim, which is located in Section(s) 20, Township 15 North, Range 12 West, Gila and Salt River Baseline and Meridian, Mohave County, Arizona. The claim corners and Location monuments are marked by 2 inch by 2 inch by 5 foot wooden post with aluminum tags. The bearings and distances between claims are depicted on the map.

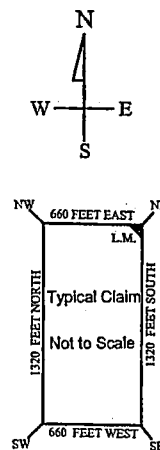
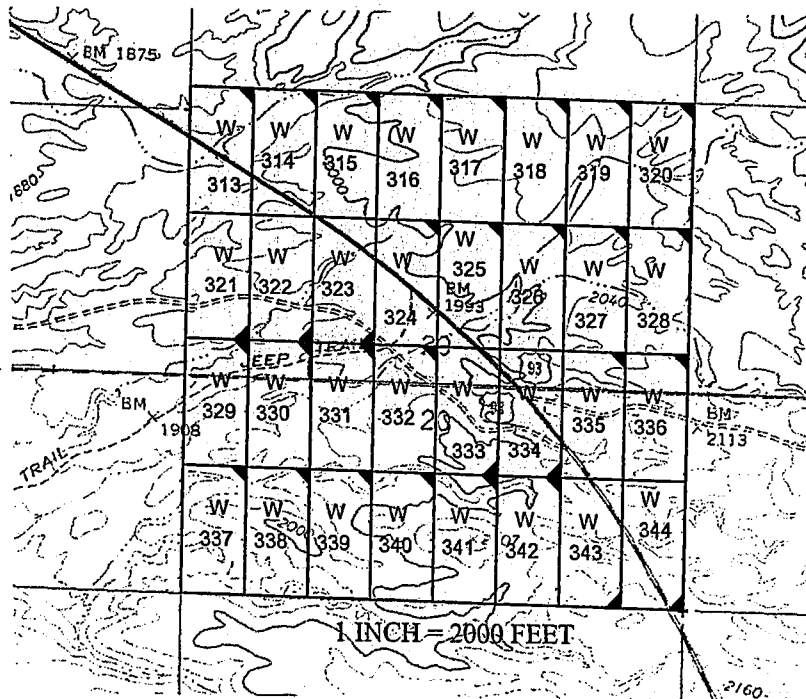
Filed at the request of and return to:
Zenolith LLC
P.O. Box 130
Arvada, Colorado 80001

RECEIVED
BLM AZ STATE OFFICE
2019 JAN 28 P 2:45
PHOENIX, ARIZONA

LOCATION NOTICE FOR PLACER MINING CLAIM

NOTICE IS HEREBY GIVIN that the W- 342 placer mining claim has been located by Zenolith LLC, whose current mailing address is P.O. Box 130, Arvada, Colorado 80001. The general course of this claim is North and South and is situated in Mohave County, Arizona. This claim is approximately 660 feet in width and 1320 feet in length and contains approximately 20 acres. This claim runs from the location monument on which the location notice is posted at the NE corner of the claim approximately 660 feet in a West direction to the West end line and 1320 feet in a South direction to the South end line. This claim is marked by four monuments, one at each corner of the claim, claim monuments are marked with 2"x2"x5' wood post with scribed aluminum tags. The Location Monument on which this notice is posted is situated within Section 20, Township 15 North, Range 12 West, Gila and Salt River Baseline and Meridian, Mohave County, Arizona. This claim encompasses portions of the following legal subdivision (s) and is located by legal subdivision: E2 SW4 SE4 Section 20, Township 15 North, Range 12 West, Gila and Salt River Baseline and Meridian. The locality of this claim with reference to some natural object or permanent monument is as follows: The North East corner of this claim is approximately 1320 feet North and 1320 feet West from the South East corner of Section 20, Township 15 North, Range 12 West, G.&SR.B.M. DATED AND POSTED on the ground this 26 day of November, 2018

BY: Dave Rowe
Dave Rowe, Agent



AMC453266

The above map depicts the W-342 placer mining claim, which is located in Section(s) 20, Township 15 North, Range 12 West, Gila and Salt River Baseline and Meridian, Mohave County, Arizona. The claim corners and Location monuments are marked by 2 inch by 2 inch by 5 foot wooden post with aluminum tags. The bearings and distances between claims are depicted on the map.

After recording please return to
Zenolith (USA) LLC
PO Box 130
Arvada, CO 80001

EE# 2019009718

OFFICIAL RECORDS
OF MOHAVE COUNTY
KRISTI BLAIR,
COUNTY RECORDER



02/27/2019 03:55 PM Fee: \$10.00

PAGE: 1 of 1

Amended Location Notice For Placer Mining Claim

Notice is hereby given that the W-343 placer mining claim of record at the AZ State office of the BLM under serial number AMC 453267 was amended by Zenolith (USA) LLC a Delaware Corp, owner thereof, whose address is PO Box 130, Arvada, CO 80001. The date of the original location and recording of the location notice in the Official Records of Mohave County, AZ are as follows:

Date of Location Fee#
November 26, 2018 2019002797

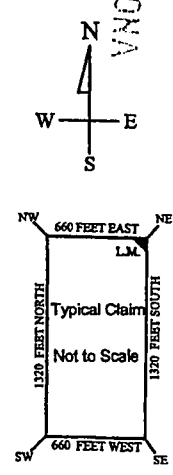
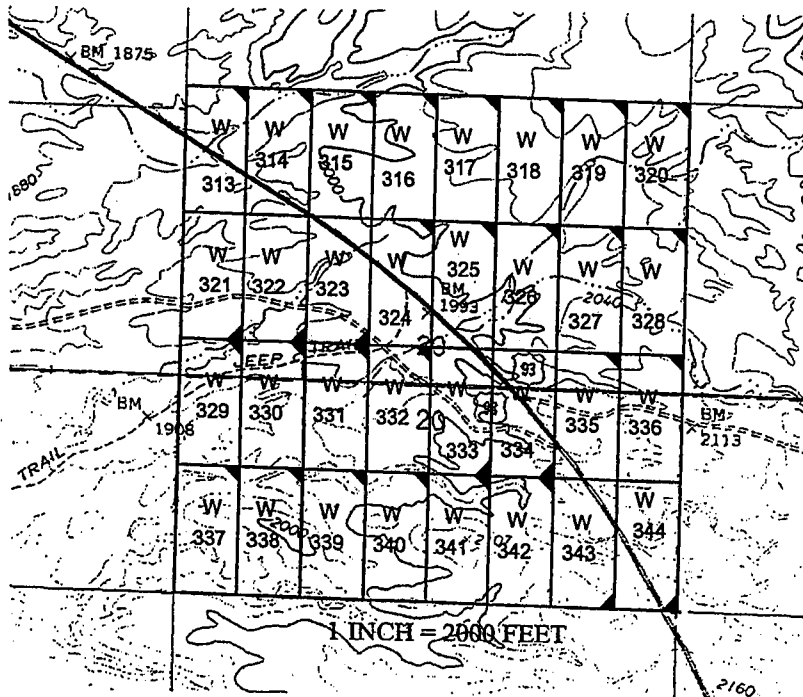
The purpose of this amendment is to correct the locator name to Zenolith (USA) LLC

NOTICE IS HEREBY GIVIN that the W- 343 placer mining claim has been located by Zenolith (USA) LLC whose current mailing address is P.O. Box 130, Arvada, Colorado 80001. The general course of this claim is North and South and is situated in Mohave County, Arizona. This claim is approximately 660 feet in width and 1320 feet in length and contains approximately 20 acres. This claim runs from the location monument on which the location notice is posted at the SE corner of the claim approximately 660 feet in a West direction to the West end line and 1320 feet in a North direction to the North end line. This claim is marked by four monuments, one at each corner of the claim, claim monuments are marked with 2"x2"x5' wood post with scribed aluminum tags. The Location Monument on which this notice is posted is situated within Section 20, Township 15 North, Range 12 West, Gila and Salt River Baseline and Meridian, Mohave County, Arizona. This claim encompasses portions of the following legal subdivision (s) and is located by legal subdivision: W2 SE4 SE4 Section 20, Township 15 North, Range 12 West, Gila and Salt River Baseline and Meridian. The locality of this claim with reference to some natural object or permanent monument is as follows: The North East corner of this claim is approximately 1320 feet North and 660 feet West from the South East corner of Section 20, Township 15 North, Range 12 West, G.&SR.B.M. *Amended by*
DATED AND POSTED ~~on~~ this February 15-2019

BY: *Jim Neulinger - Agent*

RECEIVED
MAR 14 12:45
PHOENIX, ARIZONA

Amc 453267



The above map depicts the W-343 placer mining claim, which is located in Section(s) 20, Township 15 North, Range 12 West, Gila and Salt River Baseline and Meridian, Mohave County, Arizona. The claim corners and Location monuments are marked by 2 inch by 2 inch by 5 foot wooden post with aluminum tags. The bearings and distances between claims are depicted on the map.

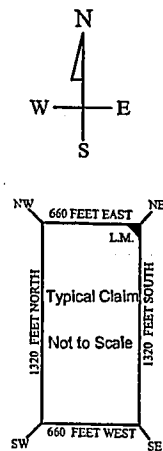
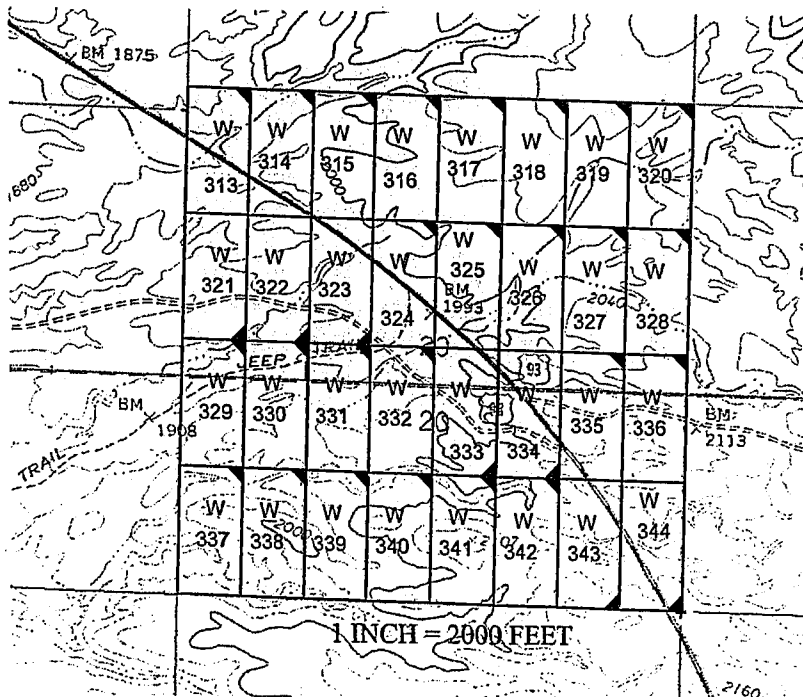
Filed at the request of and return to:
 Zenolith LLC
 P.O. Box 130
 Arvada, Colorado 80001

RECEIVED
 BLM AZ STATE OFFICE
 2019 JAN 28 P 2:45
 PHOENIX, ARIZONA

LOCATION NOTICE FOR PLACER MINING CLAIM

NOTICE IS HEREBY GIVIN that the W- 343 placer mining claim has been located by Zenolith LLC, whose current mailing address is P.O. Box 130, Arvada, Colorado 80001. The general course of this claim is North and South and is situated in Mohave County, Arizona. This claim is approximately 660 feet in width and 1320 feet in length and contains approximately 20 acres. This claim runs from the location monument on which the location notice is posted at the SE corner of the claim approximately 660 feet in a West direction to the West end line and 1320 feet in a North direction to the North end line. This claim is marked by four monuments, one at each corner of the claim, claim monuments are marked with 2"x2"x5' wood post with scribed aluminum tags. The Location Monument on which this notice is posted is situated within Section 20, Township 15 North, Range 12 West, Gila and Salt River Baseline and Meridian, Mohave County, Arizona. This claim encompasses portions of the following legal subdivision (s) and is located by legal subdivision: W2 SE4 SE4 Section 20, Township 15 North, Range 12 West, Gila and Salt River Baseline and Meridian. The locality of this claim with reference to some natural object or permanent monument is as follows: The North East corner of this claim is approximately 1320 feet North and 660 feet West from the South East corner of Section 20, Township 15 North, Range 12 West, G.&SR.B.M. DATED AND POSTED on the ground this 26 day of November, 2018

BY: Dave Rowe
 Dave Rowe, Agent



AMC453267

The above map depicts the W-343 placer mining claim, which is located in Section(s) 20, Township 15 North, Range 12 West, Gila and Salt River Baseline and Meridian, Mohave County, Arizona. The claim corners and Location monuments are marked by 2 inch by 2 inch by 5 foot wooden post with aluminum tags. The bearings and distances between claims are depicted on the map.

After recording please return to
Zenolith (USA) LLC
PO Box 130
Arvada, CO 80001

EE# 2019009719

OFFICIAL RECORDS
OF MOHAVE COUNTY
KRISTI BLAIR,
COUNTY RECORDER



02/27/2019 03:55 PM Fee: \$10.00

PAGE: 1 of 1

Amended Location Notice For Placer Mining Claim

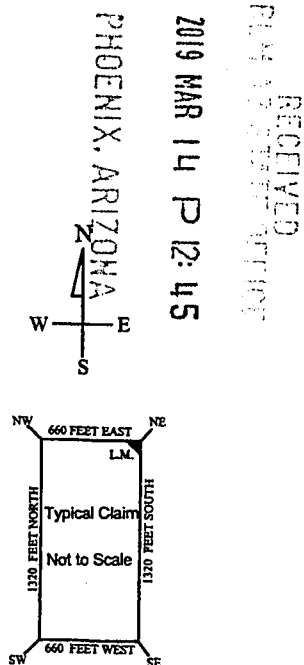
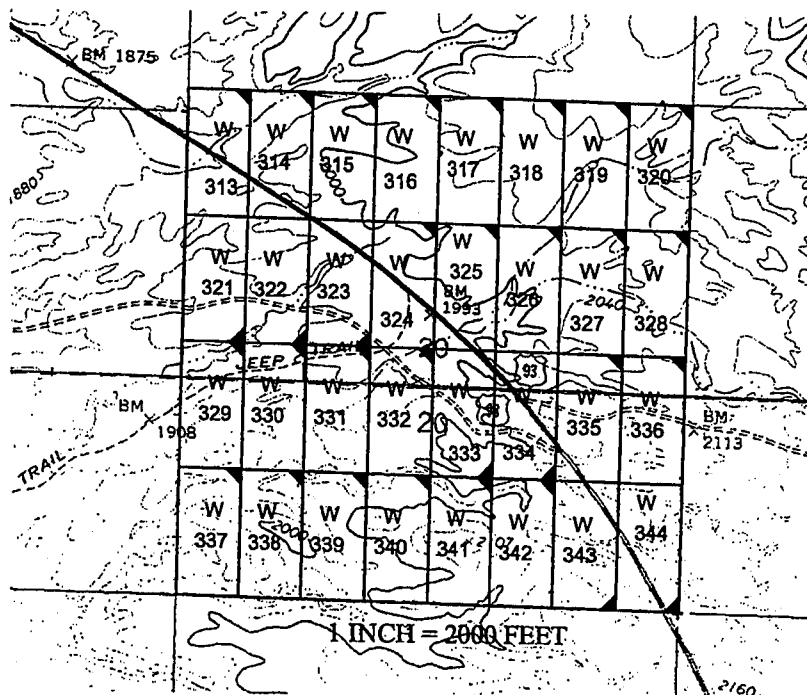
Notice is hereby given that the W-344 placer mining claim of record at the AZ State office of the BLM under serial number AMC 453268 was amended by Zenolith (USA) LLC a Delaware Corp, owner thereof, whose address is PO Box 130, Arvada, CO 80001. The date of the original location and recording of the location notice in the Official Records of Mohave County, AZ are as follows:

Date of Location November 26, 2018 Fee# 2019002798

The purpose of this amendment is to correct the locator name to Zenolith (USA) LLC

NOTICE IS HEREBY GIVIN that the W- 344 placer mining claim has been located by Zenolith (USA) LLC whose current mailing address is P.O. Box 130, Arvada, Colorado 80001. The general course of this claim is North and South and is situated in Mohave County, Arizona. This claim is approximately 660 feet in width and 1320 feet in length and contains approximately 20 acres. This claim runs from the location monument on which the location notice is posted at the SE corner of the claim approximately 660 feet in a West direction to the West end line and 1320 feet in a North direction to the North end line. This claim is marked by four monuments, one at each corner of the claim, claim monuments are marked with 2"x2"x5' wood post with scribed aluminum tags. The Location Monument on which this notice is posted is situated within Section 20, Township 15 North, Range 12 West, Gila and Salt River Baseline and Meridian, Mohave County, Arizona. This claim encompasses portions of the following legal subdivision (s) and is located by legal subdivision: E2 SE4 SE4 Section 20, Township 15 North, Range 12 West, Gila and Salt River Baseline and Meridian. The locality of this claim with reference to some natural object or permanent monument is as follows: The North East corner of this claim is approximately 1320 feet North and 0 feet West from the South East corner of Section 20, Township 15 North, Range 12 West, G.&SR.B.M. Amended, DATED AND POSTED February 15, 2019

BY: Jain Heulinger - Agent



RECEIVED
PLM RECORDS OFFICE
2019 MAR 14 P 12:45

AMC 453269

The above map depicts the W- 344 placer mining claim, which is located in Section(s) 20, Township 15 North, Range 12 West, Gila and Salt River Baseline and Meridian, Mohave County, Arizona. The claim corners and Location monuments are marked by 2 inch by 2 inch by 5 foot wooden post with aluminum tags. The bearings and distances between claims are depicted on the map.

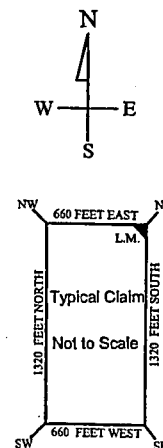
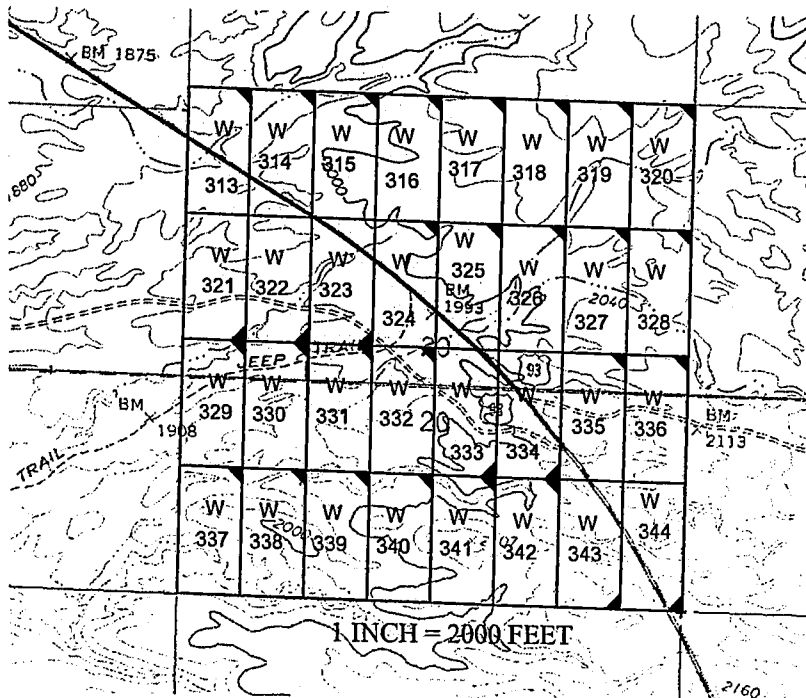
Filed at the request of and return to:
Zenolith LLC
P.O. Box 130
Arvada, Colorado 80001

RECEIVED
BLM AZ STATE OFFICE
2019 JAN 28 P 2:46
PHOENIX, ARIZONA

LOCATION NOTICE FOR PLACER MINING CLAIM

NOTICE IS HEREBY GIVIN that the W- 344 placer mining claim has been located by Zenolith LLC, whose current mailing address is P.O. Box 130, Arvada, Colorado 80001. The general course of this claim is North and South and is situated in Mohave County, Arizona. This claim is approximately 660 feet in width and 1320 feet in length and contains approximately 20 acres. This claim runs from the location monument on which the location notice is posted at the SE corner of the claim approximately 660 feet in a West direction to the West end line and 1320 feet in a North direction to the North end line. This claim is marked by four monuments, one at each corner of the claim, claim monuments are marked with 2"x2"x5' wood post with scribed aluminum tags. The Location Monument on which this notice is posted is situated within Section 20, Township 15 North, Range 12 West, Gila and Salt River Baseline and Meridian, Mohave County, Arizona. This claim encompasses portions of the following legal subdivision (s) and is located by legal subdivision: E2 SE4 SE4 Section 20, Township 15 North, Range 12 West, Gila and Salt River Baseline and Meridian. The locality of this claim with reference to some natural object or permanent monument is as follows: The North East corner of this claim is approximately 1320 feet North and 0 feet West from the South East corner of Section 20, Township 15 North, Range 12 West, G.&SR.B.M. DATED AND POSTED on the ground this 26 day of November, 2018

BY: Dave Rowe
Dave Rowe, Agent



AMC453268

The above map depicts the W- 344 placer mining claim, which is located in Section(s) 20, Township 15 North, Range 12 West, Gila and Salt River Baseline and Meridian, Mohave County, Arizona. The claim corners and Location monuments are marked by 2 inch by 2 inch by 5 foot wooden post with aluminum tags. The bearings and distances between claims are depicted on the map.

After recording please return to
Zenolith (USA) LLC
PO Box 130
Arvada, CO 80001

REC# 2019009720

OFFICIAL RECORDS
OF MOHAVE COUNTY
KRISTI BLAIR,
COUNTY RECORDER



02/27/2019 03:55 PM Fee: \$10.00

PAGE: 1 of 1

Amended Location Notice For Placer Mining Claim

Notice is hereby given that the W-345 placer mining claim of record at the AZ State office of the BLM under serial number AMC 453269 was amended by Zenolith (USA) LLC a Delaware Corp, owner thereof, whose address is PO Box 130, Arvada, CO 80001. The date of the original location and recording of the location notice in the Official Records of Mohave County, AZ are as follows:

Date of Location November 27, 2018 Fee# 2019002799

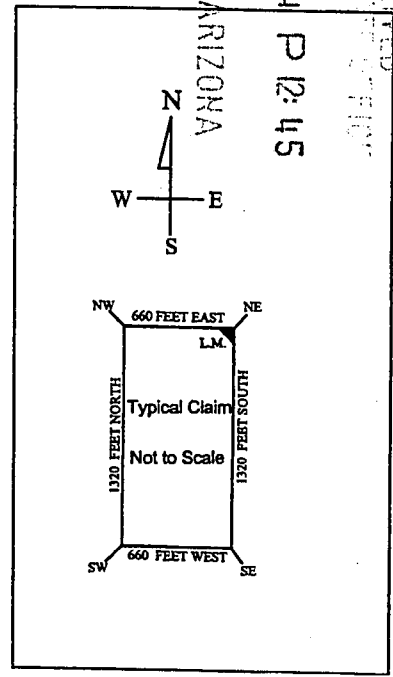
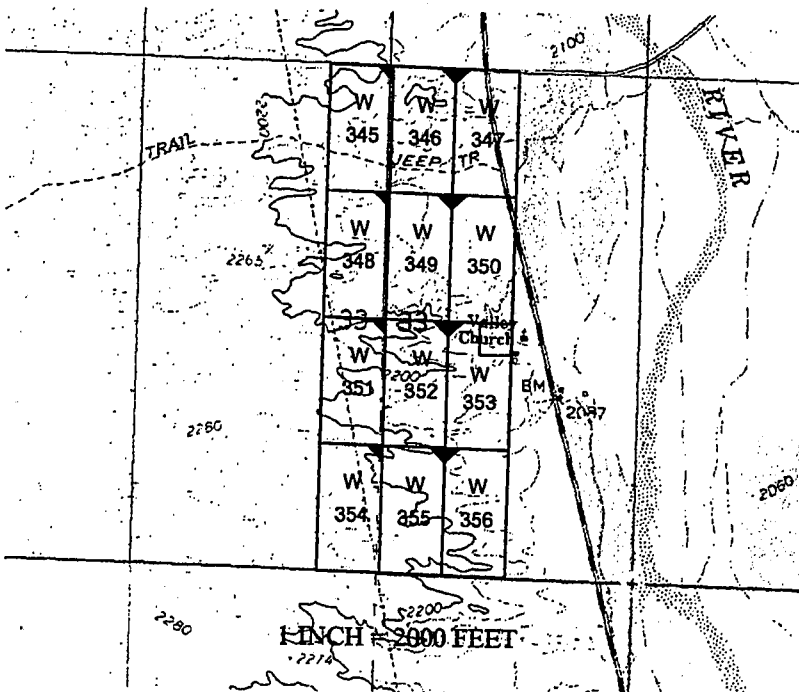
The purpose of this amendment is to correct the locator name to Zenolith (USA) LLC

NOTICE IS HEREBY GIVIN that the W- 345 placer mining claim has been located by Zenolith (USA) LLC whose current mailing address is P.O. Box 130, Arvada, Colorado 80001. The general course of this claim is North and South and is situated in Mohave County, Arizona. This claim is approximately 660 feet in width and 1320 feet in length and contains approximately 20 acres. This claim runs from the location monument on which the location notice is posted at the NE corner of the claim approximately 660 feet in a West direction to the West end line and 1320 feet in a South direction to the South end line. This claim is marked by four monuments, one at each corner of the claim, claim monuments are marked with 2"x2"x5' wood post with scribed aluminum tags. The Location Monument on which this notice is posted is situated within Section 33, Township 16.5 North, Range 13 West, Gila and Salt River Baseline and Meridian, Mohave County, Arizona. This claim encompasses portions of the following legal subdivision (s) and is located by legal subdivision: E2 NE4 NW4 Section 33, Township 16.5 North, Range 13 West, Gila and Salt River Baseline and Meridian. The locality of this claim with reference to some natural object or permanent monument is as follows: The North East corner of this claim is approximately 5280 feet North and 2640 feet West from the South East corner of Section 33, Township 16.5 North, Range 13 West, G.&SR.B.M. Amen led y
DATED AND POSTED February 15-2019

BY: Jim Heuliger

RECEIVED
PHOENIX, ARIZONA
2019 MAR 14 P 12:45

AMC 453269



The above map depicts the W- 345 placer mining claim, which is located in Section(s) 33, Township 16.5 North, Range 13 West, Gila and Salt River Baseline and Meridian, Mohave County, Arizona. The claim corners and Location monuments are marked by 2 inch by 2 inch by 5 foot wooden post with aluminum tags. The bearings and distances between claims are depicted on the map.

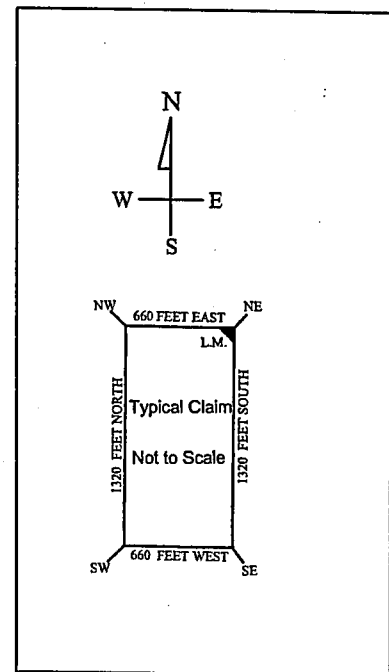
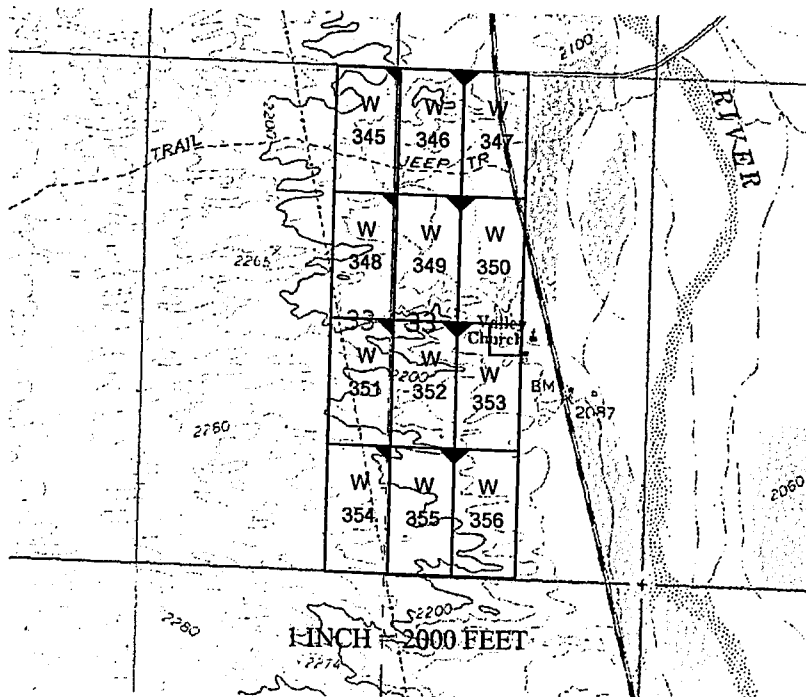
Filed at the request of and return to:
Zenolith LLC
P.O. Box 130
Arvada, Colorado 80001

RECEIVED
BLM AZ STATE OFFICE
2019 JAN 28 P 2:46
PHOENIX, ARIZONA

LOCATION NOTICE FOR PLACER MINING CLAIM

NOTICE IS HEREBY GIVIN that the W- 345 placer mining claim has been located by Zenolith LLC, whose current mailing address is P.O. Box 130, Arvada, Colorado 80001. The general course of this claim is North and South and is situated in Mohave County, Arizona. This claim is approximately 660 feet in width and 1320 feet in length and contains approximately 20 acres. This claim runs from the location monument on which the location notice is posted at the NE corner of the claim approximately 660 feet in a West direction to the West end line and 1320 feet in a South direction to the South end line. This claim is marked by four monuments, one at each corner of the claim, claim monuments are marked with 2"x2"x5' wood post with scribed aluminum tags. The Location Monument on which this notice is posted is situated within Section 33, Township 16.5 North, Range 13 West, Gila and Salt River Baseline and Meridian, Mohave County, Arizona. This claim encompasses portions of the following legal subdivision (s) and is located by legal subdivision: E2 NE4 NW4 Section 33, Township 16.5 North, Range 13 West, Gila and Salt River Baseline and Meridian. The locality of this claim with reference to some natural object or permanent monument is as follows: The North East corner of this claim is approximately 5280 feet North and 2640 feet West from the South East corner of Section 33, Township 16.5 North, Range 13 West, G.&SR.B.M. DATED AND POSTED on the ground this 27 day of November, 2018

BY: Dave Rowe
Dave Rowe, Agent



AMC453269

The above map depicts the W- 345 placer mining claim, which is located in Section(s) 33, Township 16.5 North, Range 13 West, Gila and Salt River Baseline and Meridian, Mohave County, Arizona. The claim corners and Location monuments are marked by 2 inch by 2 inch by 5 foot wooden post with aluminum tags. The bearings and distances between claims are depicted on the map.

After recording please return to
Zenolith (USA) LLC
PO Box 130
Arvada, CO 80001

PEE# 2019009721

OFFICIAL RECORDS
OF MOHAVE COUNTY
KRISTI BLAIR,
COUNTY RECORDER



02/27/2019 03:55 PM Fee: \$10.00

PAGE: 1 of 1

Amended Location Notice For Placer Mining Claim

Notice is hereby given that the W-346 placer mining claim of record at the AZ State office of the BLM under serial number AMC 453270 was amended by Zenolith (USA) LLC a Delaware Corp, owner thereof, whose address is PO Box 130, Arvada, CO 80001. The date of the original location and recording of the location notice in the Official Records of Mohave County, AZ are as follows:

Date of Location	Fee#
November 27, 2018	2019002800

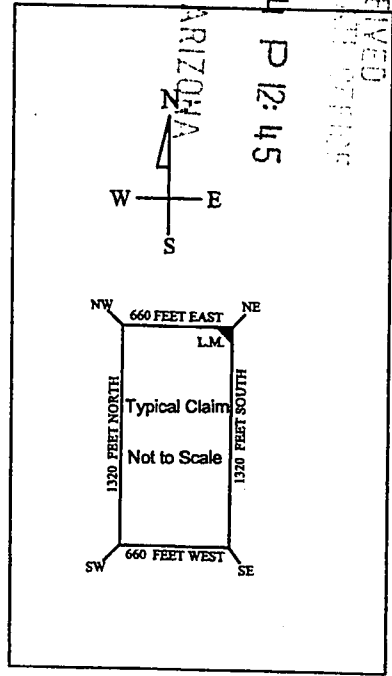
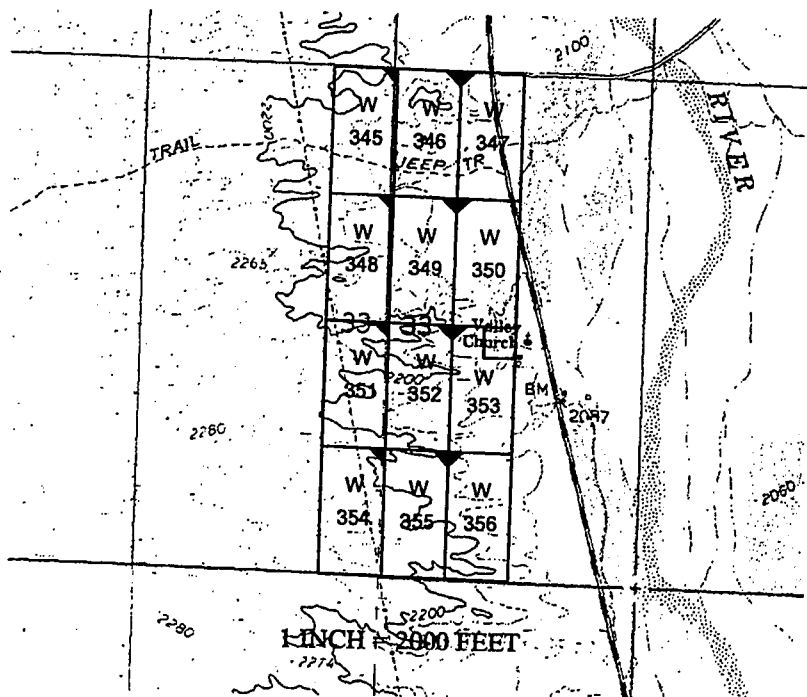
The purpose of this amendment is to correct the locator name to Zenolith (USA) LLC

NOTICE IS HEREBY GIVIN that the W- 346 placer mining claim has been located by Zenolith (USA) LLC whose current mailing address is P.O. Box 130, Arvada, Colorado 80001. The general course of this claim is North and South and is situated in Mohave County, Arizona. This claim is approximately 660 feet in width and 1320 feet in length and contains approximately 20 acres. This claim runs from the location monument on which the location notice is posted at the NE corner of the claim approximately 660 feet in a West direction to the West end line and 1320 feet in a South direction to the South end line. This claim is marked by four monuments, one at each corner of the claim, claim monuments are marked with 2"x2"x5' wood post with scribed aluminum tags. The Location Monument on which this notice is posted is situated within Section 33, Township 16.5 North, Range 13 West, Gila and Salt River Baseline and Meridian, Mohave County, Arizona. This claim encompasses portions of the following legal subdivision (s) and is located by legal subdivision: W2 NW4 NE4 Section 33, Township 16.5 North, Range 13 West, Gila and Salt River Baseline and Meridian. The locality of this claim with reference to some natural object or permanent monument is as follows: The North East corner of this claim is approximately 5280 feet North and 1980 feet West from the South East corner of Section 33, Township 16.5 North, Range 13 West, G.&SR.B.M. Amended DATED AND POSTED ~~in 2018~~ this February 15-2019

BY: Jim Heulinger - Agent

RECEIVED
2019 MAR 14 P 12:45
PHOENIX, ARIZONA

AMC 453270



The above map depicts the W- 346 placer mining claim, which is located in Section(s) 33, Township 16.5 North, Range 13 West, Gila and Salt River Baseline and Meridian, Mohave County, Arizona. The claim corners and Location monuments are marked by 2 inch by 2 inch by 5 foot wooden post with aluminum tags. The bearings and distances between claims are depicted on the map.

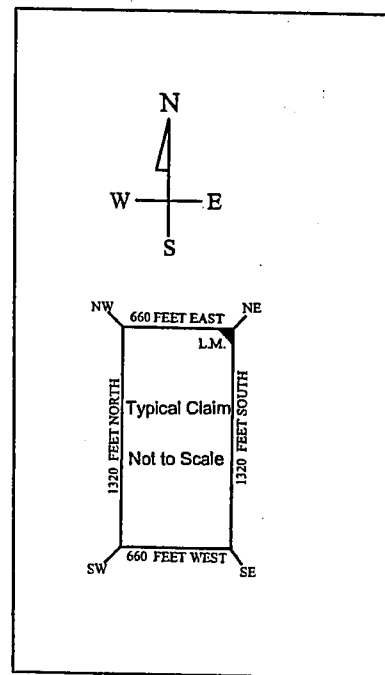
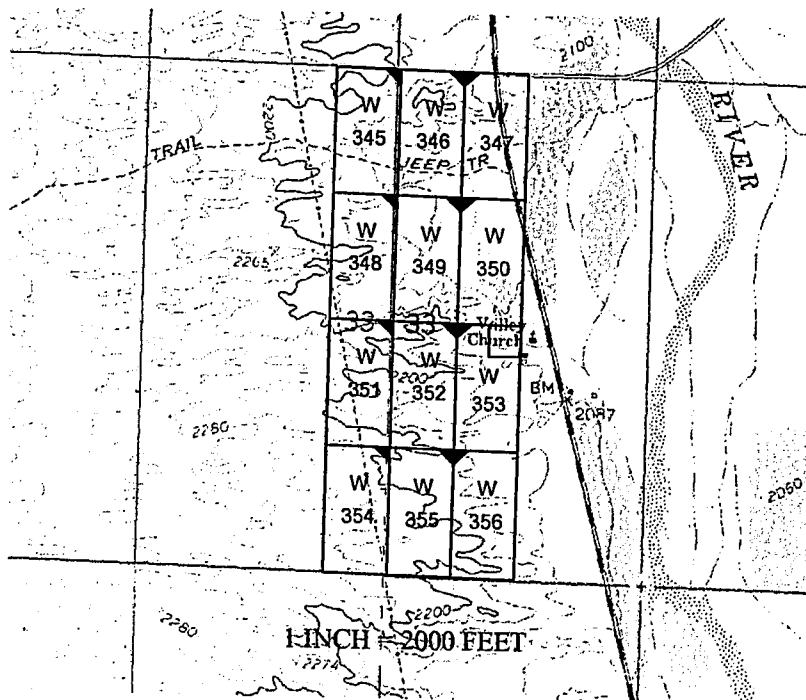
Filed at the request of and return to:
Zenolith LLC
P.O. Box 130
Arvada, Colorado 80001

RECEIVED
BLM AZ STATE OFFICE
2019 JAN 28 P 2:46
PHOENIX, ARIZONA

LOCATION NOTICE FOR PLACER MINING CLAIM

NOTICE IS HEREBY GIVIN that the W- 346 placer mining claim has been located by Zenolith LLC, whose current mailing address is P.O. Box 130, Arvada, Colorado 80001. The general course of this claim is North and South and is situated in Mohave County, Arizona. This claim is approximately 660 feet in width and 1320 feet in length and contains approximately 20 acres. This claim runs from the location monument on which the location notice is posted at the NE corner of the claim approximately 660 feet in a West direction to the West end line and 1320 feet in a South direction to the South end line. This claim is marked by four monuments, one at each corner of the claim, claim monuments are marked with 2"x2"x5' wood post with scribed aluminum tags. The Location Monument on which this notice is posted is situated within Section 33, Township 16.5 North, Range 13 West, Gila and Salt River Baseline and Meridian, Mohave County, Arizona. This claim encompasses portions of the following legal subdivision (s) and is located by legal subdivision: W2 NW4 NE4 Section 33, Township 16.5 North, Range 13 West, Gila and Salt River Baseline and Meridian. The locality of this claim with reference to some natural object or permanent monument is as follows: The North East corner of this claim is approximately 5280 feet North and 1980 feet West from the South East corner of Section 33, Township 16.5 North, Range 13 West, G.&SR.B.M. DATED AND POSTED on the ground this 27 day of November, 2018

BY: Dave Rowe
Dave Rowe, Agent



AMC453270

The above map depicts the W- 346 placer mining claim, which is located in Section(s) 33, Township 16.5 North, Range 13 West, Gila and Salt River Baseline and Meridian, Mohave County, Arizona. The claim corners and Location monuments are marked by 2 inch by 2 inch by 5 foot wooden post with aluminum tags. The bearings and distances between claims are depicted on the map.

After recording please return to
Zenolith (USA) LLC
PO Box 130
Arvada, CO 80001

REC# 2019009722

OFFICIAL RECORDS
OF MOHAVE COUNTY
KRISTI BLAIR,
COUNTY RECORDER



02/27/2019 03:55 PM Fee: \$10.00

PAGE: 1 of 1

Amended Location Notice For Placer Mining Claim

Notice is hereby given that the W-347 placer mining claim of record at the AZ State office of the BLM under serial number AMC 453271 was amended by Zenolith (USA) LLC, a Delaware Corp, owner thereof, whose address is PO Box 130, Arvada, CO 80001. The date of the original location and recording of the location notice in the Official Records of Mohave County, AZ are as follows:

Date of Location	Fee#
November 27, 2018	2019002801

The purpose of this amendment is to correct the locator name to Zenolith (USA) LLC

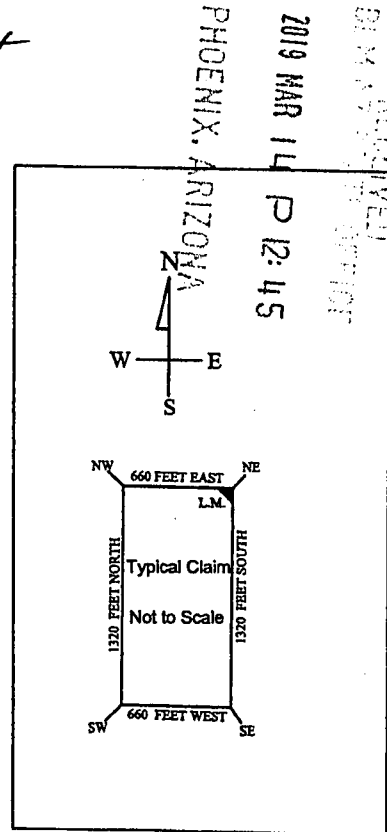
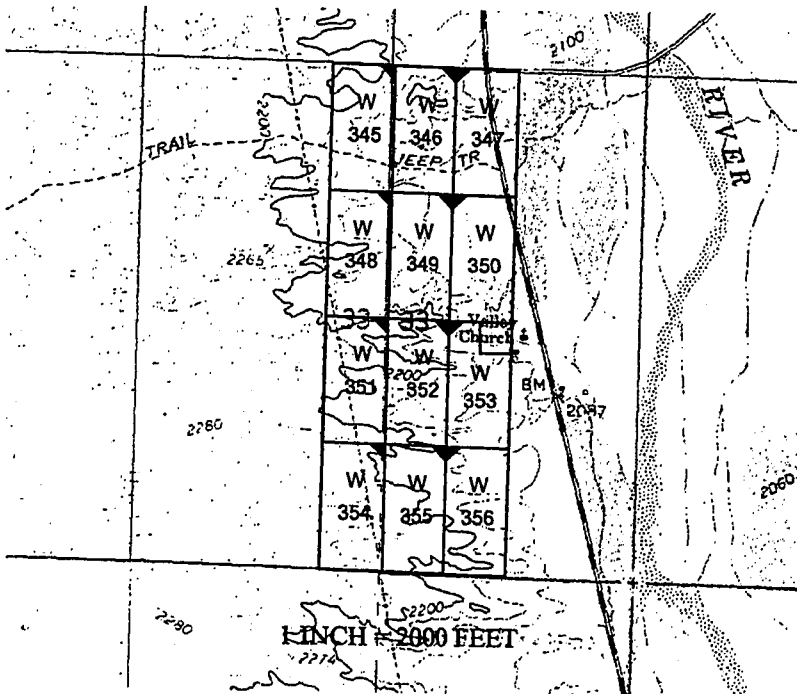
NOTICE IS HEREBY GIVIN that the W- 347 placer mining claim has been located by Zenolith (USA) LLC whose current mailing address is P.O. Box 130, Arvada, Colorado 80001. The general course of this claim is North and South and is situated in Mohave County, Arizona. This claim is approximately 660 feet in width and 1320 feet in length and contains approximately 20 acres. This claim runs from the location monument on which the location notice is posted at the NW corner of the claim approximately 660 feet in a East direction to the East end line and 1320 feet in a South direction to the South end line. This claim is marked by four monuments, one at each corner of the claim, claim monuments are marked with 2"x2"x5' wood post with scribed aluminum tags. The Location Monument on which this notice is posted is situated within Section 33, Township 16.5 North, Range 13 West, Gila and Salt River Baseline and Meridian, Mohave County, Arizona.

This claim encompasses portions of the following legal subdivision (s) and is located by legal subdivision: E2 NW4 NE4 Section 33, Township 16.5 North, Range 13 West, Gila and Salt River Baseline and Meridian.

The locality of this claim with reference to some natural object or permanent monument is as follows:

The North East corner of this claim is approximately 5280 feet North and 1320 feet West from the South East corner of Section 33, Township 16.5 North, Range 13 West, G.&SR.B.M. Amended, DATED AND POSTED ~~February 15-2019~~ this February 15-2019

BY: *Jim Heulinger Agent*



AMC 453271

The above map depicts the W - 347 placer mining claim, which is located in Section(s) 33, Township 16.5 North, Range 13 West, Gila and Salt River Baseline and Meridian, Mohave County, Arizona. The claim corners and Location monuments are marked by 2 inch by 2 inch by 5 foot wooden post with aluminum tags. The bearings and distances between claims are depicted on the map.

Filed at the request of and return to:
Zenolith LLC
P.O. Box 130
Arvada, Colorado 80001

RECEIVED
BLM AZ STATE OFFICE
2019 JAN 28 P 2:46
PHOENIX, ARIZONA

LOCATION NOTICE FOR PLACER MINING CLAIM

NOTICE IS HEREBY GIVIN that the W- 347 placer mining claim has been located by Zenolith LLC, whose current mailing address is P.O. Box 130, Arvada, Colorado 80001. The general course of this claim is North and South and is situated in Mohave County, Arizona. This claim is approximately 660 feet in width and 1320 feet in length and contains approximately 20 acres. This claim runs from the location monument on which the location notice is posted at the NW corner of the claim approximately 660 feet in a East direction to the East end line and 1320 feet in a South direction to the South end line. This claim is marked by four monuments, one at each corner of the claim, claim monuments are marked with 2"x2"x5' wood post with scribed aluminum tags.

The Location Monument on which this notice is posted is situated within Section 33, Township 16.5 North, Range 13 West, Gila and Salt River Baseline and Meridian, Mohave County, Arizona.

This claim encompasses portions of the following legal subdivision (s) and is located by legal subdivision:

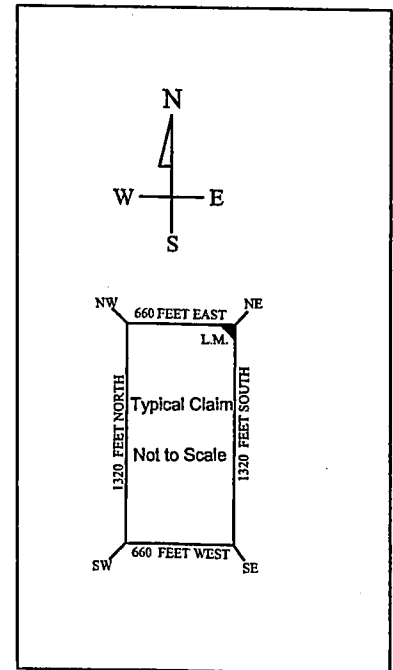
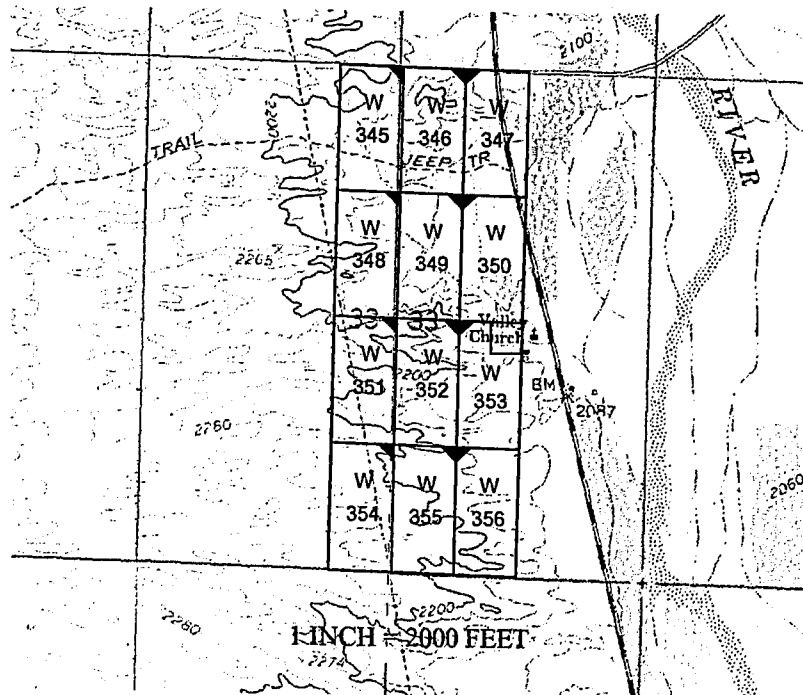
E2 NW4 NE4 Section 33, Township 16.5 North, Range 13 West, Gila and Salt River Baseline and Meridian.

The locality of this claim with reference to some natural object or permanent monument is as follows:

The North East corner of this claim is approximately 5280 feet North and 1320 feet West from the South East corner of Section 33, Township 16.5 North, Range 13 West, G.&SR.B.M.

DATED AND POSTED on the ground this 27 day of November, 2018

BY: Dave Rowe
Dave Rowe, Agent



AMC4532711

The above map depicts the W- 347 placer mining claim, which is located in Section(s) 33, Township 16.5 North, Range 13 West, Gila and Salt River Baseline and Meridian, Mohave County, Arizona. The claim corners and Location monuments are marked by 2 inch by 2 inch by 5 foot wooden post with aluminum tags. The bearings and distances between claims are depicted on the map.

After recording please return to
Zenolith (USA) LLC
PO Box 130
Arvada, CO 80001

REC# 2019009723

OFFICIAL RECORDS
OF MOHAVE COUNTY
KRISTI BLAIR,
COUNTY RECORDER



02/27/2019 03:55 PM Fee: \$10.00

PAGE: 1 of 1

Amended Location Notice For Placer Mining Claim

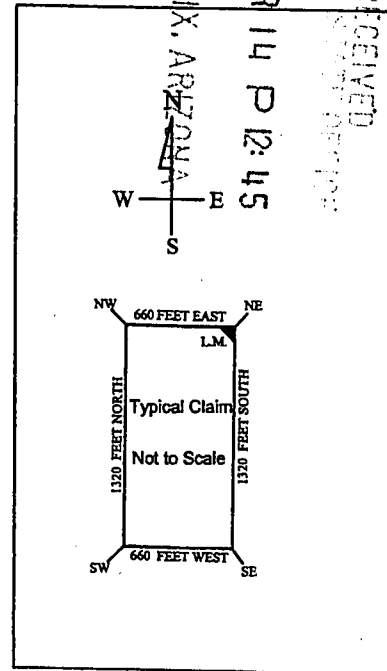
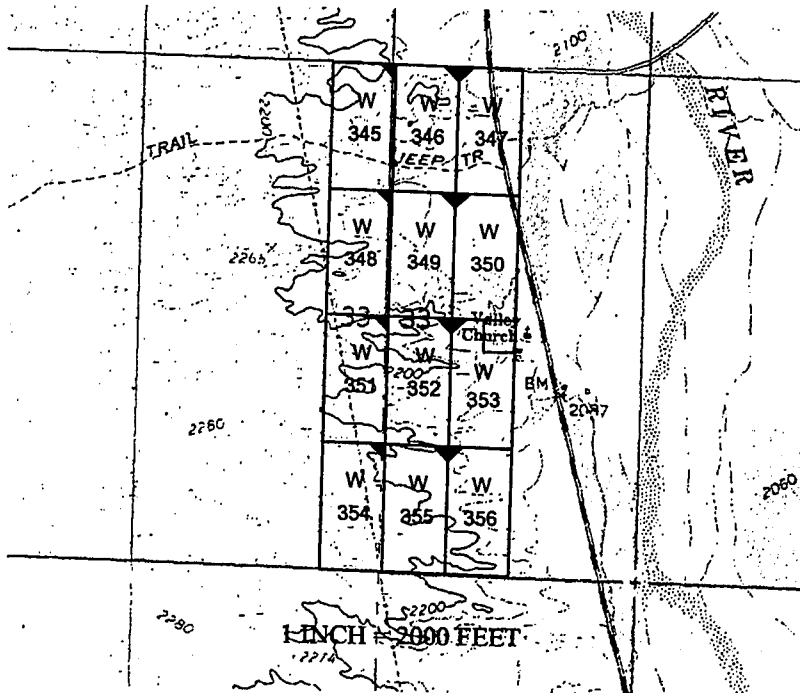
Notice is hereby given that the W-348 placer mining claim of record at the AZ State office of the BLM under serial number AMC 453272 was amended by Zenolith (USA) LLC a Delaware Corp, owner thereof, whose address is PO Box 130, Arvada, CO 80001. The date of the original location and recording of the location notice in the Official Records of Mohave County, AZ are as follows:

Date of Location Fee#
November 27, 2018 2019002802

The purpose of this amendment is to correct the locator name to Zenolith (USA) LLC

NOTICE IS HEREBY GIVIN that the W-348 placer mining claim has been located by Zenolith (USA) LLC whose current mailing address is P.O. Box 130, Arvada, Colorado 80001. The general course of this claim is North and South and is situated in Mohave County, Arizona. This claim is approximately 660 feet in width and 1320 feet in length and contains approximately 20 acres. This claim runs from the location monument on which the location notice is posted at the NE corner of the claim approximately 660 feet in a West direction to the West end line and 1320 feet in a South direction to the South end line. This claim is marked by four monuments, one at each corner of the claim, claim monuments are marked with 2"x2"x5' wood post with scribed aluminum tags. The Location Monument on which this notice is situated within Section 33, Township 16.5 North, Range 13 West, Gila and Salt River Baseline and Meridian, Mohave County, Arizona. This claim encompasses portions of the following legal subdivision (s) and is located by legal subdivision: E2 SE4 NW4 Section 33, Township 16.5 North, Range 13 West, Gila and Salt River Baseline and Meridian. The locality of this claim with reference to some natural object or permanent monument is as follows: The North East corner of this claim is approximately 3960 feet North and 2640 feet West from the South East corner of Section 33, Township 16.5 North, Range 13 West, G.&SR.B.M. Amended, DATED AND POSTED ~~on~~ this February 15-2019

BY: Jim Heulinger - Agent



RECEIVED
MAR 14 P 12:45
PHOENIX, ARIZONA

AMC 453272

The above map depicts the W - 348 placer mining claim, which is located in Section(s) 33, Township 16.5 North, Range 13 West. Gila and Salt River Baseline and Meridian, Mohave County, Arizona. The claim corners and Location monuments are marked by 2 inch by 2 inch by 5 foot wooden post with aluminum tags. The bearings and distances between claims are depicted on the map.

Filed at the request of and return to:
Zenolith LLC
P.O. Box 130
Arvada, Colorado 80001

RECEIVED
BLM AZ STATE OFFICE
2019 JAN 28 P 2:46
PHOENIX, ARIZONA

LOCATION NOTICE FOR PLACER MINING CLAIM

NOTICE IS HEREBY GIVIN that the W- 348 placer mining claim has been located by Zenolith LLC, whose current mailing address is P.O. Box 130, Arvada, Colorado 80001. The general course of this claim is North and South and is situated in Mohave County, Arizona. This claim is approximately 660 feet in width and 1320 feet in length and contains approximately 20 acres. This claim runs from the location monument on which the location notice is posted at the NE corner of the claim approximately 660 feet in a West direction to the West end line and 1320 feet in a South direction to the South end line. This claim is marked by four monuments, one at each corner of the claim, claim monuments are marked with 2"x2"x5' wood post with scribed aluminum tags.

The Location Monument on which this notice is posted is situated within Section 33, Township 16.5 North, Range 13 West, Gila and Salt River Baseline and Meridian, Mohave County, Arizona.

This claim encompasses portions of the following legal subdivision (s) and is located by legal subdivision:

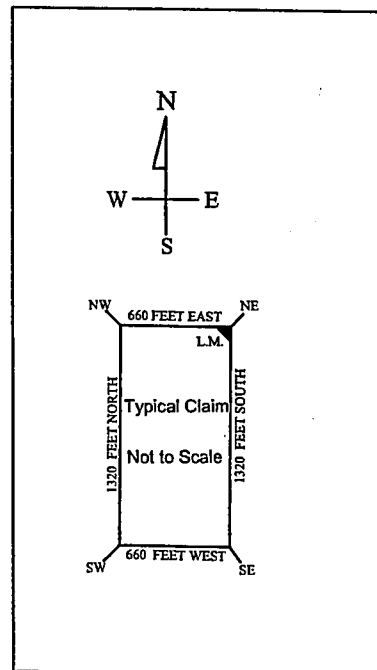
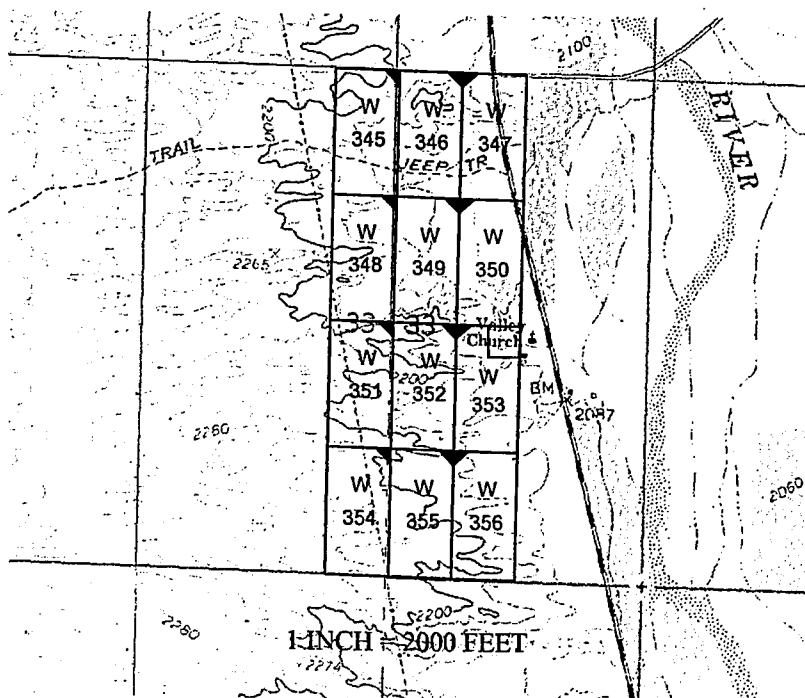
E2 SE4 NW4 Section 33, Township 16.5 North, Range 13 West, Gila and Salt River Baseline and Meridian.

The locality of this claim with reference to some natural object or permanent monument is as follows:

The North East corner of this claim is approximately 3960 feet North and 2640 feet West from the South East corner of Section 33, Township 16.5 North, Range 13 West, G.&SR.B.M.

DATED AND POSTED on the ground this 27 day of November, 2018

BY: Dave Rowe
Dave Rowe, Agent



AMC453272

The above map depicts the W- 348 placer mining claim, which is located in Section(s) 33, Township 16.5 North, Range 13 West, Gila and Salt River Baseline and Meridian, Mohave County, Arizona. The claim corners and Location monuments are marked by 2 inch by 2 inch by 5 foot wooden post with aluminum tags. The bearings and distances between claims are depicted on the map.

After recording please return to
Zenolith (USA) LLC
PO Box 130
Arvada, CO 80001

PEE# 2019009724

OFFICIAL RECORDS
OF MOHAVE COUNTY
KRISTI BLAIR,
COUNTY RECORDER



02/27/2019 03:55 PM Fee: \$10.00

PAGE: 1 of 1

Amended Location Notice For Placer Mining Claim

Notice is hereby given that the W-349 placer mining claim of record at the AZ State office of the BLM under serial number AMC 453273 was amended by Zenolith (USA) LLC a Delaware Corp, owner thereof, whose address is PO Box 130, Arvada, CO 80001. The date of the original location and recording of the location notice in the Official Records of Mohave County, AZ are as follows:

Date of Location	Fee#
November 27, 2018	2019002803

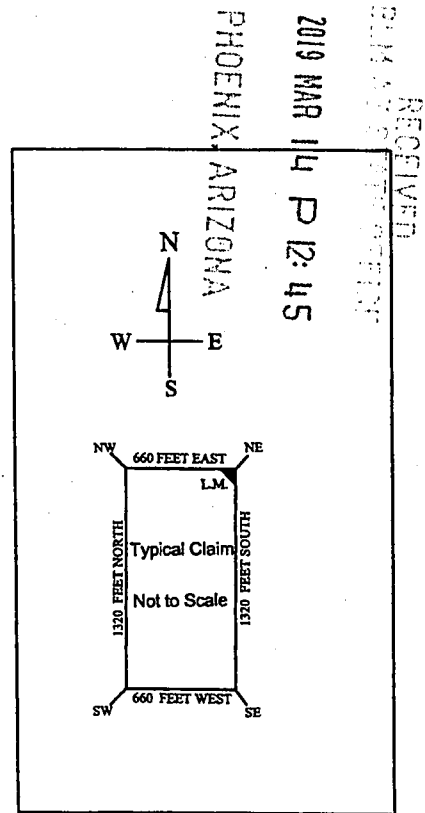
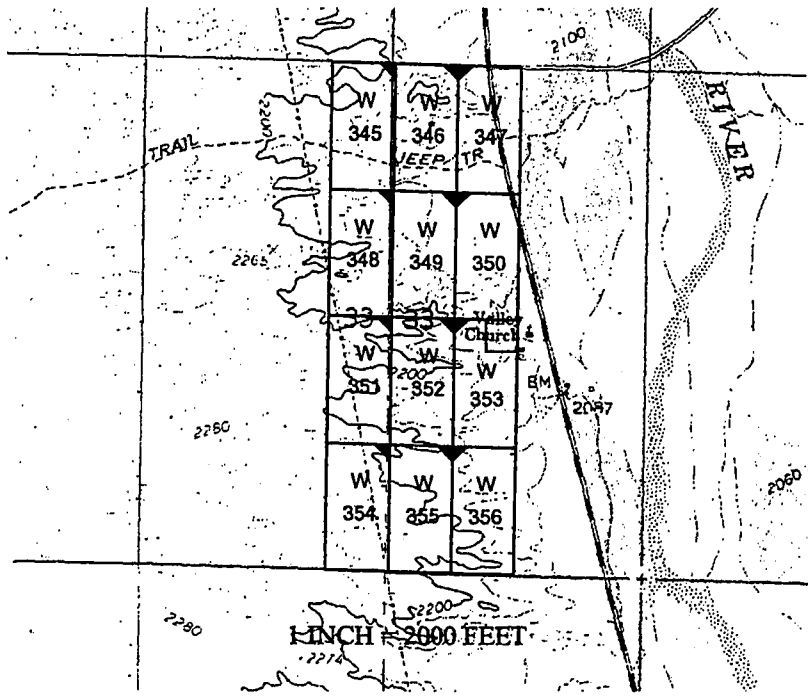
The purpose of this amendment is to correct the locator name to Zenolith (USA) LLC

NOTICE IS HEREBY GIVIN that the W- 349 placer mining claim has been located by Zenolith (USA) LLC whose current mailing address is P.O. Box 130, Arvada, Colorado 80001. The general course of this claim is North and South and is situated in Mohave County, Arizona. This claim is approximately 660 feet in width and 1320 feet in length and contains approximately 20 acres. This claim runs from the location monument on which the location notice is posted at the NE corner of the claim approximately 660 feet in a West direction to the West end line and 1320 feet in a South direction to the South end line. This claim is marked by four monuments, one at each corner of the claim, claim monuments are marked with 2"x2"x5' wood post with scribed aluminum tags. The Location Monument on which this notice is posted is situated within Section 33, Township 16.5 North, Range 13 West, Gila and Salt River Baseline and Meridian, Mohave County, Arizona.

This claim encompasses portions of the following legal subdivision (s) and is located by legal subdivision:
W2 SW4 NE4 Section 33, Township 16.5 North, Range 13 West, Gila and Salt River Baseline and Meridian.

The locality of this claim with reference to some natural object or permanent monument is as follows:
The North East corner of this claim is approximately 3960 feet North and 1980 feet West from the South East corner of Section 33, Township 16.5 North, Range 13 West, G.&SR.B.M. Amended,
DATED AND POSTED ~~on~~ this February 15- 2019

BY: *Jim Gurlinger*



The above map depicts the W- 349 placer mining claim, which is located in Section(s) 33, Township 16.5 North, Range 13 West, Gila and Salt River Baseline and Meridian, Mohave County, Arizona. The claim corners and Location monuments are marked by 2 inch by 2 inch by 5 foot wooden post with aluminum tags. The bearings and distances between claims are depicted on the map.

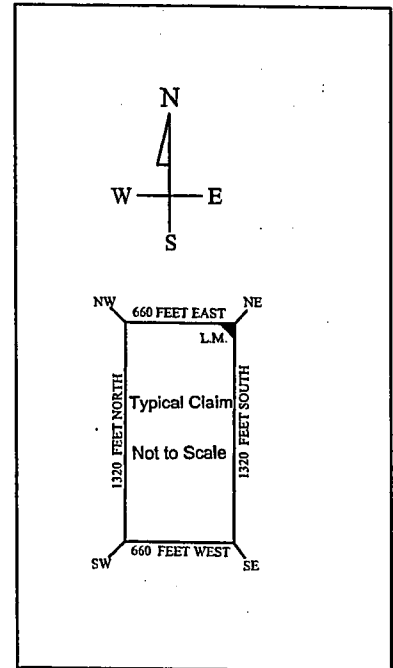
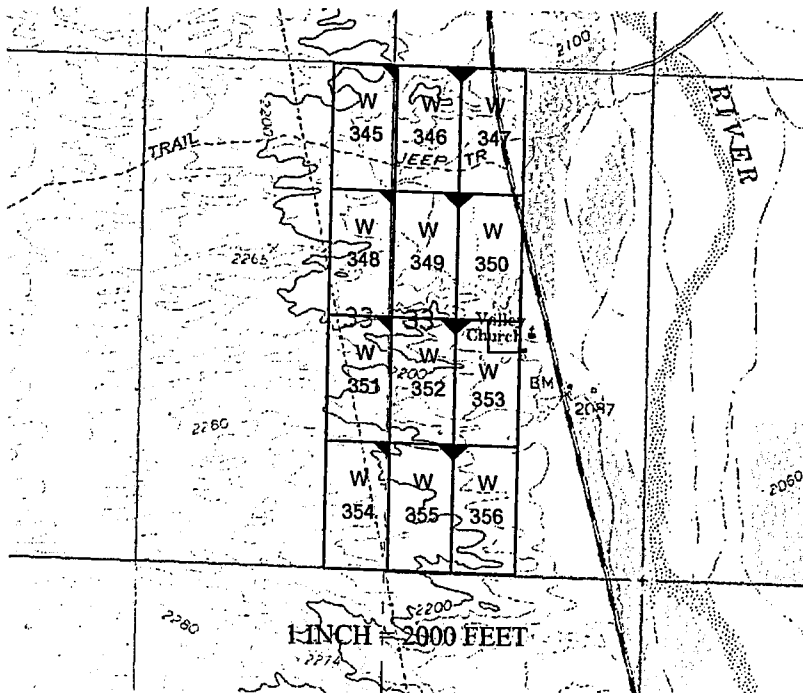
Filed at the request of and return to:
Zenolith LLC
P.O. Box 130
Arvada, Colorado 80001

RECEIVED
BLM AZ STATE OFFICE
2019 JAN 28 P 2:46
PHOENIX, ARIZONA

LOCATION NOTICE FOR PLACER MINING CLAIM

NOTICE IS HEREBY GIVIN that the W- 349 placer mining claim has been located by Zenolith LLC, whose current mailing address is P.O. Box 130, Arvada, Colorado 80001. The general course of this claim is North and South and is situated in Mohave County, Arizona. This claim is approximately 660 feet in width and 1320 feet in length and contains approximately 20 acres. This claim runs from the location monument on which the location notice is posted at the NE corner of the claim approximately 660 feet in a West direction to the West end line and 1320 feet in a South direction to the South end line. This claim is marked by four monuments, one at each corner of the claim, claim monuments are marked with 2"x2"x5' wood post with scribed aluminum tags. The Location Monument on which this notice is posted is situated within Section 33, Township 16.5 North, Range 13 West, Gila and Salt River Baseline and Meridian, Mohave County, Arizona. This claim encompasses portions of the following legal subdivision (s) and is located by legal subdivision: W2 SW4 NE4 Section 33, Township 16.5 North, Range 13 West, Gila and Salt River Baseline and Meridian. The locality of this claim with reference to some natural object or permanent monument is as follows: The North East corner of this claim is approximately 3960 feet North and 1980 feet West from the South East corner of Section 33, Township 16.5 North, Range 13 West, G.&SR.B.M. DATED AND POSTED on the ground this 27 day of November, 2018

BY: Dave Rowe
Dave Rowe, Agent



AMC453273

The above map depicts the W- 349 placer mining claim, which is located in Section(s) 33, Township 16.5 North, Range 13 West, Gila and Salt River Baseline and Meridian, Mohave County, Arizona. The claim corners and Location monuments are marked by 2 inch by 2 inch by 5 foot wooden post with aluminum tags. The bearings and distances between claims are depicted on the map.

After recording please return to
Zenolith (USA) LLC
PO Box 130
Arvada, CO 80001

REC# 2019009725

OFFICIAL RECORDS
OF MOHAVE COUNTY
KRISTI BLAIR,
COUNTY RECORDER



02/27/2019 03:55 PM Fee: \$10.00

PAGE: 1 of 1

Amended Location Notice For Placer Mining Claim

Notice is hereby given that the W-350 placer mining claim of record at the AZ State office of the BLM under serial number AMC 453274 was amended by Zenolith (USA) LLC, a Delaware Corp, owner thereof, whose address is PO Box 130, Arvada, CO 80001. The date of the original location and recording of the location notice in the Official Records of Mohave County, AZ are as follows:

Date of Location	Fee#
November 27, 2018	2019002804

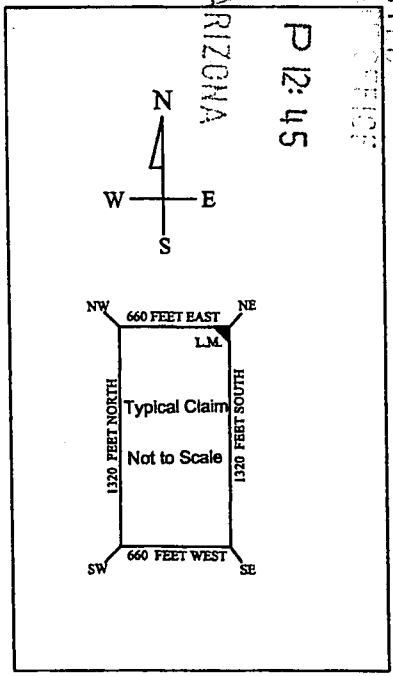
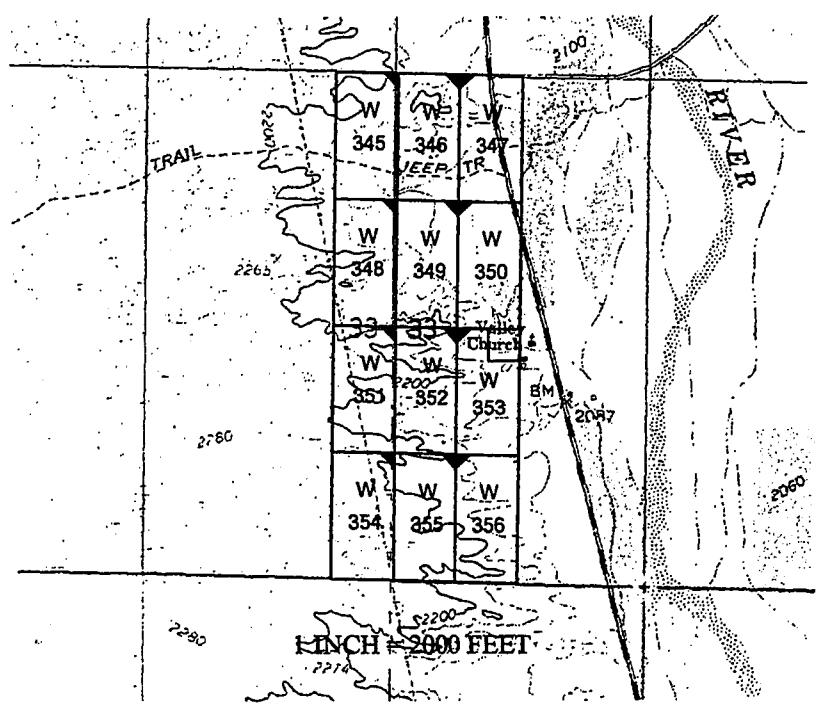
The purpose of this amendment is to correct the locator name to Zenolith (USA) LLC

NOTICE IS HEREBY GIVIN that the W- 350 placer mining claim has been located by Zenolith (USA) LLC whose current mailing address is P.O. Box 130, Arvada, Colorado 80001. The general course of this claim is North and South and is situated in Mohave County, Arizona. This claim is approximately 660 feet in width and 1320 feet in length and contains approximately 20 acres. This claim runs from the location monument on which the location notice is posted at the NW corner of the claim approximately 660 feet in a East direction to the East end line and 1320 feet in a South direction to the South end line. This claim is marked by four monuments, one at each corner of the claim, claim monuments are marked with 2"x2"x5' wood post with scribed aluminum tags. The Location Monument on which this notice is posted is situated within Section 33, Township 16.5 North, Range 13 West, Gila and Salt River Baseline and Meridian, Mohave County, Arizona. This claim encompasses portions of the following legal subdivision (s) and is located by legal subdivision: E2 SW4 NE4 Section 33, Township 16.5 North, Range 13 West, Gila and Salt River Baseline and Meridian. The locality of this claim with reference to some natural object or permanent monument is as follows: The North East corner of this claim is approximately 3960 feet North and 1320 feet West from the South East corner of Section 33, Township 16.5 North, Range 13 West, G.&SR.B.M. *Amended,* DATED AND POSTED this February 15-2019

BY: *Jim Seiler*

RECEIVED
2019 MAR 14 P 12:45
PHOENIX, ARIZONA

Amc 453274



The above map depicts the W-350 placer mining claim, which is located in Section(s) 33, Township 16.5 North, Range 13 West, Gila and Salt River Baseline and Meridian, Mohave County, Arizona. The claim corners and Location monuments are marked by 2 inch by 2 inch by 5 foot wooden post with aluminum tags. The bearings and distances between claims are depicted on the map.

Filed at the request of and return to:
Zenolith LLC
P.O. Box 130
Arvada, Colorado 80001

RECEIVED
BLM AZ STATE OFFICE
2019 JAN 28 P 2:46
PHOENIX, ARIZONA

LOCATION NOTICE FOR PLACER MINING CLAIM

NOTICE IS HEREBY GIVIN that the W- 350 placer mining claim has been located by Zenolith LLC, whose current mailing address is P.O. Box 130, Arvada, Colorado 80001. The general course of this claim is North and South and is situated in Mohave County, Arizona. This claim is approximately 660 feet in width and 1320 feet in length and contains approximately 20 acres. This claim runs from the location monument on which the location notice is posted at the NW corner of the claim approximately 660 feet in a East direction to the East end line and 1320 feet in a South direction to the South end line. This claim is marked by four monuments, one at each corner of the claim, claim monuments are marked with 2"x2"x5' wood post with scribed aluminum tags.

The Location Monument on which this notice is posted is situated within Section 33, Township 16.5 North, Range 13 West, Gila and Salt River Baseline and Meridian, Mohave County, Arizona.

This claim encompasses portions of the following legal subdivision (s) and is located by legal subdivision:

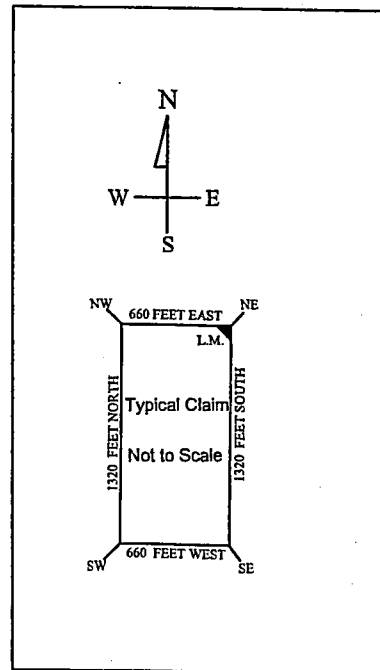
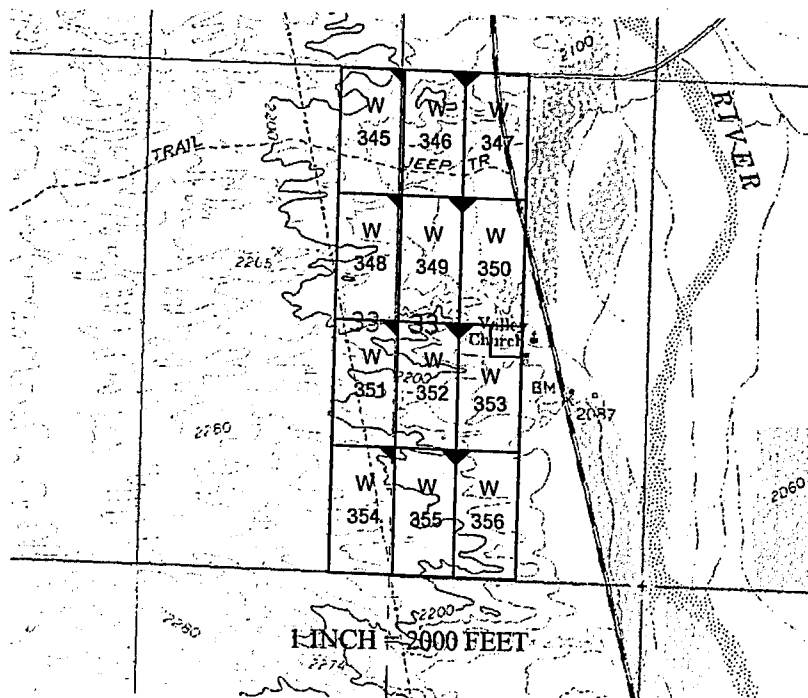
E2 SW4 NE4 Section 33, Township 16.5 North, Range 13 West, Gila and Salt River Baseline and Meridian.

The locality of this claim with reference to some natural object or permanent monument is as follows:

The North East corner of this claim is approximately 3960 feet North and 1320 feet West from the South East corner of Section 33, Township 16.5 North, Range 13 West, G.&SR.B.M.

DATED AND POSTED on the ground this 27 day of November, 2018

BY: Dave Rowe
Dave Rowe, Agent



AMC453274

The above map depicts the W-350 placer mining claim, which is located in Section(s) 33, Township 16.5 North, Range 13 West, Gila and Salt River Baseline and Meridian, Mohave County, Arizona. The claim corners and Location monuments are marked by 2 inch by 2 inch by 5 foot wooden post with aluminum tags. The bearings and distances between claims are depicted on the map.

OFFICIAL RECORDS OF MOHAVE COUNTY KRISTI BLAIR, COUNTY RECORDER



02/27/2019 03:55 PM Fee: \$10.00

PAGE: 1 of 1

After recording please return to Zenolith (USA) LLC PO Box 130 Arvada, CO 80001

Amended Location Notice For Placer Mining Claim

Notice is hereby given that the W-351 placer mining claim of record at the AZ State office of the BLM under serial number AMC 453275 was amended by Zenolith (USA) LLC a Delaware Corp, owner thereof, whose address is PO Box 130, Arvada, CO 80001. The date of the original location and recording of the location notice in the Official Records of Mohave County, AZ are as follows:

Date of Location	Fee#
November 27, 2018	2019002805

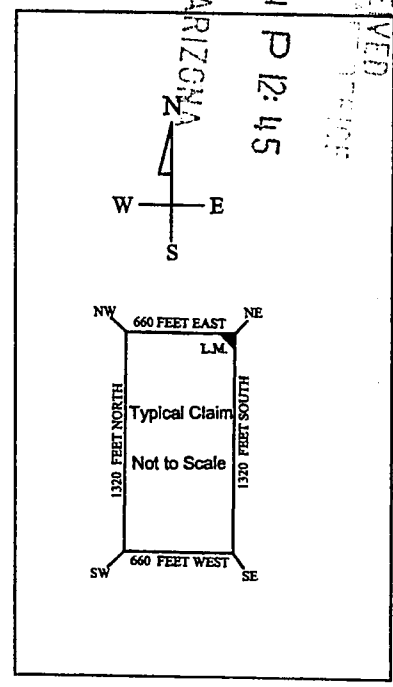
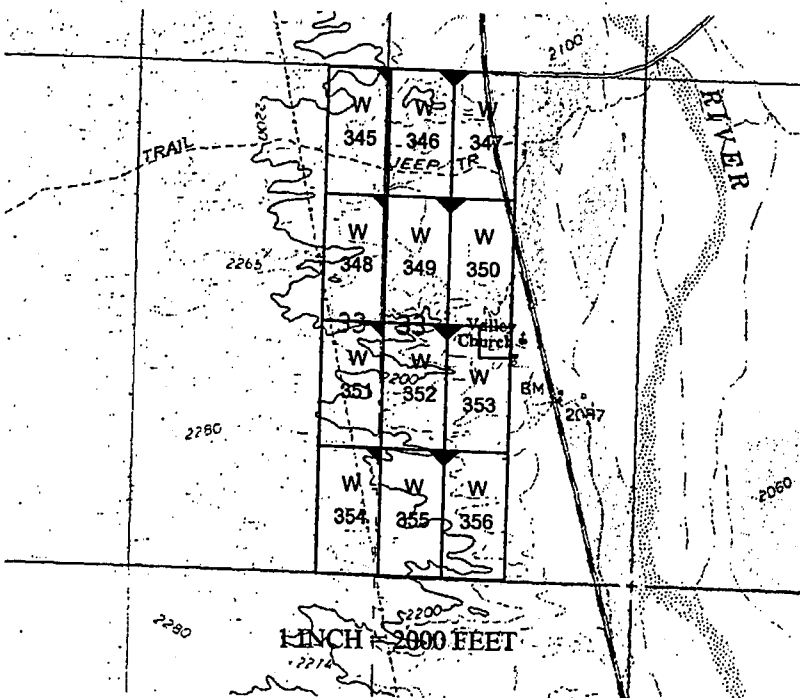
The purpose of this amendment is to correct the locator name to Zenolith (USA) LLC

NOTICE IS HEREBY GIVIN that the W-351 placer mining claim has been located by Zenolith (USA) LLC whose current mailing address is P.O. Box 130, Arvada, Colorado 80001. The general course of this claim is North and South and is situated in Mohave County, Arizona. This claim is approximately 660 feet in width and 1320 feet in length and contains approximately 20 acres. This claim runs from the location monument on which the location notice is posted at the NE corner of the claim approximately 660 feet in a West direction to the West end line and 1320 feet in a South direction to the South end line. This claim is marked by four monuments, one at each corner of the claim, claim monuments are marked with 2"x2"x5' wood post with scribed aluminum tags. The Location Monument on which this notice is posted is situated within Section 33, Township 16.5 North, Range 13 West, Gila and Salt River Baseline and Meridian, Mohave County, Arizona. This claim encompasses portions of the following legal subdivision (s) and is located by legal subdivision: E2 NE4 SW4 Section 33, Township 16.5 North, Range 13 West, Gila and Salt River Baseline and Meridian. The locality of this claim with reference to some natural object or permanent monument is as follows: The North East corner of this claim is approximately 2640 feet North and 2640 feet West from the South East corner of Section 33, Township 16.5 North, Range 13 West, G.&SR.B.M. *Amended,* DATED AND POSTED ~~2018~~ this February 15-2019

BY: *Jim Mulberger*

RECEIVED BLM ARIZONA 2019 MAR 14 P 12:45 PHOENIX, ARIZONA

AMC 453275



The above map depicts the W-351 placer mining claim, which is located in Section(s) 33, Township 16.5 North, Range 13 West, Gila and Salt River Baseline and Meridian, Mohave County, Arizona. The claim corners and Location monuments are marked by 2 inch by 2 inch by 5 foot wooden post with aluminum tags. The bearings and distances between claims are depicted on the map.

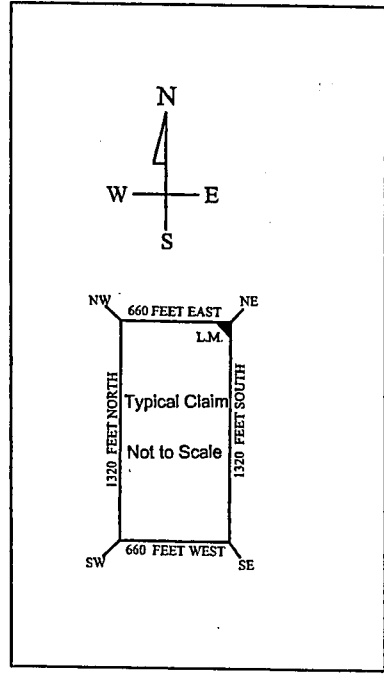
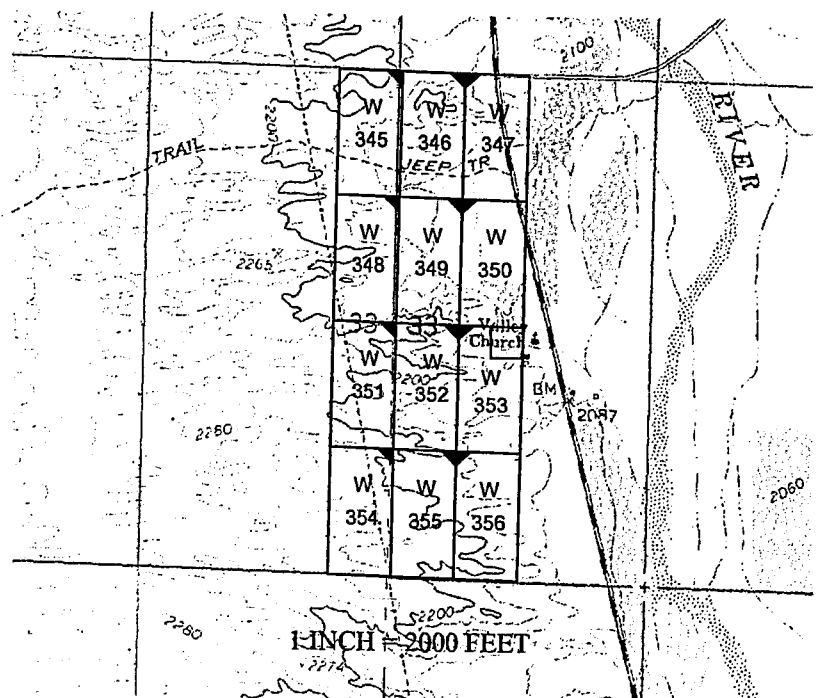
Filed at the request of and return to:
Zenolith LLC
P.O. Box 130
Arvada, Colorado 80001

RECEIVED
BLM AZ STATE OFFICE
2019 JAN 28 P 2:46
PHOENIX, ARIZONA

LOCATION NOTICE FOR PLACER MINING CLAIM

NOTICE IS HEREBY GIVIN that the W-351 placer mining claim has been located by Zenolith LLC, whose current mailing address is P.O. Box 130, Arvada, Colorado 80001. The general course of this claim is North and South and is situated in Mohave County, Arizona. This claim is approximately 660 feet in width and 1320 feet in length and contains approximately 20 acres. This claim runs from the location monument on which the location notice is posted at the NE corner of the claim approximately 660 feet in a West direction to the West end line and 1320 feet in a South direction to the South end line. This claim is marked by four monuments, one at each corner of the claim, claim monuments are marked with 2"x2"x5' wood post with scribed aluminum tags. The Location Monument on which this notice is posted is situated within Section 33, Township 16.5 North, Range 13 West, Gila and Salt River Baseline and Meridian, Mohave County, Arizona. This claim encompasses portions of the following legal subdivision (s) and is located by legal subdivision: E2 NE4 SW4 Section 33, Township 16.5 North, Range 13 West, Gila and Salt River Baseline and Meridian. The locality of this claim with reference to some natural object or permanent monument is as follows: The North East corner of this claim is approximately 2640 feet North and 2640 feet West from the South East corner of Section 33, Township 16.5 North, Range 13 West, G.&SR.B.M. DATED AND POSTED on the ground this 27 day of November, 2018

BY: Dave Rowe
Dave Rowe, Agent



AM0453275

The above map depicts the W-351 placer mining claim, which is located in Section(s) 33, Township 16.5 North, Range 13 West, Gila and Salt River Baseline and Meridian, Mohave County, Arizona. The claim corners and Location monuments are marked by 2 inch by 2 inch by 5 foot wooden post with aluminum tags. The bearings and distances between claims are depicted on the map.

After recording please return to
Zenolith (USA) LLC
PO Box 130
Arvada, CO 80001

REC# 2019009727

OFFICIAL RECORDS
OF MOHAVE COUNTY
KRISTI BLAIR,
COUNTY RECORDER



02/27/2019 03:55 PM Fee: \$10.00

PAGE: 1 of 1

Amended Location Notice For Placer Mining Claim

Notice is hereby given that the W-352 placer mining claim of record at the AZ State office of the BLM under serial number AMC 453276 was amended by Zenolith (USA) LLC a Delaware Corp, owner thereof, whose address is PO Box 130, Arvada, CO 80001. The date of the original location and recording of the location notice in the Official Records of Mohave County, AZ are as follows:

Date of Location	Fee#
November 27, 2018	2019002806

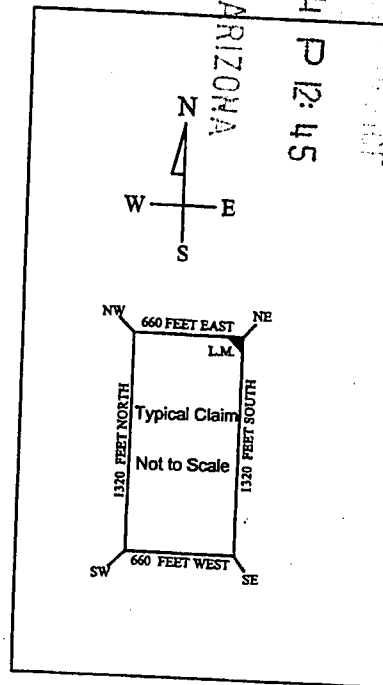
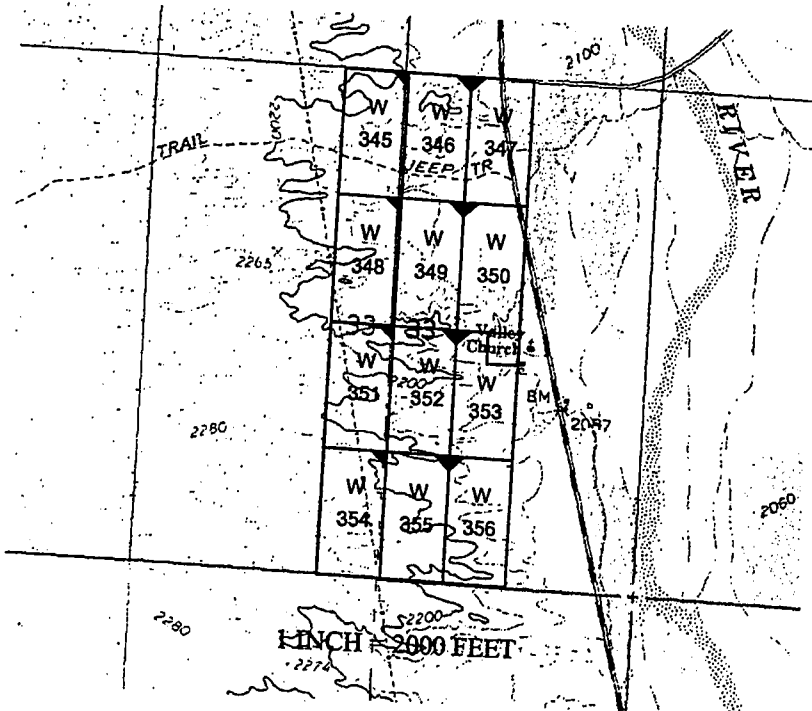
The purpose of this amendment is to correct the locator name to Zenolith (USA) LLC

NOTICE IS HEREBY GIVIN that the W-352 placer mining claim has been located by Zenolith (USA) LLC whose current mailing address is P.O. Box 130, Arvada, Colorado 80001. The general course of this claim is North and South and is situated in Mohave County, Arizona. This claim is approximately 660 feet in width and 1320 feet in length and contains approximately 20 acres. This claim runs from the location monument on which the location notice is posted at the NE corner of the claim approximately 660 feet in a West direction to the West end line and 1320 feet in a South direction to the South end line. This claim is marked by four monuments, one at each corner of the claim, claim monuments are marked with 2"x2"x5' wood post with scribed aluminum tags. The Location Monument on which this notice is posted is situated within Section 33, Township 16.5 North, Range 13 West, Gila and Salt River Baseline and Meridian, Mohave County, Arizona. This claim encompasses portions of the following legal subdivision (s) and is located by legal subdivision: W2 NW4 SE4 Section 33, Township 16.5 North, Range 13 West, Gila and Salt River Baseline and Meridian. The locality of this claim with reference to some natural object or permanent monument is as follows: The North East corner of this claim is approximately 2640 feet North and 1960 feet West from the South East corner of Section 33, Township 16.5 North, Range 13 West, G.&SR.B.M. Amended, DATED AND POSTED ~~February 15-2019~~ this February 15-2019

BY: *Jim Geisinger - Agent*

PHOENIX, ARIZONA
2019 MAR 14 P 12:45
BLM REC'D
REC'D

AMC 453276



The above map depicts the W-352 placer mining claim, which is located in Section(s) 33, Township 16.5 North, Range 13 West, Gila and Salt River Baseline and Meridian, Mohave County, Arizona. The claim corners and Location monuments are marked by 2 inch by 2 inch by 5 foot wooden post with aluminum tags. The bearings and distances between claims are depicted on the map.

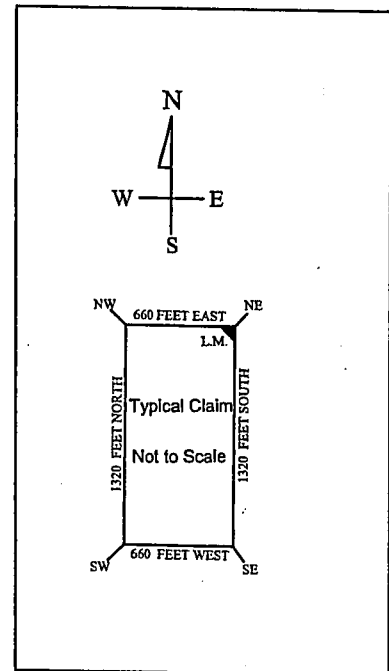
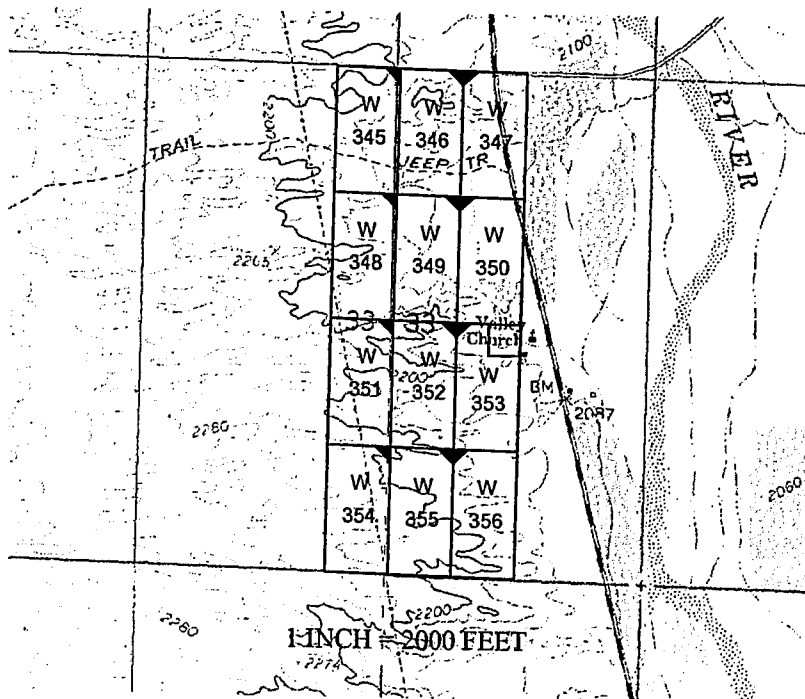
Filed at the request of and return to:
Zenolith LLC
P.O. Box 130
Arvada, Colorado 80001

RECEIVED
BLM AZ STATE OFFICE
2019 JAN 28 P 2:46
PHOENIX, ARIZONA

LOCATION NOTICE FOR PLACER MINING CLAIM

NOTICE IS HEREBY GIVIN that the W- 352 placer mining claim has been located by Zenolith LLC, whose current mailing address is P.O. Box 130, Arvada, Colorado 80001. The general course of this claim is North and South and is situated in Mohave County, Arizona. This claim is approximately 660 feet in width and 1320 feet in length and contains approximately 20 acres. This claim runs from the location monument on which the location notice is posted at the NE corner of the claim approximately 660 feet in a West direction to the West end line and 1320 feet in a South direction to the South end line. This claim is marked by four monuments, one at each corner of the claim, claim monuments are marked with 2"x2"x5' wood post with scribed aluminum tags. The Location Monument on which this notice is posted is situated within Section 33, Township 16.5 North, Range 13 West, Gila and Salt River Baseline and Meridian, Mohave County, Arizona. This claim encompasses portions of the following legal subdivision (s) and is located by legal subdivision: W2 NW4 SE4 Section 33, Township 16.5 North, Range 13 West, Gila and Salt River Baseline and Meridian. The locality of this claim with reference to some natural object or permanent monument is as follows: The North East corner of this claim is approximately 2640 feet North and 1960 feet West from the South East corner of Section 33, Township 16.5 North, Range 13 West, G.&SR.B.M. DATED AND POSTED on the ground this 27 day of November, 2018

BY: Dave Rowe
Dave Rowe, Agent



AMC453276

The above map depicts the W- 352 placer mining claim, which is located in Section(s) 33, Township 16.5 North, Range 13 West, Gila and Salt River Baseline and Meridian, Mohave County, Arizona. The claim corners and Location monuments are marked by 2 inch by 2 inch by 5 foot wooden post with aluminum tags. The bearings and distances between claims are depicted on the map.

After recording please return to
Zenolith (USA) LLC
PO Box 130
Arvada, CO 80001

FE# 2019009728

OFFICIAL RECORDS
OF MOHAVE COUNTY
KRISTI BLAIR,
COUNTY RECORDER



02/27/2019 03:55 PM Fee: \$10.00

PAGE: 1 of 1

Amended Location Notice For Placer Mining Claim

Notice is hereby given that the W-353 placer mining claim of record at the AZ State office of the BLM under serial number AMC 453277 was amended by Zenolith (USA) LLC a Delaware Corp, owner thereof, whose address is PO Box 130, Arvada, CO 80001. The date of the original location and recording of the location notice in the Official Records of Mohave County, AZ are as follows:

Date of Location	Fee#
November 27, 2018	2019002807

The purpose of this amendment is to correct the locator name to Zenolith (USA) LLC

NOTICE IS HEREBY GIVIN that the W- 353 placer mining claim has been located by Zenolith (USA) LLC whose current mailing address is P.O. Box 130, Arvada, Colorado 80001. The general course of this claim is North and South and is situated in Mohave County, Arizona. This claim is approximately 660 feet in width and 1320 feet in length and contains approximately 17.5 acres. This claim runs from the location monument on which the location notice is posted at the NW corner of the claim approximately 660 feet in a East direction to the East end line and 1320 feet in a South direction to the South end line. This claim is marked by four monuments, one at each corner of the claim, claim monuments are marked with 2"x2"x5' wood post with scribed aluminum tags. The Location Monument on which this notice is posted is situated within Section 33, Township 16.5 North, Range 13 West, Gila and Salt River Baseline and Meridian, Mohave County, Arizona.

This claim encompasses portions of the following legal subdivision (s) and is located by legal subdivision:
All of the E2 NW4 SE4 except the NE4 N2 E2 NW4 SE4 Section 33, Township 16.5 North, Range 13 West, Gila and Salt River Baseline and Meridian.

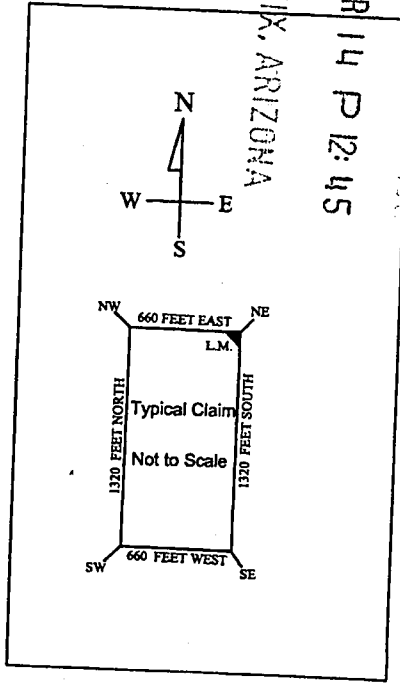
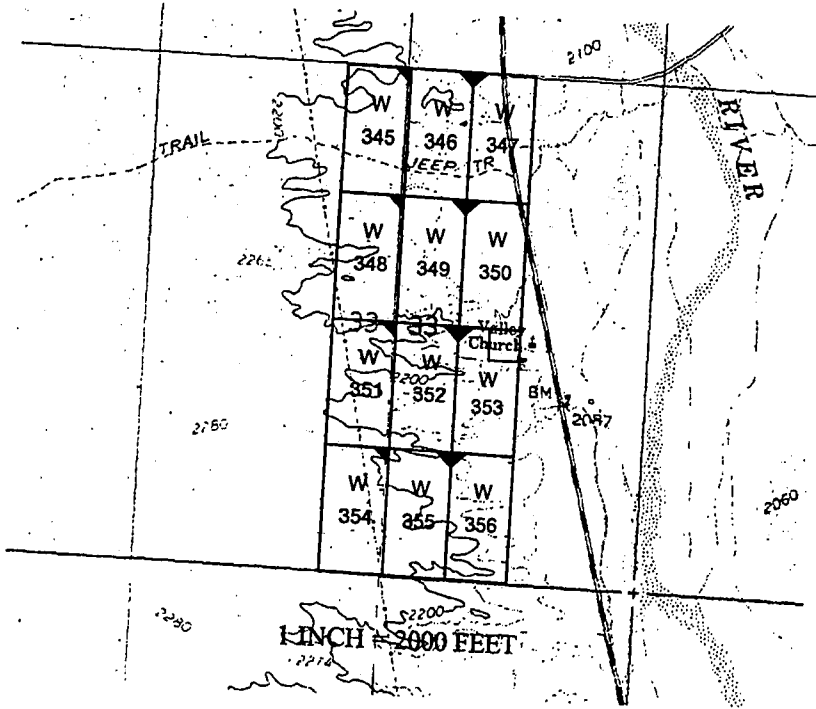
The locality of this claim with reference to some natural object or permanent monument is as follows:
The North East corner of this claim is approximately 2640 feet North and 1320 feet West from the South East corner of Section 33, Township 16.5 North, Range 13 West, G.&SR.B.M. Amended,

DATED AND POSTED ~~February 15-2019~~ this February 15-2019

BY: Jim Heulinger - Agent

PHOENIX, ARIZONA
2019 MAR 14 P 12:45
BLM RECEIVED

AMC 453277



The above map depicts the W - 353 placer mining claim, which is located in Section(s) 33, Township 16.5 North, Range 13 West, Gila and Salt River Baseline and Meridian, Mohave County, Arizona. The claim corners and Location monuments are marked by 2 inch by 2 inch by 5 foot wooden post with aluminum tags.

Filed at the request of and return to:
Zenolith LLC
P.O. Box 130
Arvada, Colorado 80001

RECEIVED
BLM AZ STATE OFFICE
2019 JAN 28 P 2:46
PHOENIX, ARIZONA

LOCATION NOTICE FOR PLACER MINING CLAIM

NOTICE IS HEREBY GIVIN that the W- 353 placer mining claim has been located by Zenolith LLC, whose current mailing address is P.O. Box 130, Arvada, Colorado 80001. The general course of this claim is North and South and is situated in Mohave County, Arizona. This claim is approximately 660 feet in width and 1320 feet in length and contains approximately 17.5 acres. This claim runs from the location monument on which the location notice is posted at the NW corner of the claim approximately 660 feet in a East direction to the East end line and 1320 feet in a South direction to the South end line. This claim is marked by four monuments, one at each corner of the claim, claim monuments are marked with 2"x2"x5' wood post with scribed aluminum tags.

The Location Monument on which this notice is posted is situated within Section 33, Township 16.5 North, Range 13 West, Gila and Salt River Baseline and Meridian, Mohave County, Arizona.

This claim encompasses portions of the following legal subdivision (s) and is located by legal subdivision:

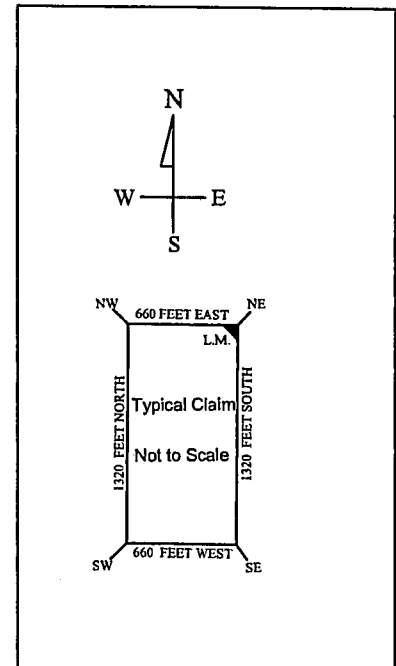
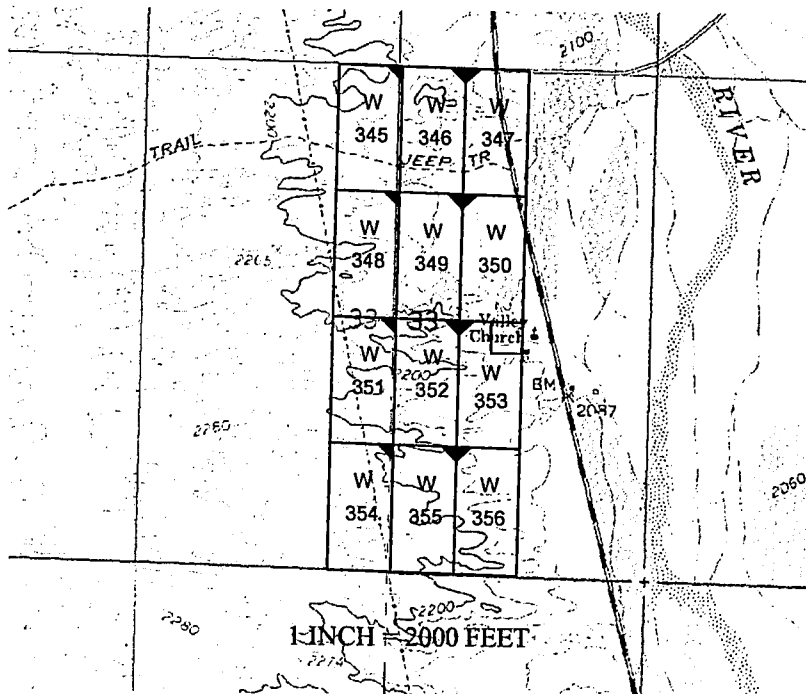
All of the E2 NW4 SE4 except the NE4 N2 E2 NW4 SE4 Section 33, Township 16.5 North, Range 13 West, Gila and Salt River Baseline and Meridian.

The locality of this claim with reference to some natural object or permanent monument is as follows:

The North East corner of this claim is approximately 2640 feet North and 1320 feet West from the South East corner of Section 33, Township 16.5 North, Range 13 West, G.&SR.B.M.

DATED AND POSTED on the ground this 27 day of November, 2018

BY: Dave Rowe
Dave Rowe, Agent



AMC453277

The above map depicts the W- 353 placer mining claim, which is located in Section(s) 33, Township 16.5 North, Range 13 West, Gila and Salt River Baseline and Meridian, Mohave County, Arizona. The claim corners and Location monuments are marked by 2 inch by 2 inch by 5 foot wooden post with aluminum tags.

After recording please return to
Zenolith (USA) LLC
PO Box 130
Arvada, CO 80001

REC# 2019009729

OFFICIAL RECORDS
OF MOHAVE COUNTY
KRISTI BLAIR
COUNTY RECORDER



02/27/2019 03:55 PM Fee: \$10.00

PAGE: 1 of 1

Amended Location Notice For Placer Mining Claim

Notice is hereby given that the W-354 placer mining claim of record at the AZ State office of the BLM under serial number AMC 453278 was amended by Zenolith (USA) LLC, a Delaware Corp, owner thereof, whose address is PO Box 130, Arvada, CO 80001. The date of the original location and recording of the location notice in the Official Records of Mohave County, AZ are as follows:

Date of Location	Fee#
November 27, 2018	2019002808

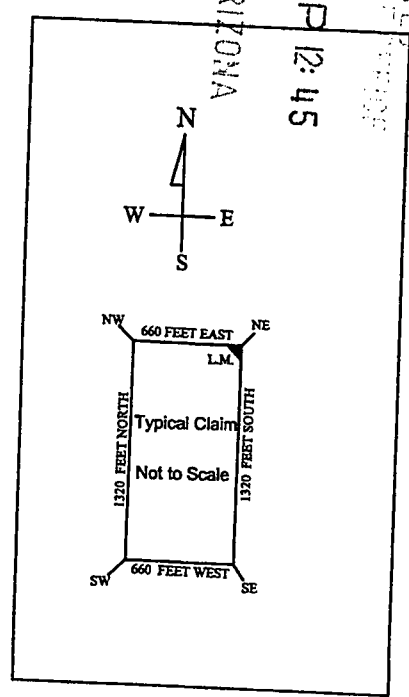
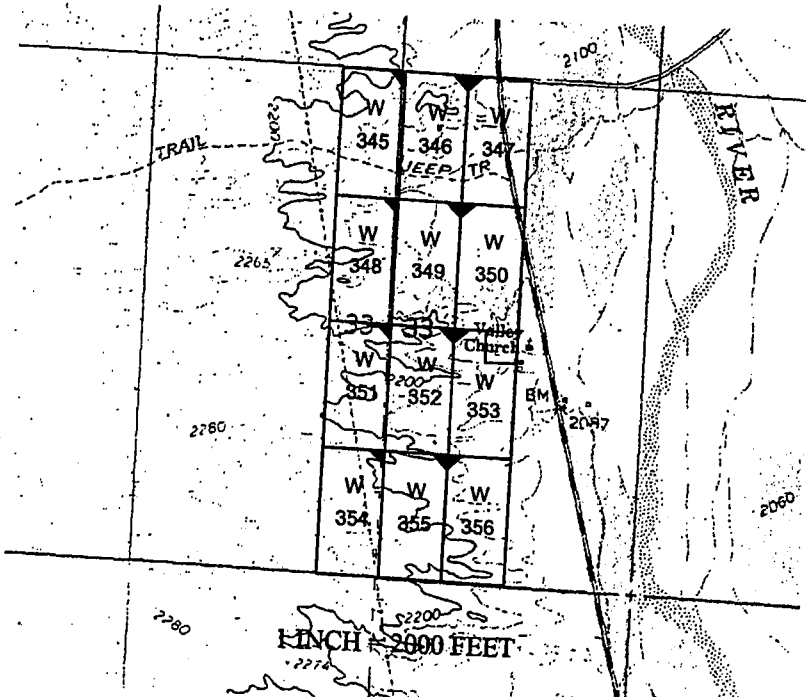
The purpose of this amendment is to correct the locator name to Zenolith (USA) LLC

NOTICE IS HEREBY GIVIN that the W- 354 placer mining claim has been located by Zenolith (USA) LLC whose current mailing address is P.O. Box 130, Arvada, Colorado 80001. The general course of this claim is North and South and is situated in Mohave County, Arizona. This claim is approximately 660 feet in width and 1320 feet in length and contains approximately 20 acres. This claim runs from the location monument on which the location notice is posted at the NE corner of the claim approximately 660 feet in a West direction to the West end line and 1320 feet in a South direction to the South end line. This claim is marked by four monuments, one at each corner of the claim, claim monuments are marked with 2"x2"x5' wood post with scribed aluminum tags. The Location Monument on which this notice is posted is situated within Section 33, Township 16.5 North, Range 13 West, Gila and Salt River Baseline and Meridian, Mohave County, Arizona. This claim encompasses portions of the following legal subdivision (s) and is located by legal subdivision: W2 SE4 SW4 Section 33, Township 16.5 North, Range 13 West, Gila and Salt River Baseline and Meridian. The locality of this claim with reference to some natural object or permanent monument is as follows: The North East corner of this claim is approximately 1320 feet North and 2640 feet West from the South East corner of Section 33, Township 16.5 North, Range 13 West, G. & S.R. B.M. Amended, DATED AND POSTED February 15-2019 this

BY: Juan Heninger - Agent

RECEIVED
MAR 14 P 12:45
PHOENIX, ARIZONA

AMC 453278



The above map depicts the W- 354 placer mining claim, which is located in Section(s) 33, Township 16.5 North, Range 13 West, Gila and Salt River Baseline and Meridian, Mohave County, Arizona. The claim corners and Location monuments are marked by 2 inch by 2 inch by 5 foot wooden post with aluminum tags. The bearings and distances between claims are depicted on the map.

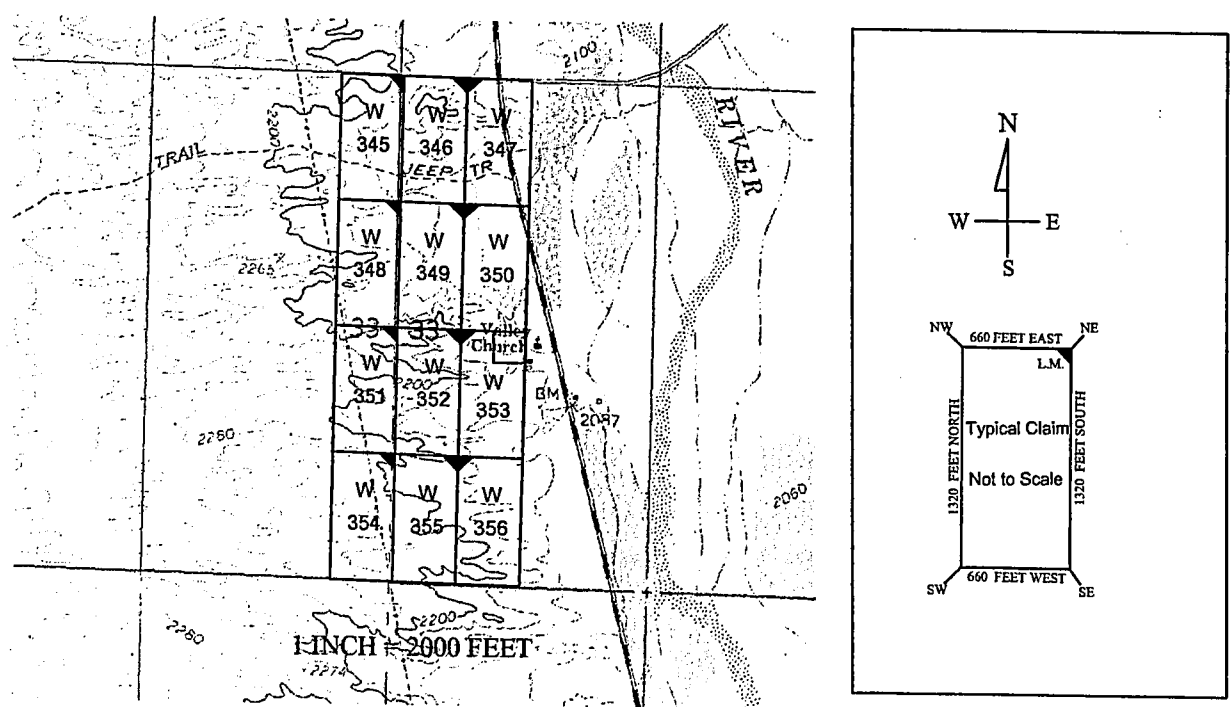
Filed at the request of and return to:
Zenolith LLC
P.O. Box 130
Arvada, Colorado 80001

RECEIVED
BLM AZ STATE OFFICE
2019 JAN 28 P 2:46
PHOENIX, ARIZONA

LOCATION NOTICE FOR PLACER MINING CLAIM

NOTICE IS HEREBY GIVIN that the W- 354 placer mining claim has been located by Zenolith LLC, whose current mailing address is P.O. Box 130, Arvada, Colorado 80001. The general course of this claim is North and South and is situated in Mohave County, Arizona. This claim is approximately 660 feet in width and 1320 feet in length and contains approximately 20 acres. This claim runs from the location monument on which the location notice is posted at the NE corner of the claim approximately 660 feet in a West direction to the West end line and 1320 feet in a South direction to the South end line. This claim is marked by four monuments, one at each corner of the claim, claim monuments are marked with 2"x2"x5' wood post with scribed aluminum tags. The Location Monument on which this notice is posted is situated within Section 33, Township 16.5 North, Range 13 West, Gila and Salt River Baseline and Meridian, Mohave County, Arizona. This claim encompasses portions of the following legal subdivision (s) and is located by legal subdivision: W2 SE4 SW4 Section 33, Township 16.5 North, Range 13 West, Gila and Salt River Baseline and Meridian. The locality of this claim with reference to some natural object or permanent monument is as follows: The North East corner of this claim is approximately 1320 feet North and 2640 feet West from the South East corner of Section 33, Township 16.5 North, Range 13 West, G.&SR.B.M. DATED AND POSTED on the ground this 27 day of November, 2018

BY: Dave Rowe
Dave Rowe, Agent



AMC453279

The above map depicts the W - 354 placer mining claim, which is located in Section(s) 33, Township 16.5 North, Range 13 West, Gila and Salt River Baseline and Meridian, Mohave County, Arizona. The claim corners and Location monuments are marked by 2 inch by 2 inch by 5 foot wooden post with aluminum tags. The bearings and distances between claims are depicted on the map.

After recording please return to
Zenolith (USA) LLC
PO Box 130
Arvada, CO 80001

REC# 2019009730

OFFICIAL RECORDS
OF MOHAVE COUNTY
KRISTI BLAIR,
COUNTY RECORDER



02/27/2019 03:55 PM Fee: \$10.00

PAGE: 1 of 1

Amended Location Notice For Placer Mining Claim

Notice is hereby given that the W-355 placer mining claim of record at the AZ State office of the BLM under serial number AMC 453279 was amended by Zenolith (USA) LLC, a Delaware Corp, owner thereof, whose address is PO Box 130, Arvada, CO 80001. The date of the original location and recording of the location notice in the Official Records of Mohave County, AZ are as follows:

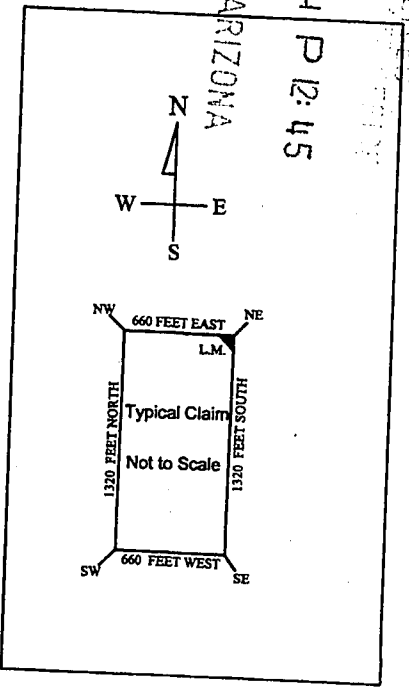
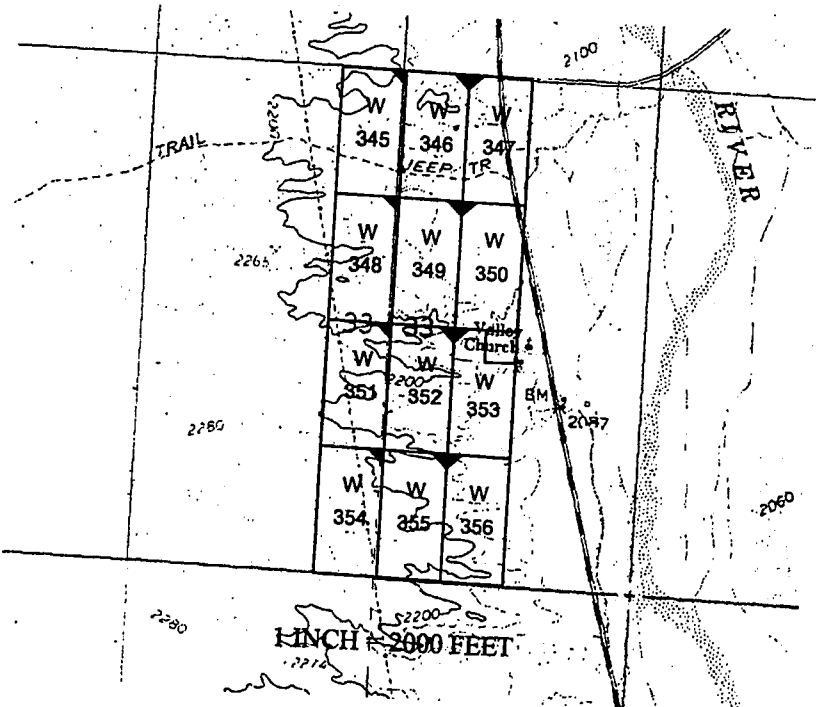
Date of Location Fee#
November 27, 2018 2019002809

The purpose of this amendment is to correct the locator name to Zenolith (USA) LLC

NOTICE IS HEREBY GIVIN that the W-355 placer mining claim has been located by Zenolith (USA) LLC whose current mailing address is P.O. Box 130, Arvada, Colorado 80001. The general course of this claim is North and South and is situated in Mohave County, Arizona. This claim is approximately 660 feet in width and 1320 feet in length and contains approximately 20 acres. This claim runs from the location monument on which the location notice is posted at the NE corner of the claim approximately 660 feet in a West direction to the West end line and 1320 feet in a South direction to the South end line. This claim is marked by four monuments, one at each corner of the claim, claim monuments are marked with 2"x2"x5' wood post with scribed aluminum tags. The Location Monument on which this notice is posted is situated within Section 33, Township 16.5 North, Range 13 West, Gila and Salt River Baseline and Meridian, Mohave County, Arizona. This claim encompasses portions of the following legal subdivision (s) and is located by legal subdivision: W2 SW4 SE4 Section 33, Township 16.5 North, Range 13 West, Gila and Salt River Baseline and Meridian. The locality of this claim with reference to some natural object or permanent monument is as follows: The North East corner of this claim is approximately 1320 feet North and 1980 feet West from the South East corner of Section 33, Township 16.5 North, Range 13 West, G.&SR.B.M. *Amended,*
DATED AND POSTED ~~on~~ February 15-2019

BY: *Jim Neulinger - Agent*

PHOENIX, ARIZONA
2019 MAR 14 P 12:45
RECEIVED
AMC 453279



The above map depicts the W-355 placer mining claim, which is located in Section(s) 33, Township 16.5 North, Range 13 West, Gila and Salt River Baseline and Meridian, Mohave County, Arizona. The claim corners and Location monuments are marked by 2 inch by 2 inch by 5 foot wooden post with aluminum tags. The bearings and distances between claims are depicted on the map.

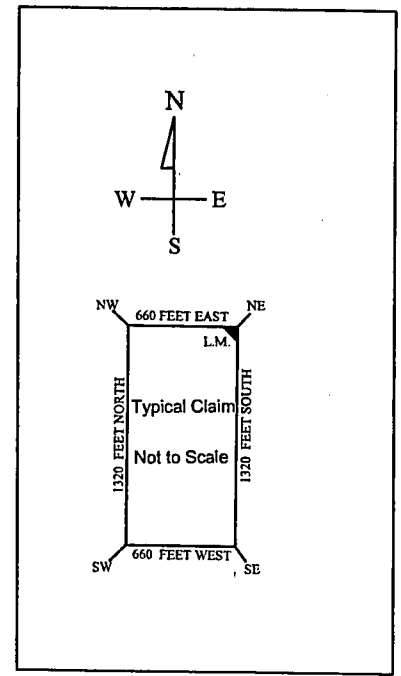
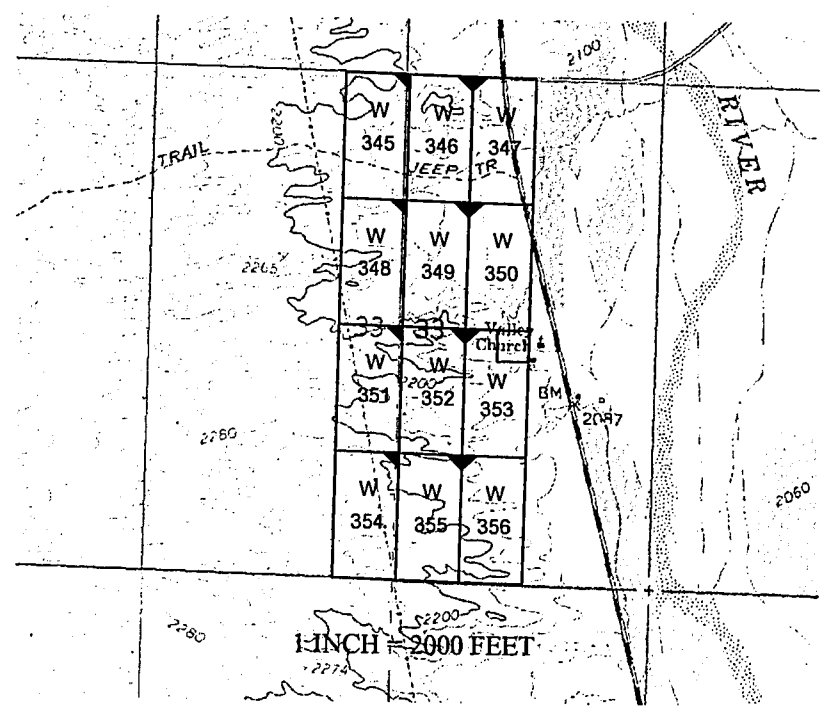
Filed at the request of and return to:
 Zenolith LLC
 P.O. Box 130
 Arvada, Colorado 80001

RECEIVED
 BLM AZ STATE OFFICE
 2019 JAN 28 P 2:46
 PHOENIX, ARIZONA

LOCATION NOTICE FOR PLACER MINING CLAIM

NOTICE IS HEREBY GIVIN that the W- 355 placer mining claim has been located by Zenolith LLC, whose current mailing address is P.O. Box 130, Arvada, Colorado 80001. The general course of this claim is North and South and is situated in Mohave County, Arizona. This claim is approximately 660 feet in width and 1320 feet in length and contains approximately 20 acres. This claim runs from the location monument on which the location notice is posted at the NE corner of the claim approximately 660 feet in a West direction to the West end line and 1320 feet in a South direction to the South end line. This claim is marked by four monuments, one at each corner of the claim, claim monuments are marked with 2"x2"x5' wood post with scribed aluminum tags. The Location Monument on which this notice is posted is situated within Section 33, Township 16.5 North, Range 13 West, Gila and Salt River Baseline and Meridian, Mohave County, Arizona. This claim encompasses portions of the following legal subdivision (s) and is located by legal subdivision: W2 SW4 SE4 Section 33, Township 16.5 North, Range 13 West, Gila and Salt River Baseline and Meridian. The locality of this claim with reference to some natural object or permanent monument is as follows: The North East corner of this claim is approximately 1320 feet North and 1980 feet West from the South East corner of Section 33, Township 16.5 North, Range 13 West, G.&SR.B.M. DATED AND POSTED on the ground this 27 day of November, 2018

BY: Dave Rowe
 Dave Rowe, Agent



AMC453279

The above map depicts the W - 355 placer mining claim, which is located in Section(s) 33, Township 16.5 North, Range 13 West, Gila and Salt River Baseline and Meridian, Mohave County, Arizona. The claim corners and Location monuments are marked by 2 inch by 2 inch by 5 foot wooden post with aluminum tags. The bearings and distances between claims are depicted on the map.

After recording please return to
Zenolith (USA) LLC
PO Box 130
Arvada, CO 80001

REC# 2019009731

OFFICIAL RECORDS
OF MOHAVE COUNTY
KRISTI BLAIR,
COUNTY RECORDER



02/27/2019 03:55 PM Fee: \$10.00

PAGE: 1 of 1

Amended Location Notice For Placer Mining Claim

Notice is hereby given that the W-356 placer mining claim of record at the AZ State office of the BLM under serial number AMC 453280 was amended by Zenolith (USA) LLC a Delaware Corp, owner thereof, whose address is PO Box 130, Arvada, CO 80001. The date of the original location and recording of the location notice in the Official Records of Mohave County, AZ are as follows:

Date of Location	Fee#
November 27, 2018	2019002810

The purpose of this amendment is to correct the locator name to Zenolith (USA) LLC

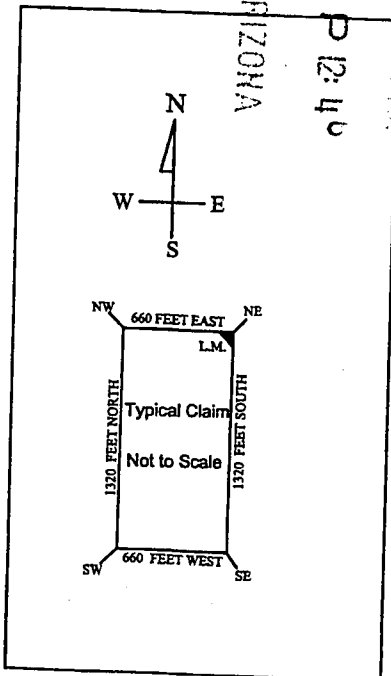
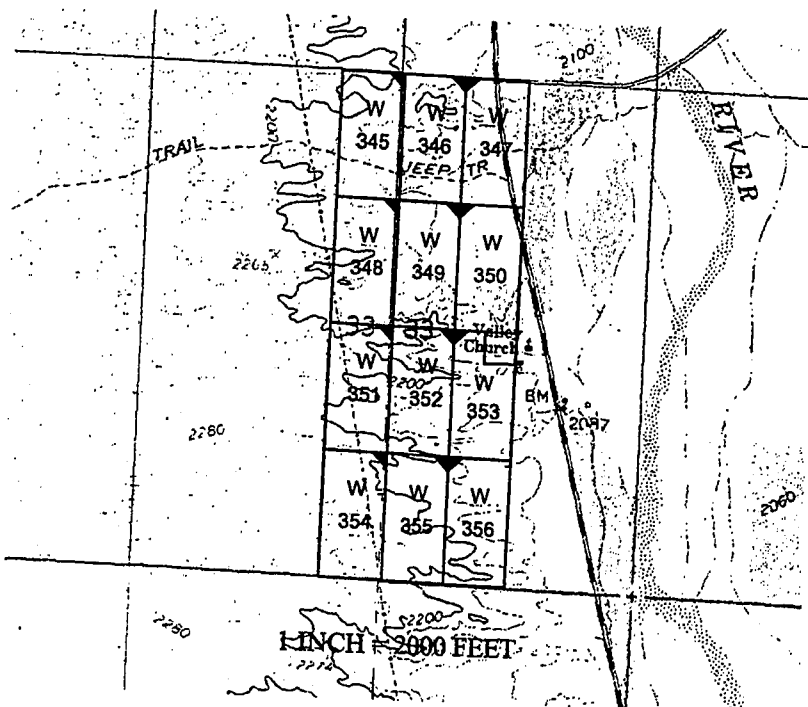
NOTICE IS HEREBY GIVIN that the W- 356 placer mining claim has been located by Zenolith (USA) LLC whose current mailing address is P.O. Box 130, Arvada, Colorado 80001. The general course of this claim is North and South and is situated in Mohave County, Arizona. This claim is approximately 660 feet in width and 1320 feet in length and contains approximately 20 acres. This claim runs from the location monument on which the location notice is posted at the NW corner of the claim approximately 660 feet in a East direction to the East end line and 1320 feet in a South direction to the South end line. This claim is marked by four monuments, one at each corner of the claim, claim monuments are marked with 2"x2"x5' wood post with scribed aluminum tags. The Location Monument on which this notice is posted is situated within Section 33, Township 16.5 North, Range 13 West, Gila and Salt River Baseline and Meridian, Mohave County, Arizona. This claim encompasses portions of the following legal subdivision (s) and is located by legal subdivision: E2 SW4 SE4 Section 33, Township 16.5 North, Range 13 West, Gila and Salt River Baseline and Meridian. The locality of this claim with reference to some natural object or permanent monument is as follows: The North East corner of this claim is approximately 1320 feet North and 1320 feet West from the South East corner of Section 33, Township 16.5 North, Range 13 West, G.&SR.B.M. Amended,

DATED AND POSTED ~~02/27/2019~~ this February 15-2019

BY: Jim Heilinger - Agent

PHOENIX, ARIZONA
2019 MAR 14 P 12:46
RECEIVED

AMC 453280



The above map depicts the W- 356 placer mining claim, which is located in Section(s) 33, Township 16.5 North, Range 13 West, Gila and Salt River Baseline and Meridian, Mohave County, Arizona. The claim corners and Location monuments are marked by 2 inch by 2 inch by 5 foot wooden post with aluminum tags. The bearings and distances between claims are depicted on the map.

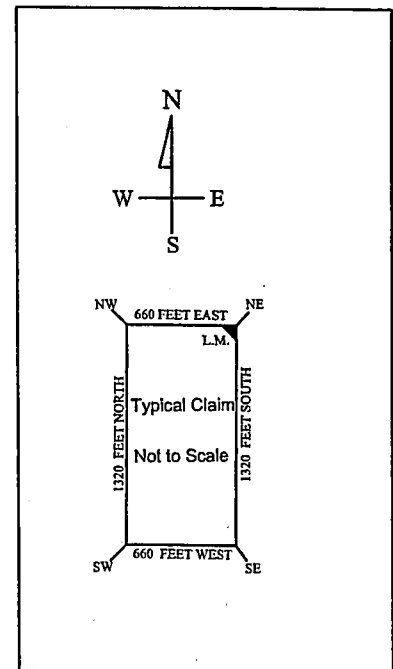
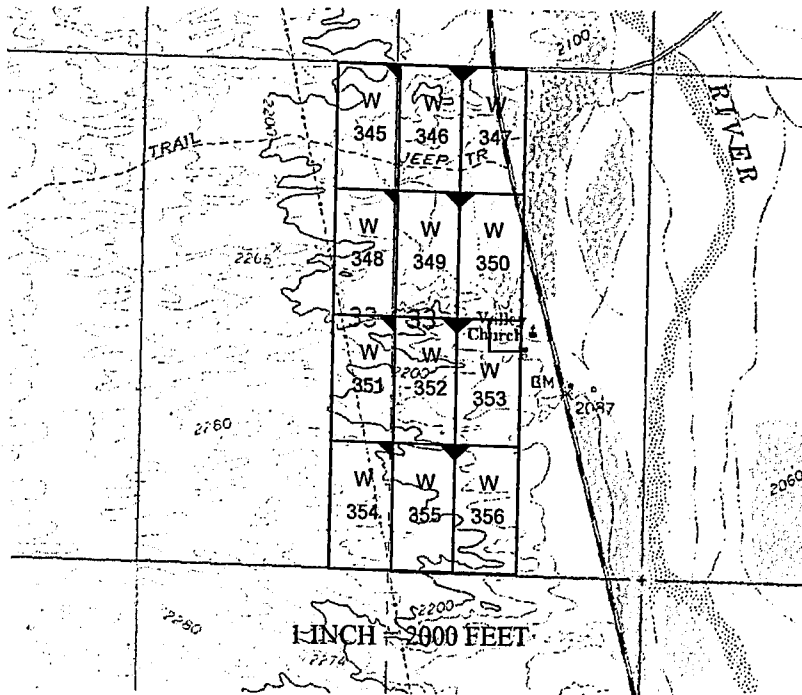
Filed at the request of and return to:
Zenolith LLC
P.O. Box 130
Arvada, Colorado 80001

RECEIVED
BLM AZ STATE OFFICE
2019 JAN 28 P 2:46
PHOENIX, ARIZONA

LOCATION NOTICE FOR PLACER MINING CLAIM

NOTICE IS HEREBY GIVIN that the W- 356 placer mining claim has been located by Zenolith LLC, whose current mailing address is P.O. Box 130, Arvada, Colorado 80001. The general course of this claim is North and South and is situated in Mohave County, Arizona. This claim is approximately 660 feet in width and 1320 feet in length and contains approximately 20 acres. This claim runs from the location monument on which the location notice is posted at the NW corner of the claim approximately 660 feet in a East direction to the East end line and 1320 feet in a South direction to the South end line. This claim is marked by four monuments, one at each corner of the claim, claim monuments are marked with 2"x2"x5' wood post with scribed aluminum tags. The Location Monument on which this notice is posted is situated within Section 33, Township 16.5 North, Range 13 West, Gila and Salt River Baseline and Meridian, Mohave County, Arizona. This claim encompasses portions of the following legal subdivision (s) and is located by legal subdivision: E2 SW4 SE4 Section 33, Township 16.5 North, Range 13 West, Gila and Salt River Baseline and Meridian. The locality of this claim with reference to some natural object or permanent monument is as follows: The North East corner of this claim is approximately 1320 feet North and 1320 feet West from the South East corner of Section 33, Township 16.5 North, Range 13 West, G.&SR.B.M. DATED AND POSTED on the ground this 27 day of November, 2018

BY: Dave Rowe
Dave Rowe, Agent



AMC453280

The above map depicts the W - 356 placer mining claim, which is located in Section(s) 33, Township 16.5 North, Range 13 West. Gila and Salt River Baseline and Meridian, Mohave County, Arizona. The claim corners and Location monuments are marked by 2 inch by 2 inch by 5 foot wooden post with aluminum tags. The bearings and distances between claims are depicted on the map.

After recording please return to
Zenolith (USA) LLC
PO Box 130
Arvada, CO 80001

EE# 2019009732

OFFICIAL RECORDS
OF MOHAVE COUNTY
KRISTI BLAIR,
COUNTY RECORDER



02/27/2019 03:55 PM Fee: \$10.00

PAGE: 1 of 1

Amended Location Notice For Placer Mining Claim

Notice is hereby given that the W-357 placer mining claim of record at the AZ State office of the BLM under serial number AMC 453281 was amended by Zenolith (USA) LLC, a Delaware Corp, owner thereof, whose address is PO Box 130, Arvada, CO 80001. The date of the original location and recording of the location notice in the Official Records of Mohave County, AZ are as follows:

Date of Location	Fee#
November 28, 2018	2019002811

The purpose of this amendment is to correct the locator name to Zenolith (USA) LLC

~~LOCATION NOTICE~~

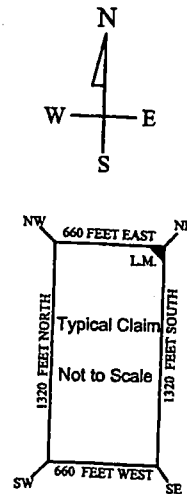
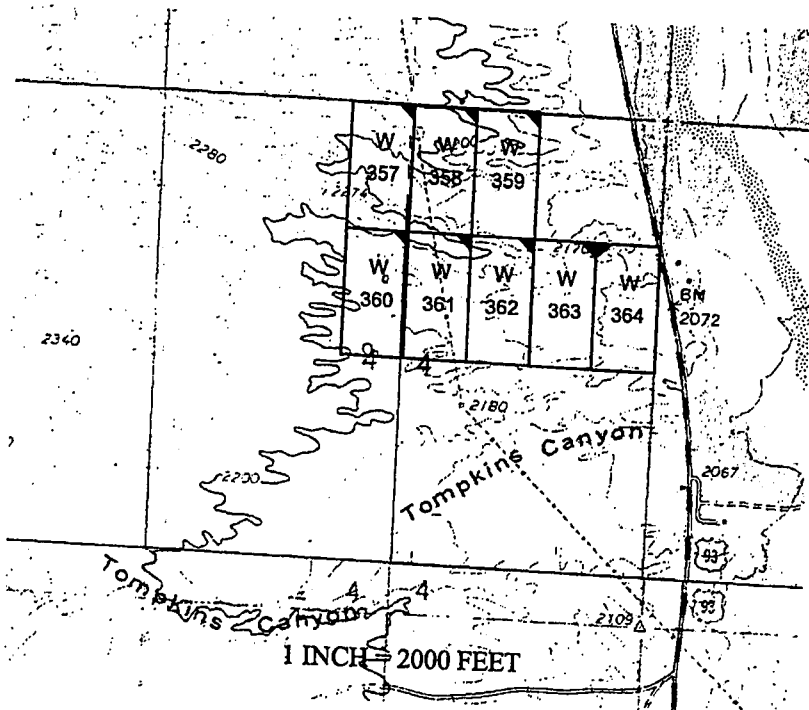
NOTICE IS HEREBY GIVIN that the W-357 placer mining claim has been located by Zenolith (USA) LLC whose current mailing address is P.O. Box 130, Arvada, Colorado 80001. The general course of this claim is North and South approximately 20 acres. This claim runs from the location monument on which the location notice is posted at the NE corner of the claim approximately 660 feet in a West direction to the West end line and 1320 feet in a South direction to the South end line. This claim is marked by four monuments, one at each corner of the claim, claim monuments are marked with 2"x2"x5' wood post with scribed aluminum tags. The Location Monument on which this notice is posted is situated within Section 4, Township 16 North, Range 13 West, Gila and Salt River Baseline and Meridian, Mohave County, Arizona.

This claim encompasses portions of the following legal subdivision (s) and is located by legal subdivision: E2 NEW NW4 Section 4, Township 16 North, Range 13 West, Gila and Salt River Baseline and Meridian. The locality of this claim with reference to some natural object or permanent monument is as follows: The North East corner of this claim is approximately 5280 feet North and 2640 feet West from the South East corner of Section 4, Township 16 North, Range 13 West, G. & S.R.B. & M.
DATED AND POSTED ~~February 15-2019~~ this February 15-2019

BY:

PHOENIX, ARIZONA
2019 MAR 14 P 12:46
RECEIVED
Amended

Amc 453281



The above map depicts the W-357 placer mining claim, which is located in Section(s) 4, Township 16 North, Range 13 West, Gila and Salt River Baseline and Meridian, Mohave County, Arizona. The claim corners and Location monuments are marked by 2 inch by 2 inch by 5 foot wooden post with aluminum tags. The bearings and distances between claims are depicted on the map.

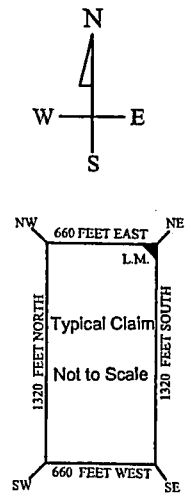
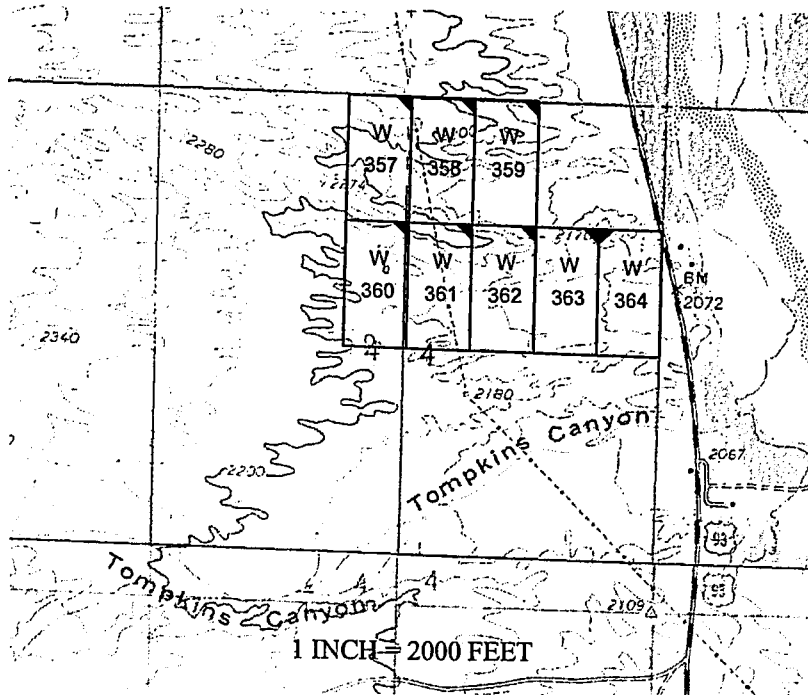
Filed at the request of and return to:
Zenolith LLC
P.O. Box 130
Arvada, Colorado 80001

RECEIVED
BLM AZ STATE OFFICE
2019 JAN 28 P 2:46
PHOENIX, ARIZONA

LOCATION NOTICE FOR PLACER MINING CLAIM

NOTICE IS HEREBY GIVIN that the W-357 placer mining claim has been located by Zenolith LLC, whose current mailing address is P.O. Box 130, Arvada, Colorado 80001. The general course of this claim is North and South and is situated in Mohave County, Arizona. This claim is approximately 660 feet in width and 1320 feet in length and contains approximately 20 acres. This claim runs from the location monument on which the location notice is posted at the NE corner of the claim approximately 660 feet in a West direction to the West end line and 1320 feet in a South direction to the South end line. This claim is marked by four monuments, one at each corner of the claim, claim monuments are marked with 2"x2"x5' wood post with scribed aluminum tags. The Location Monument on which this notice is posted is situated within Section 4, Township 16 North, Range 13 West, Gila and Salt River Baseline and Meridian, Mohave County, Arizona. This claim encompasses portions of the following legal subdivision (s) and is located by legal subdivision: E2 NEW NW4 Section 4, Township 16 North, Range 13 West, Gila and Salt River Baseline and Meridian. The locality of this claim with reference to some natural object or permanent monument is as follows: The North East corner of this claim is approximately 5280 feet North and 2640 feet West from the South East corner of Section 4, Township 16 North, Range 13 West, G.&SR.B.M. DATED AND POSTED on the ground this 28 day of November, 2018

BY: Dave Rowe
Dave Rowe, Agent



AMC453281

The above map depicts the W-357 placer mining claim, which is located in Section(s) 4, Township 16 North, Range 13 West, Gila and Salt River Baseline and Meridian, Mohave County, Arizona. The claim corners and Location monuments are marked by 2 inch by 2 inch by 5 foot wooden post with aluminum tags. The bearings and distances between claims are depicted on the map.

FE# 2019009733

OFFICIAL RECORDS OF MOHAVE COUNTY KRISTI BLAIR, COUNTY RECORDER



02/27/2019 03:55 PM Fee: \$10.00

PAGE: 1 of 1

After recording please return to Zenolith (USA) LLC PO Box 130 Arvada, CO 80001

Amended Location Notice For Placer Mining Claim

Notice is hereby given that the W-358 placer mining claim of record at the AZ State office of the BLM under serial number AMC 453282 was amended by Zenolith (USA) LLC a Delaware Corp, owner thereof, whose address is PO Box 130, Arvada, CO 80001. The date of the original location and recording of the location notice in the Official Records of Mohave County, AZ are as follows:

Date of Location	Fee#
November 28, 2018	2019002812

The purpose of this amendment is to correct the locator name to Zenolith (USA) LLC

NOTICE IS HEREBY GIVIN that the W- 358 placer mining claim has been located by Zenolith (USA) LLC whose current mailing address is P.O. Box 130, Arvada, Colorado 80001. The general course of this claim is North and South approximately 20 acres. This claim runs from the location monument on which the location notice is posted at the NE corner of the claim approximately 660 feet in a West direction to the West end line and 1320 feet in a South direction to the South end line. This claim is marked by four monuments, one at each corner of the claim, claim monuments are marked with 2"x2"x5' wood post with scribed aluminum tags. The Location Monument on which this notice is posted is situated within Section 4, Township 16 North, Range 13 West, Gila and Salt River Baseline and Meridian, Mohave County, Arizona.

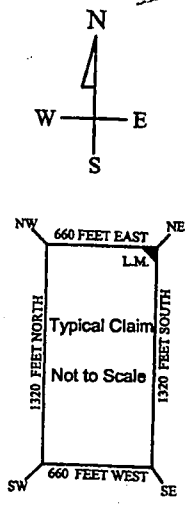
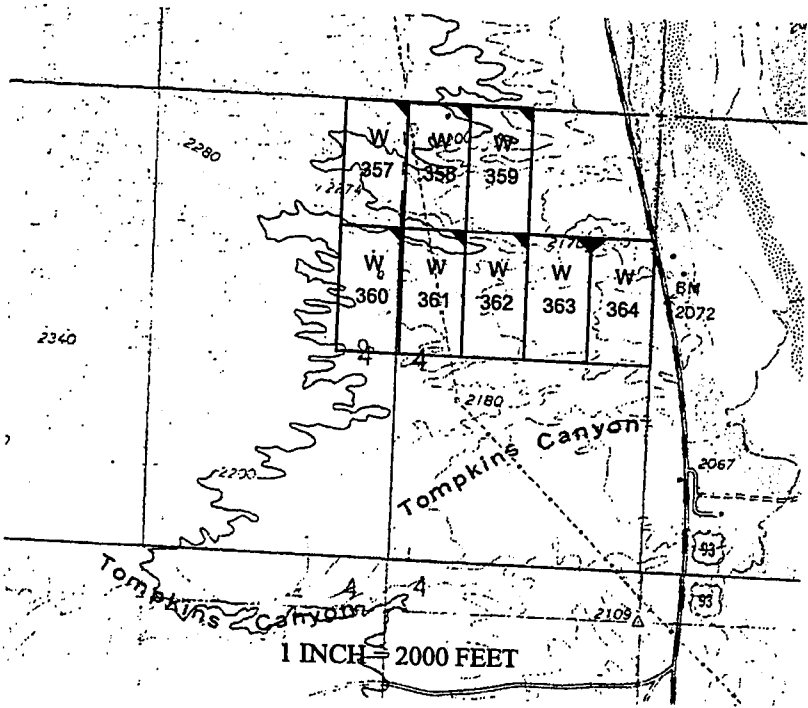
This claim encompasses portions of the following legal subdivision (s) and is located by legal subdivision: W2 NW4 NE4 Section 4, Township 16 North, Range 13 West, Gila and Salt River Baseline and Meridian. The locality of this claim with reference to some natural object or permanent monument is as follows:

The North East corner of this claim is approximately 5280 feet North and 1980 feet West from the South East corner of Section 4, Township 16 North, Range 13 West, G.&SR.B.M. Amended, DATED AND POSTED this February 15- 2019

BY: Jim Gurlinger - Agent

RECEIVED MAR 14 P 12:46 HOENIX, ARIZONA

Amc 453282



The above map depicts the W- 358 placer mining claim, which is located in Section(s) 4, Township 16 North, Range 13 West, Gila and Salt River Baseline and Meridian, Mohave County, Arizona. The claim corners and Location monuments are marked by 2 inch by 2 inch by 5 foot wooden post with aluminum tags. The bearings and distances between claims are depicted on the map.

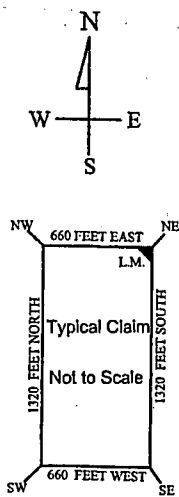
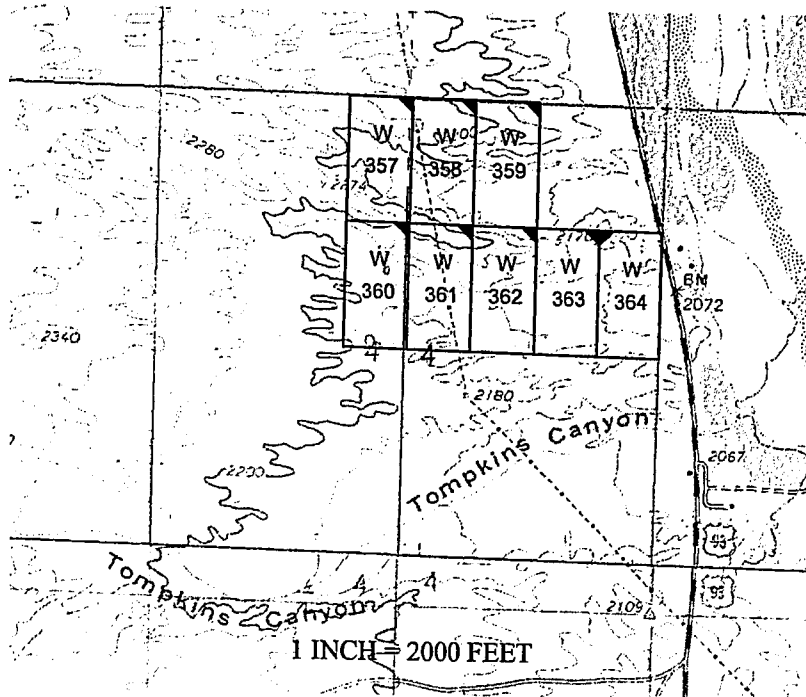
Filed at the request of and return to:
Zenolith LLC
P.O. Box 130
Arvada, Colorado 80001

RECEIVED
BLM AZ STATE OFFICE
2019 JAN 28 P 2:46
PHOENIX, ARIZONA

LOCATION NOTICE FOR PLACER MINING CLAIM

NOTICE IS HEREBY GIVIN that the W- 358 placer mining claim has been located by Zenolith LLC whose current mailing address is P.O. Box 130, Arvada, Colorado 80001. The general course of this claim is North and South and is situated in Mohave County, Arizona. This claim is approximately 660 feet in width and 1320 feet in length and contains approximately 20 acres. This claim runs from the location monument on which the location notice is posted at the NE corner of the claim approximately 660 feet in a West direction to the West end line and 1320 feet in a South direction to the South end line. This claim is marked by four monuments, one at each corner of the claim, claim monuments are marked with 2"x2"x5' wood post with scribed aluminum tags. The Location Monument on which this notice is posted is situated within Section 4, Township 16 North, Range 13 West, Gila and Salt River Baseline and Meridian, Mohave County, Arizona. This claim encompasses portions of the following legal subdivision (s) and is located by legal subdivision: W2 NW4 NE4 Section 4, Township 16 North, Range 13 West, Gila and Salt River Baseline and Meridian. The locality of this claim with reference to some natural object or permanent monument is as follows: The North East corner of this claim is approximately 5280 feet North and 1980 feet West from the South East corner of Section 4, Township 16 North, Range 13 West, G.&SR.B.M. DATED AND POSTED on the ground this 28 day of November, 2018

BY: Dave Rowe
Dave Rowe, Agent



AMC453282

The above map depicts the W- 358 placer mining claim, which is located in Section(s) 4, Township 16 North, Range 13 West, Gila and Salt River Baseline and Meridian, Mohave County, Arizona. The claim corners and Location monuments are marked by 2 inch by 2 inch by 5 foot wooden post with aluminum tags. The bearings and distances between claims are depicted on the map.

After recording please return to
Zenolith (USA) LLC
PO Box 130
Arvada, CO 80001

BARCODE
FEE# 2019009734

OFFICIAL RECORDS
OF MOHAVE COUNTY
KRISTI BLAIR,
COUNTY RECORDER



02/27/2019 03:55 PM Fee: \$10.00

PAGE: 1 of 1

Amended Location Notice For Placer Mining Claim

Notice is hereby given that the W-359 placer mining claim of record at the AZ State office of the BLM under serial number AMC 453283 was amended by Zenolith (USA) LLC, a Delaware Corp, owner thereof, whose address is PO Box 130, Arvada, CO 80001. The date of the original location and recording of the location notice in the Official Records of Mohave County, AZ are as follows:

Date of Location	Fee#
November 28, 2018	2019002813

The purpose of this amendment is to correct the locator name to Zenolith (USA) LLC

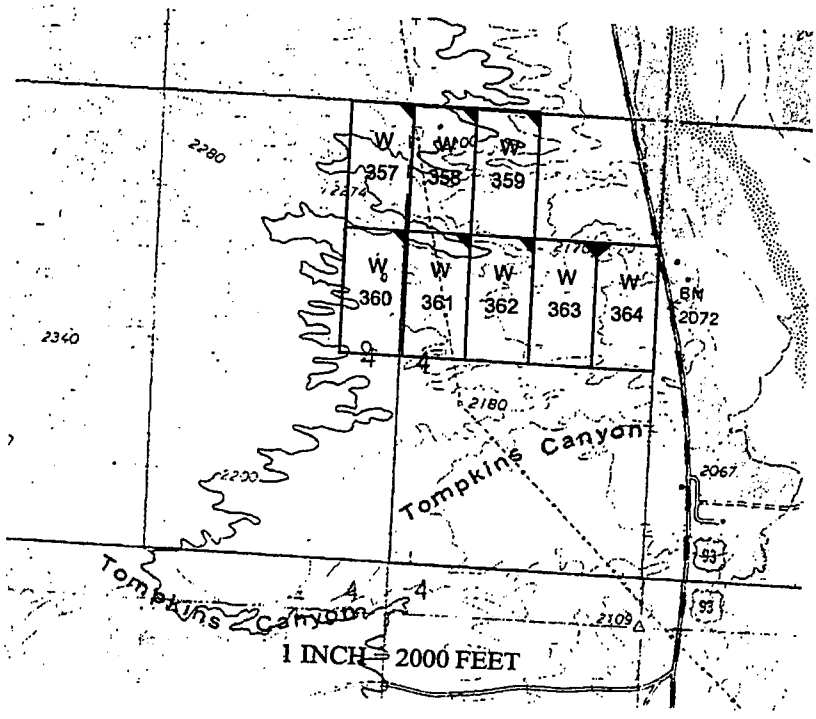
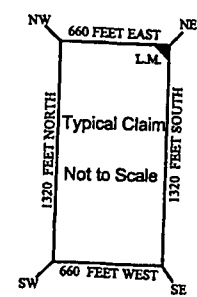
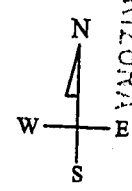
NOTICE IS HEREBY GIVIN that the W- 359 placer mining claim has been located by Zenolith (USA) LLC whose current mailing address is P.O. Box 130, Arvada, Colorado 80001. The general course of this claim is North and South and is situated in Mohave County, Arizona. This claim is approximately 660 feet in width and 1320 feet in length and contains approximately 20 acres. This claim runs from the location monument on which the location notice is posted at the NE corner of the claim approximately 660 feet in a West direction to the West end line and 1320 feet in a South direction to the South end line. This claim is marked by four monuments, one at each corner of the claim, claim monuments are marked with 2"x2"x5' wood post with scribed aluminum tags. The Location Monument on which this notice is posted is situated within Section 4, Township 16 North, Range 13 West, Gila and Salt River Baseline and Meridian, Mohave County, Arizona. This claim encompasses portions of the following legal subdivision (s) and is located by legal subdivision: E2 NW4 NE4 Section 4, Township 16 North, Range 13 West, Gila and Salt River Baseline and Meridian. The locality of this claim with reference to some natural object or permanent monument is as follows: The North East corner of this claim is approximately 5280 feet North and 1320 feet West from the South East corner of Section 4, Township 16 North, Range 13 West, G.&SR.B.M. Amended,
DATED AND POSTED ~~on~~ this February 15-2019

BY: Jim Heubinger - Agent

RECEIVED
PLACER MINING SECTION

2019 MAR 14 P 12:46

PHOENIX, ARIZONA



AMC 453283

The above map depicts the W - 359 placer mining claim, which is located in Section(s) 4, Township 16 North, Range 13 West, Gila and Salt River Baseline and Meridian, Mohave County, Arizona. The claim corners and Location monuments are marked by 2 inch by 2 inch by 5 foot wooden post with aluminum tags. The bearings and distances between claims are depicted on the map.

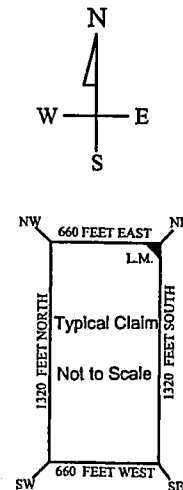
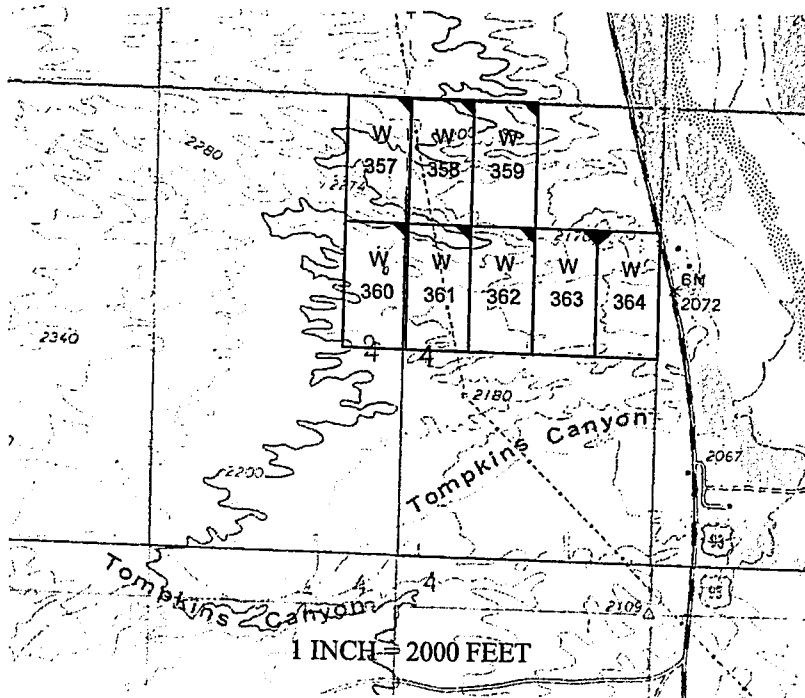
Filed at the request of and return to:
Zenolith LLC
P.O. Box 130
Arvada, Colorado 80001

RECEIVED
BLM AZ STATE OFFICE
2019 JAN 28 P 2:46
PHOENIX, ARIZONA

LOCATION NOTICE FOR PLACER MINING CLAIM

NOTICE IS HEREBY GIVIN that the W- 359 placer mining claim has been located by Zenolith LLC, whose current mailing address is P.O. Box 130, Arvada, Colorado 80001. The general course of this claim is North and South and is situated in Mohave County, Arizona. This claim is approximately 660 feet in width and 1320 feet in length and contains approximately 20 acres. This claim runs from the location monument on which the location notice is posted at the NE corner of the claim approximately 660 feet in a West direction to the West end line and 1320 feet in a South direction to the South end line. This claim is marked by four monuments, one at each corner of the claim, claim monuments are marked with 2"x2"x5' wood post with scribed aluminum tags. The Location Monument on which this notice is posted is situated within Section 4, Township 16 North, Range 13 West, Gila and Salt River Baseline and Meridian, Mohave County, Arizona. This claim encompasses portions of the following legal subdivision (s) and is located by legal subdivision: E2 NW4 NE4 Section 4, Township 16 North, Range 13 West, Gila and Salt River Baseline and Meridian. The locality of this claim with reference to some natural object or permanent monument is as follows: The North East corner of this claim is approximately 5280 feet North and 1320 feet West from the South East corner of Section 4, Township 16 North, Range 13 West, G.&SR.B.M. DATED AND POSTED on the ground this 28 day of November, 2018

BY: Dave Rowe
Dave Rowe, Agent



AMC453283

The above map depicts the W- 359 placer mining claim, which is located in Section(s) 4, Township 16 North, Range 13 West, Gila and Salt River Baseline and Meridian, Mohave County, Arizona. The claim corners and Location monuments are marked by 2 inch by 2 inch by 5 foot wooden post with aluminum tags. The bearings and distances between claims are depicted on the map.

After recording please return to
Zenolith (USA) LLC
PO Box 130
Arvada, CO 80001

EE# 2019009735

OFFICIAL RECORDS
OF MOHAVE COUNTY
KRISTI BLAIR,
COUNTY RECORDER



02/27/2019 03:55 PM Fee: \$10.00

PAGE: 1 of 1

Amended Location Notice For Placer Mining Claim

Notice is hereby given that the W-360 placer mining claim of record at the AZ State office of the BLM under serial number AMC 453284 was amended by Zenolith (USA) LLC, a Delaware Corp, owner thereof, whose address is PO Box 130, Arvada, CO 80001. The date of the original location and recording of the location notice in the Official Records of Mohave County, AZ are as follows:

Date of Location	Fee#
November 28, 2018	2019002814

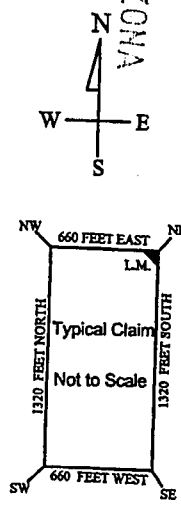
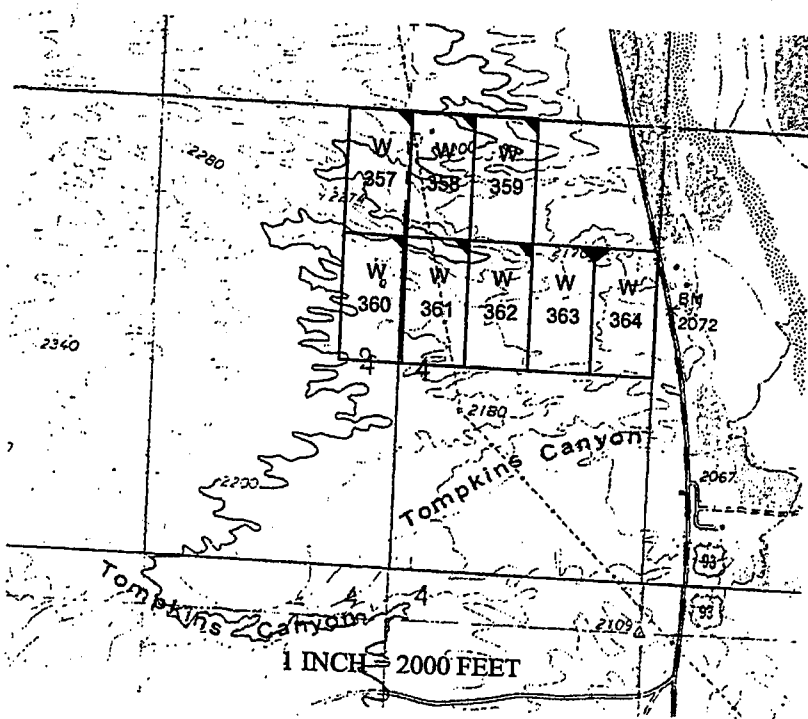
The purpose of this amendment is to correct the locator name to Zenolith (USA) LLC

NOTICE IS HEREBY GIVIN that the W- 360 placer mining claim has been located by Zenolith (USA) LLC whose current mailing address is P.O. Box 130, Arvada, Colorado 80001. The general course of this claim is North and South and is situated in Mohave County, Arizona. This claim is approximately 660 feet in width and 1320 feet in length and contains approximately 20 acres. This claim runs from the location monument on which the location notice is posted at the NE corner of the claim approximately 660 feet in a West direction to the West end line and 1320 feet in a South direction to the South end line. This claim is marked by four monuments, one at each corner of the claim, claim monuments are marked with 2"x2"x5' wood post with scribed aluminum tags. The Location Monument on which this notice is posted is situated within Section 4, Township 16 North, Range 13 West, Gila and Salt River Baseline and Meridian, Mohave County, Arizona. This claim encompasses portions of the following legal subdivision (s) and is located by legal subdivision: E2 SE4 NW4 Section 4, Township 16 North, Range 13 West, Gila and Salt River Baseline and Meridian. The locality of this claim with reference to some natural object or permanent monument is as follows: The North East corner of this claim is approximately 3960 feet North and 2640 feet West from the South East corner of Section 4, Township 16 North, Range 13 West, G.&SR.B.M. Amended, DATED AND POSTED February 15-2019

BY: *Jim Gurlinger - Agent*

RECEIVED
2019 MAR 14 P 12:46
PHOENIX, ARIZONA

AMC 453284
453284



The above map depicts the W-360 placer mining claim, which is located in Section(s) 4, Township 16 North, Range 13 West, Gila and Salt River Baseline and Meridian, Mohave County, Arizona. The claim corners and Location monuments are marked by 2 inch by 2 inch by 5 foot wooden post with aluminum tags. The bearings and distances between claims are depicted on the map.

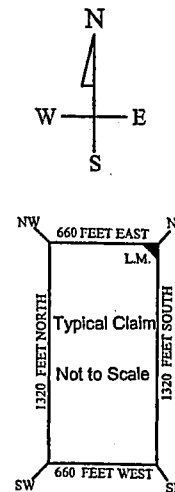
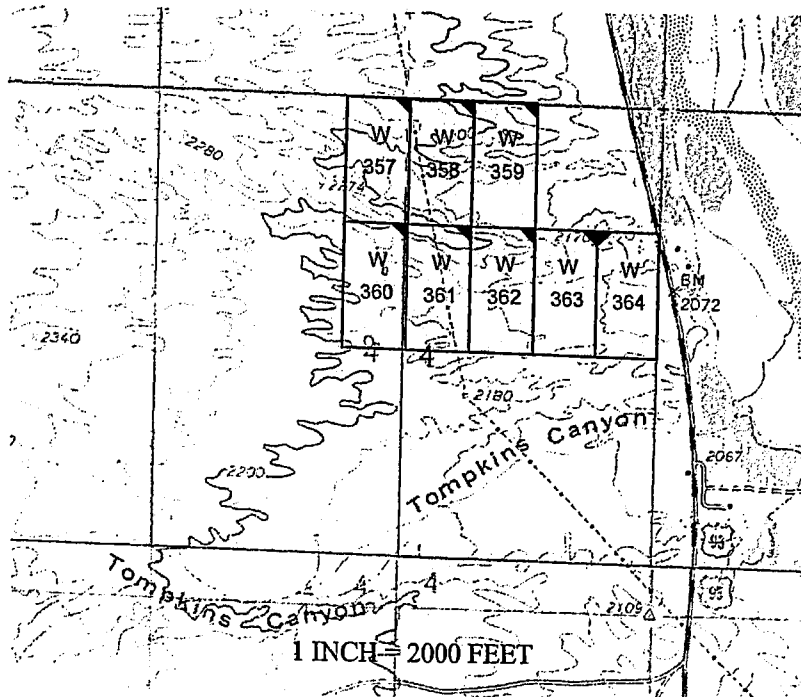
Filed at the request of and return to:
Zenolith LLC
P.O. Box 130
Arvada, Colorado 80001

RECEIVED
BLM AT STATE OFFICE
2019 JAN 28 P 2:41
PHOENIX, ARIZONA

LOCATION NOTICE FOR PLACER MINING CLAIM

NOTICE IS HEREBY GIVIN that the W-360 placer mining claim has been located by Zenolith LLC, whose current mailing address is P.O. Box 130, Arvada, Colorado 80001. The general course of this claim is North and South and is situated in Mohave County, Arizona. This claim is approximately 660 feet in width and 1320 feet in length and contains approximately 20 acres. This claim runs from the location monument on which the location notice is posted at the NE corner of the claim approximately 660 feet in a West direction to the West end line and 1320 feet in a South direction to the South end line. This claim is marked by four monuments, one at each corner of the claim, claim monuments are marked with 2"x2"x5' wood post with scribed aluminum tags. The Location Monument on which this notice is posted is situated within Section 4, Township 16 North, Range 13 West, Gila and Salt River Baseline and Meridian, Mohave County, Arizona. This claim encompasses portions of the following legal subdivision (s) and is located by legal subdivision: E2 SE4 NW4 Section 4, Township 16 North, Range 13 West, Gila and Salt River Baseline and Meridian. The locality of this claim with reference to some natural object or permanent monument is as follows: The North East corner of this claim is approximately 3960 feet North and 2640 feet West from the South East corner of Section 4, Township 16 North, Range 13 West, G.&SR.B.M. DATED AND POSTED on the ground this 28 day of November, 2018

BY: Dave Rowe
Dave Rowe, Agent



AMC453284

The above map depicts the W-360 placer mining claim, which is located in Section(s) 4, Township 16 North, Range 13 West, Gila and Salt River Baseline and Meridian, Mohave County, Arizona. The claim corners and Location monuments are marked by 2 inch by 2 inch by 5 foot wooden post with aluminum tags. The bearings and distances between claims are depicted on the map.

EE# 2019009736

OFFICIAL RECORDS OF MOHAVE COUNTY KRISTI BLAIR, COUNTY RECORDER



02/27/2019 03:55 PM Fee: \$10.00

PAGE: 1 of 1

After recording please return to Zenolith (USA) LLC PO Box 130 Arvada, CO 80001

Amended Location Notice For Placer Mining Claim

Notice is hereby given that the W-361 placer mining claim of record at the AZ State office of the BLM under serial number AMC 453285 was amended by Zenolith (USA) LLC a Delaware Corp, owner thereof, whose address is PO Box 130, Arvada, CO 80001. The date of the original location and recording of the location notice in the Official Records of Mohave County, AZ are as follows:

Date of Location	Fee#
November 28, 2018	2019002815

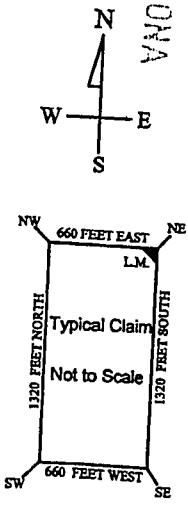
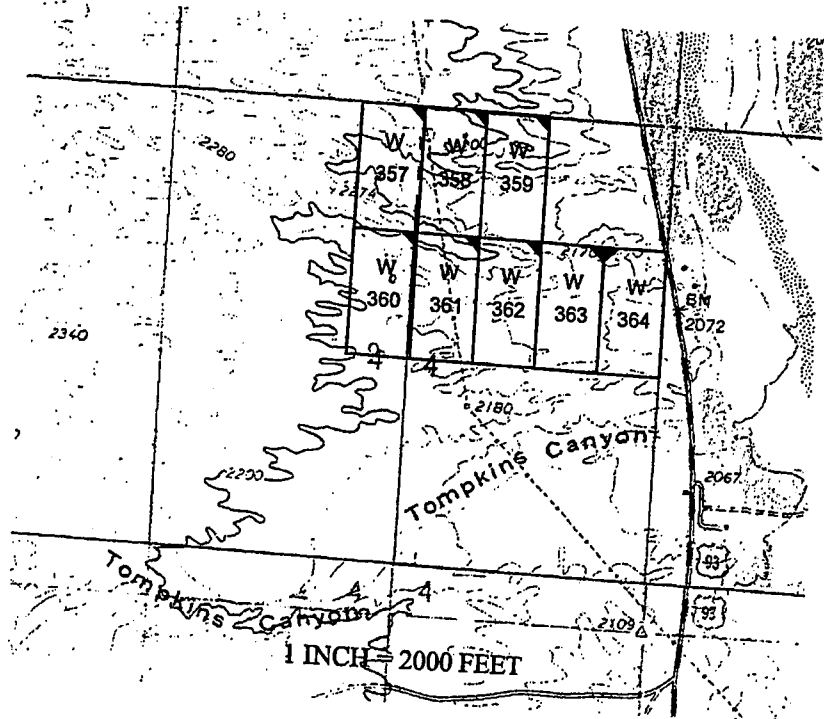
The purpose of this amendment is to correct the locator name to Zenolith (USA) LLC

NOTICE IS HEREBY GIVIN that the W-361 placer mining claim has been located by Zenolith (USA) LLC whose current mailing address is P.O. Box 130, Arvada, Colorado 80001. The general course of this claim is North and South and is situated in Mohave County, Arizona. This claim is approximately 660 feet in width and 1320 feet in length and contains approximately 20 acres. This claim runs from the location monument on which the location notice is posted at the NE corner of the claim approximately 660 feet in a West direction to the West end line and 1320 feet in a South direction to the South end line. This claim is marked by four monuments, one at each corner of the claim, claim monuments are marked with 2"x2"x5' wood post with scribed aluminum tags. The Location Monument on which this notice is posted is situated within Section 4, Township 16 North, Range 13 West, Gila and Salt River Baseline and Meridian, Mohave County, Arizona. This claim encompasses portions of the following legal subdivision (s) and is located by legal subdivision: W2 SW4 NE4 Section 4, Township 16 North, Range 13 West, Gila and Salt River Baseline and Meridian. The locality of this claim with reference to some natural object or permanent monument is as follows: The North East corner of this claim is approximately 3960 feet North and 1980 feet West from the South East corner of Section 4, Township 16 North, Range 13 West, G.&SR.B.M. Amended, DATED AND POSTED ~~on~~ this February 15-2019

BY: *Jim Gulinger*

PHOENIX, ARIZONA
2019 MAR 14 P 12:46
RECEIVED

AMC 453285



The above map depicts the W-361 placer mining claim, which is located in Section(s) 4, Township 16 North, Range 13 West, Gila and Salt River Baseline and Meridian, Mohave County, Arizona. The claim corners and Location monuments are marked by 2 inch by 2 inch by 5 foot wooden post with aluminum tags. The bearings and distances between claims are depicted on the map.

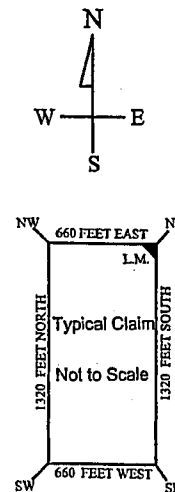
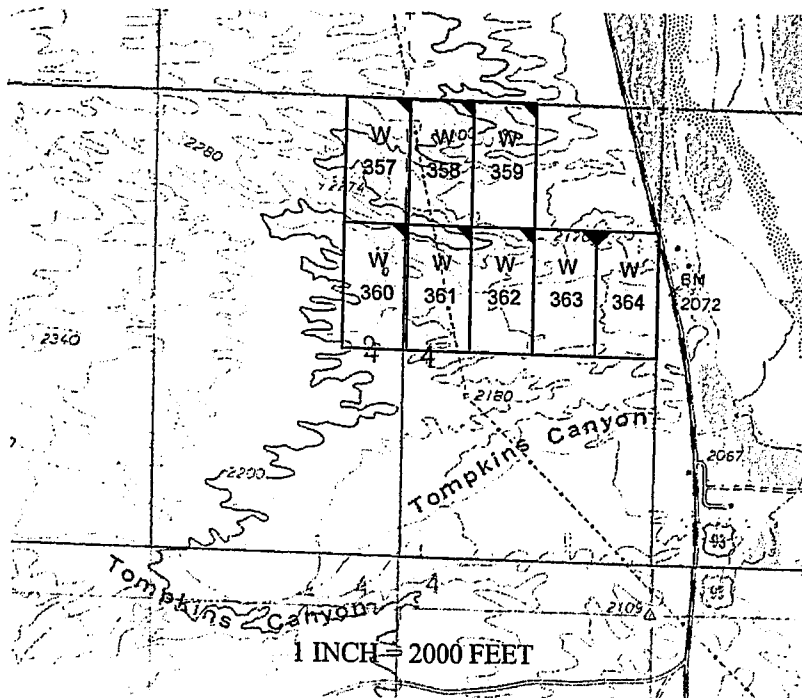
Filed at the request of and return to:
Zenolith LLC
P.O. Box 130
Arvada, Colorado 80001

RECEIVED
BLM AZ STATE OFFICE
2019 JAN 28 P 2:41
PHOENIX, ARIZONA

LOCATION NOTICE FOR PLACER MINING CLAIM

NOTICE IS HEREBY GIVIN that the W- 361 placer mining claim has been located by Zenolith LLC whose current mailing address is P.O. Box 130, Arvada, Colorado 80001. The general course of this claim is North and South and is situated in Mohave County, Arizona. This claim is approximately 660 feet in width and 1320 feet in length and contains approximately 20 acres. This claim runs from the location monument on which the location notice is posted at the NE corner of the claim approximately 660 feet in a West direction to the West end line and 1320 feet in a South direction to the South end line. This claim is marked by four monuments, one at each corner of the claim, claim monuments are marked with 2"x2"x5' wood post with scribed aluminum tags. The Location Monument on which this notice is posted is situated within Section 4, Township 16 North, Range 13 West, Gila and Salt River Baseline and Meridian, Mohave County, Arizona. This claim encompasses portions of the following legal subdivision (s) and is located by legal subdivision: W2 SW4 NE4 Section 4, Township 16 North, Range 13 West, Gila and Salt River Baseline and Meridian. The locality of this claim with reference to some natural object or permanent monument is as follows: The North East corner of this claim is approximately 3960 feet North and 1980 feet West from the South East corner of Section 4, Township 16 North, Range 13 West, G.&SR.B.M. DATED AND POSTED on the ground this 28 day of November, 2018

BY: Dave Rowe
Dave Rowe, Agent



AMC453285

The above map depicts the W- 361 placer mining claim, which is located in Section(s) 4, Township 16 North, Range 13 West, Gila and Salt River Baseline and Meridian, Mohave County, Arizona. The claim corners and Location monuments are marked by 2 inch by 2 inch by 5 foot wooden post with aluminum tags. The bearings and distances between claims are depicted on the map.

After recording please return to
Zenolith (USA) LLC
PO Box 130
Arvada, CO 80001

REC# 2019009737

OFFICIAL RECORDS
OF MOHAVE COUNTY
KRISTI BLAIR,
COUNTY RECORDER



02/27/2019 03:55 PM Fee: \$10.00

PAGE: 1 of 1

Amended Location Notice For Placer Mining Claim

Notice is hereby given that the W-362 placer mining claim of record at the AZ State office of the BLM under serial number AMC 453286 was amended by Zenolith (USA) LLC a Delaware Corp, owner thereof, whose address is PO Box 130, Arvada, CO 80001. The date of the original location and recording of the location notice in the Official Records of Mohave County, AZ are as follows:

Date of Location	Fee#
November 28, 2018	2019002816

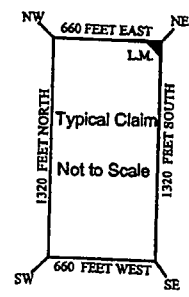
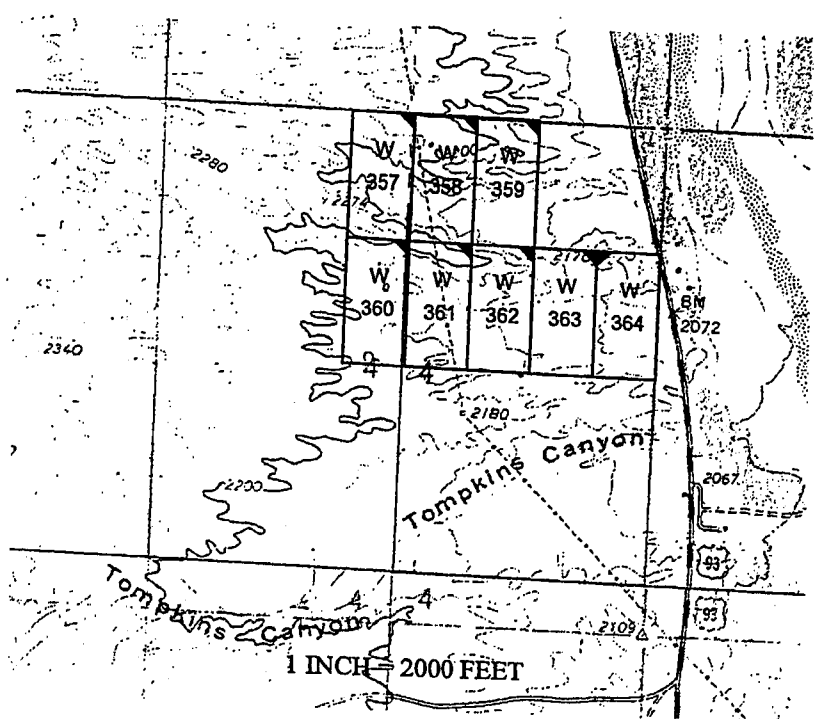
The purpose of this amendment is to correct the locator name to Zenolith (USA) LLC

NOTICE IS HEREBY GIVIN that the W- 362 placer mining claim has been located by Zenolith (USA) LLC whose current mailing address is P.O. Box 130, Arvada, Colorado 80001. The general course of this claim is North and South and is situated in Mohave County, Arizona. This claim is approximately 660 feet in width and 1320 feet in length and contains approximately 20 acres. This claim runs from the location monument on which the location notice is posted at the NE corner of the claim approximately 660 feet in a West direction to the West end line and 1320 feet in a South direction to the South end line. This claim is marked by four monuments, one at each corner of the claim, claim monuments are marked with 2"x2"x5' wood post with scribed aluminum tags. The Location Monument on which this notice is posted is situated within Section 4, Township 16 North, Range 13 West, Gila and Salt River Baseline and Meridian, Mohave County, Arizona. This claim encompasses portions of the following legal subdivision (s) and is located by legal subdivision: E2 SW4 NE4 Section 4, Township 16 North, Range 13 West, Gila and Salt River Baseline and Meridian. The locality of this claim with reference to some natural object or permanent monument is as follows: The North East corner of this claim is approximately 3960 feet North and 1320 feet West from the South East corner of Section 4, Township 16 North, Range 13 West, G.&SR.B.M. *Amended,*

BY: *Jim Durlinger - Agent*

RECEIVED
BLM ARIZONA RECORDS SECTION
2019 MAR 14 P 12:46
PHOENIX, ARIZONA

Amc 453286



The above map depicts the W-362 placer mining claim, which is located in Section(s) 4, Township 16 North, Range 13 West, Gila and Salt River Baseline and Meridian, Mohave County, Arizona. The claim corners and Location monuments are marked by 2 inch by 2 inch by 5 foot wooden post with aluminum tags. The bearings and distances between claims are depicted on the map.

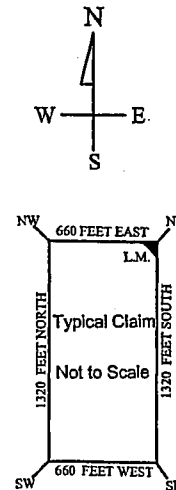
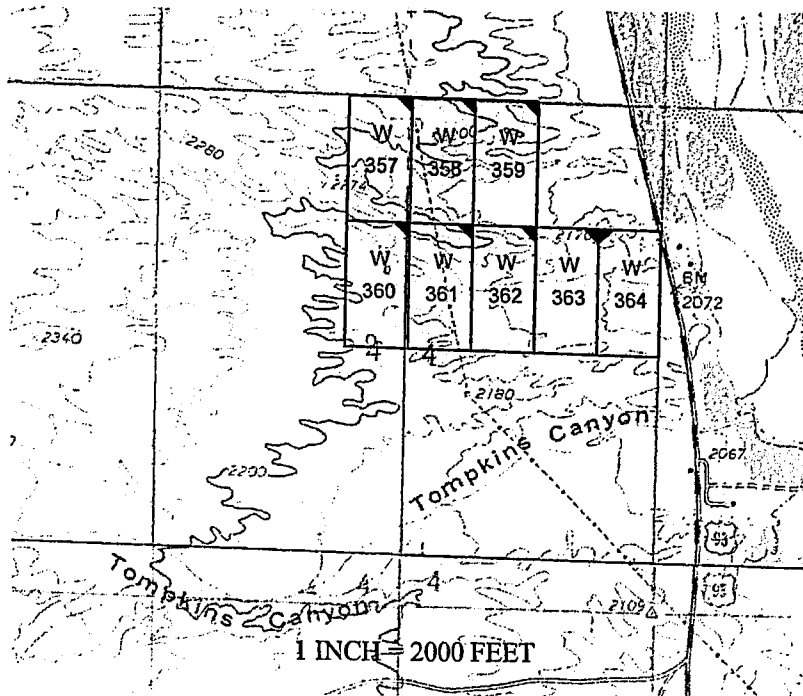
Filed at the request of and return to:
Zenolith LLC
P.O. Box 130
Arvada, Colorado 80001

RECEIVED
BLM AZ STATE OFFICE
2019 JAN 28 P 2:47
PHOENIX, ARIZONA

LOCATION NOTICE FOR PLACER MINING CLAIM

NOTICE IS HEREBY GIVIN that the W- 362 placer mining claim has been located by Zenolith LLC, whose current mailing address is P.O. Box 130, Arvada, Colorado 80001. The general course of this claim is North and South and is situated in Mohave County, Arizona. This claim is approximately 660 feet in width and 1320 feet in length and contains approximately 20 acres. This claim runs from the location monument on which the location notice is posted at the NE corner of the claim approximately 660 feet in a West direction to the West end line and 1320 feet in a South direction to the South end line. This claim is marked by four monuments, one at each corner of the claim, claim monuments are marked with 2"x2"x5' wood post with scribed aluminum tags. The Location Monument on which this notice is posted is situated within Section 4, Township 16 North, Range 13 West, Gila and Salt River Baseline and Meridian, Mohave County, Arizona. This claim encompasses portions of the following legal subdivision (s) and is located by legal subdivision: E2 SW4 NE4 Section 4, Township 16 North, Range 13 West, Gila and Salt River Baseline and Meridian. The locality of this claim with reference to some natural object or permanent monument is as follows: The North East corner of this claim is approximately 3960 feet North and 1320 feet West from the South East corner of Section 4, Township 16 North, Range 13 West, G.&SR.B.M. DATED AND POSTED on the ground this 28 day of November, 2018

BY: Dave Rowe
Dave Rowe, Agent



The above map depicts the W- 362 placer mining claim, which is located in Section(s) 4, Township 16 North, Range 13 West, Gila and Salt River Baseline and Meridian, Mohave County, Arizona. The claim corners and Location monuments are marked by 2 inch by 2 inch by 5 foot wooden post with aluminum tags. The bearings and distances between claims are depicted on the map.

AMC453286

After recording please return to
Zenolith (USA) LLC
PO Box 130
Arvada, CO 80001

FEE# 2019009738

OFFICIAL RECORDS
OF MOHAVE COUNTY
KRISTI BLAIR,
COUNTY RECORDER



02/27/2019 03:55 PM Fee: \$10.00

PAGE: 1 of 1

Amended Location Notice For Placer Mining Claim

Notice is hereby given that the W-363 placer mining claim of record at the AZ State office of the BLM under serial number AMC 453287 was amended by Zenolith (USA) LLC a Delaware Corp, owner thereof, whose address is PO Box 130, Arvada, CO 80001. The date of the original location and recording of the location notice in the Official Records of Mohave County, AZ are as follows:

Date of Location	Fee#
November 28, 2018	2019002817

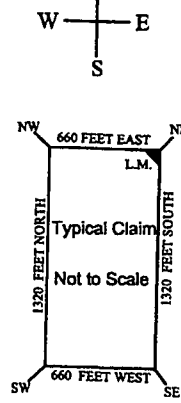
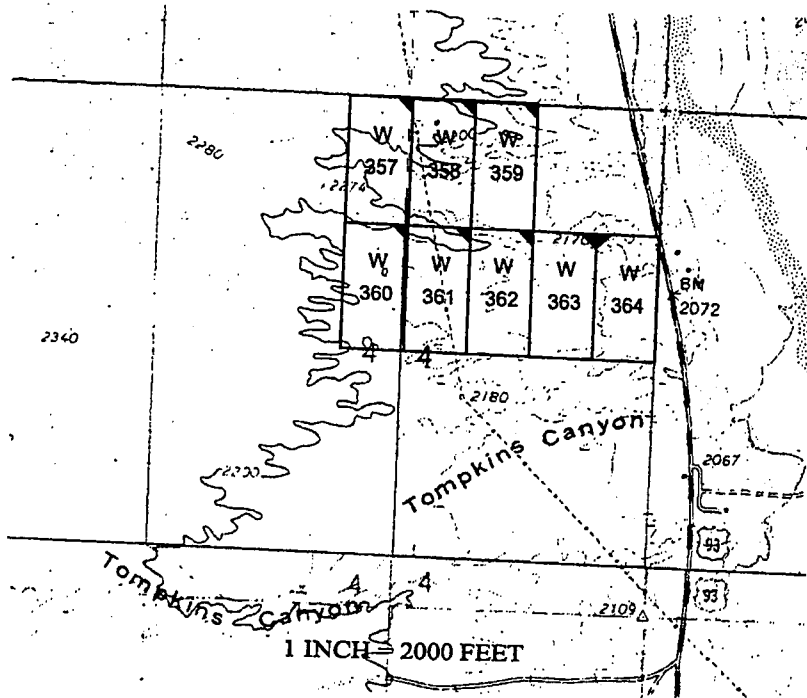
The purpose of this amendment is to correct the locator name to Zenolith (USA) LLC

NOTICE IS HEREBY GIVIN that the W- 363 placer mining claim has been located by Zenolith (USA) LLC whose current mailing address is P.O. Box 130, Arvada, Colorado 80001. The general course of this claim is North and South and is situated in Mohave County, Arizona. This claim is approximately 660 feet in width and 1320 feet in length and contains approximately 20 acres. This claim runs from the location monument on which the location notice is posted at the NE corner of the claim approximately 660 feet in a West direction to the West end line and 1320 feet in a South direction to the South end line. This claim is marked by four monuments, one at each corner of the claim, claim monuments are marked with 2"x2"x5' wood post with scribed aluminum tags. The Location Monument on which this notice is posted is situated within Section 4, Township 16 North, Range 13 West, Gila and Salt River Baseline and Meridian, Mohave County, Arizona. This claim encompasses portions of the following legal subdivision (s) and is located by legal subdivision: W2 SE4 NE4 Section 4, Township 16 North, Range 13 West, Gila and Salt River Baseline and Meridian. The locality of this claim with reference to some natural object or permanent monument is as follows: The North East corner of this claim is approximately 3960 feet North and 660 feet West from the South East corner of Section 4, Township 16 North, Range 13 West, G.&SR.B.M. Amended, DATED AND POSTED ~~on~~ this February 15-2019

BY: *Jim Heubner - Agent*

RECEIVED
BLM ARIZONA OFFICE
2019 MAR 14 P 12:46
PHOENIX, ARIZONA

Amc 453287



The above map depicts the W- 363 placer mining claim, which is located in Section(s) 4, Township 16 North, Range 13 West. Gila and Salt River Baseline and Meridian, Mohave County, Arizona. The claim corners and Location monuments are marked by 2 inch by 2 inch by 5 foot wooden post with aluminum tags. The bearings and distances between claims are depicted on the map.

Filed at the request of and return to:
Zenolith LLC
P.O. Box 130
Arvada, Colorado 80001

RECEIVED
BLM AZ STATE OFFICE
2019 JAN 28 P 2:47
PHOENIX, ARIZONA

LOCATION NOTICE FOR PLACER MINING CLAIM

NOTICE IS HEREBY GIVIN that the W- 363 placer mining claim has been located by Zenolith LLC, whose current mailing address is P.O. Box 130, Arvada, Colorado 80001. The general course of this claim is North and South and is situated in Mohave County, Arizona. This claim is approximately 660 feet in width and 1320 feet in length and contains approximately 20 acres. This claim runs from the location monument on which the location notice is posted at the NE corner of the claim approximately 660 feet in a West direction to the West end line and 1320 feet in a South direction to the South end line. This claim is marked by four monuments, one at each corner of the claim, claim monuments are marked with 2"x2"x5' wood post with scribed aluminum tags.

The Location Monument on which this notice is posted is situated within Section 4, Township 16 North, Range 13 West, Gila and Salt River Baseline and Meridian, Mohave County, Arizona.

This claim encompasses portions of the following legal subdivision (s) and is located by legal subdivision:

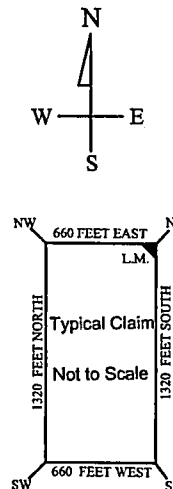
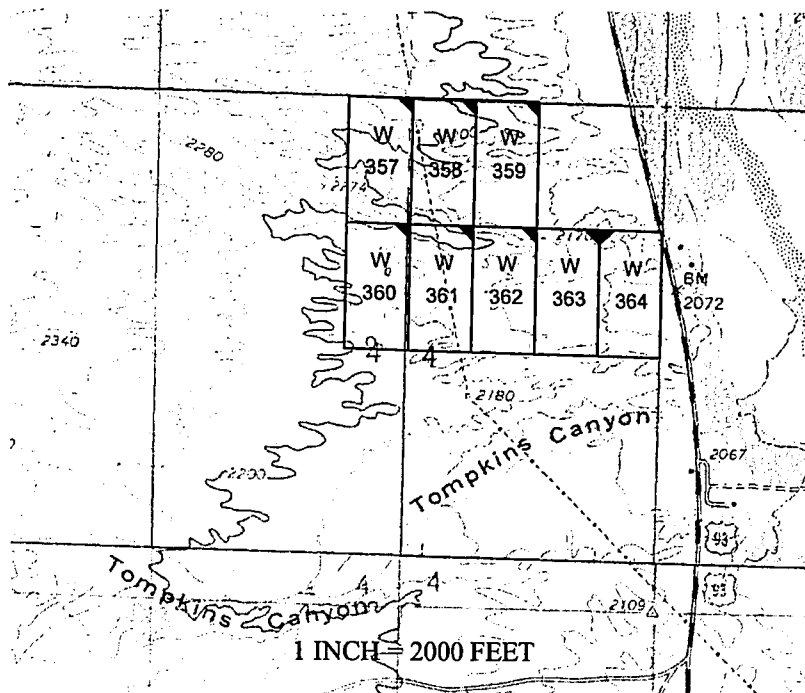
W2 SE4 NE4 Section 4, Township 16 North, Range 13 West, Gila and Salt River Baseline and Meridian.

The locality of this claim with reference to some natural object or permanent monument is as follows:

The North East corner of this claim is approximately 3960 feet North and 660 feet West from the South East corner of Section 4, Township 16 North, Range 13 West, G.&SR.B.M.

DATED AND POSTED on the ground this 28 day of November, 2018

BY: Dave Rowe
Dave Rowe, Agent



AMC453287

The above map depicts the W- 363 placer mining claim, which is located in Section(s) 4, Township 16 North, Range 13 West, Gila and Salt River Baseline and Meridian, Mohave County, Arizona. The claim corners and Location monuments are marked by 2 inch by 2 inch by 5 foot wooden post with aluminum tags. The bearings and distances between claims are depicted on the map.

EE# 2019009739

OFFICIAL RECORDS OF MOHAVE COUNTY KRISTI BLAIR, COUNTY RECORDER



02/27/2019 03:55 PM Fee: \$10.00

PAGE: 1 of 1

After recording please return to Zenolith (USA) LLC PO Box 130 Arvada, CO 80001

Amended Location Notice For Placer Mining Claim

Notice is hereby given that the W-364 placer mining claim of record at the AZ State office of the BLM under serial number AMC 453288 was amended by Zenolith (USA) LLC a Delaware Corp, owner thereof, whose address is PO Box 130, Arvada, CO 80001. The date of the original location and recording of the location notice in the Official Records of Mohave County, AZ are as follows:

Date of Location	Fee#
November 28, 2018	2019002818

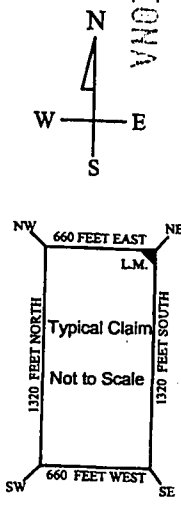
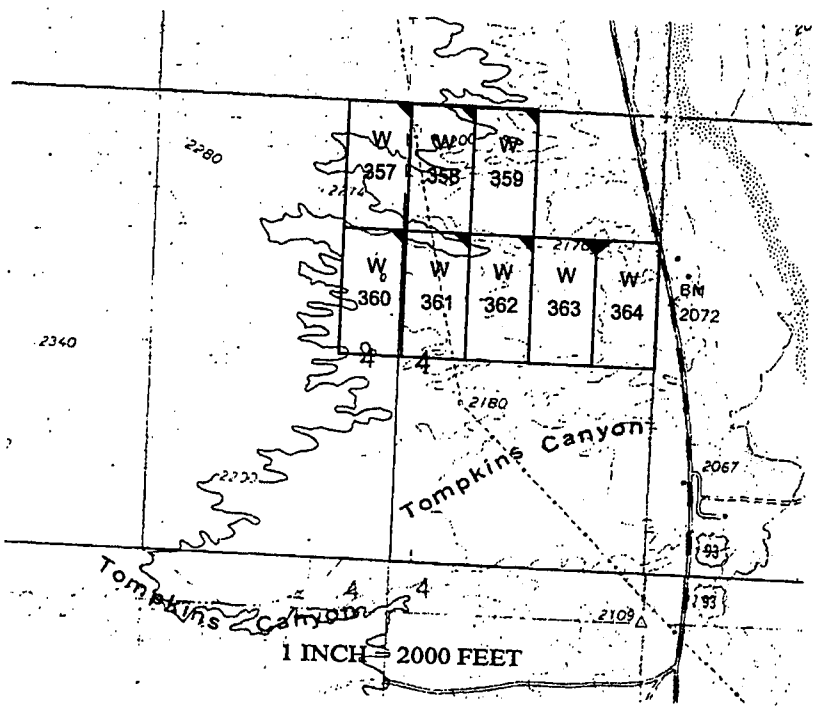
The purpose of this amendment is to correct the locator name to Zenolith (USA) LLC

NOTICE IS HEREBY GIVIN that the W- 364 placer mining claim has been located by Zenolith (USA) LLC whose current mailing address is P.O. Box 130, Arvada, Colorado 80001. The general course of this claim is North and South and is situated in Mohave County, Arizona. This claim is approximately 660 feet in width and 1320 feet in length and contains approximately 20 acres. This claim runs from the location monument on which the location notice is posted at the NW corner of the claim approximately 660 feet in a East direction to the East end line and 1320 feet in a South direction to the South end line. This claim is marked by four monuments, one at each corner of the claim, claim monuments are marked with 2"x2"x5' wood post with scribed aluminum tags. The Location Monument on which this notice is posted is situated within Section 4, Township 16 North, Range 13 West, Gila and Salt River Baseline and Meridian, Mohave County, Arizona. This claim encompasses portions of the following legal subdivision (s) and is located by legal subdivision: E2 SE4 NE4 Section 4, Township 16 North, Range 13 West, Gila and Salt River Baseline and Meridian. The locality of this claim with reference to some natural object or permanent monument is as follows: The North East corner of this claim is approximately 3960 feet North and 0 feet West from the South East corner of Section 4, Township 16 North, Range 13 West, G.&SR.B.M. Amended, DATED AND POSTED ~~February 15-2019~~ this February 15-2019

BY: *Jim Heilinger - Agent*

RECEIVED BLM ARIZONA DISTRICT OFFICE PHOENIX, ARIZONA 2019 MAR 14 P 12:46

Amc 453288



The above map depicts the W- 364 placer mining claim, which is located in Section(s) 4, Township 16 North, Range 13 West, Gila and Salt River Baseline and Meridian, Mohave County, Arizona. The claim corners and Location monuments are marked by 2 inch by 2 inch by 5 foot wooden post with aluminum tags. The bearings and distances between claims are depicted on the map.

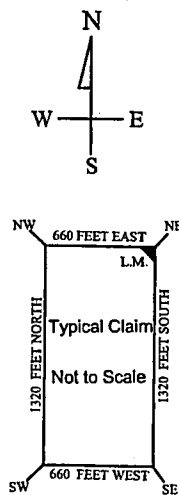
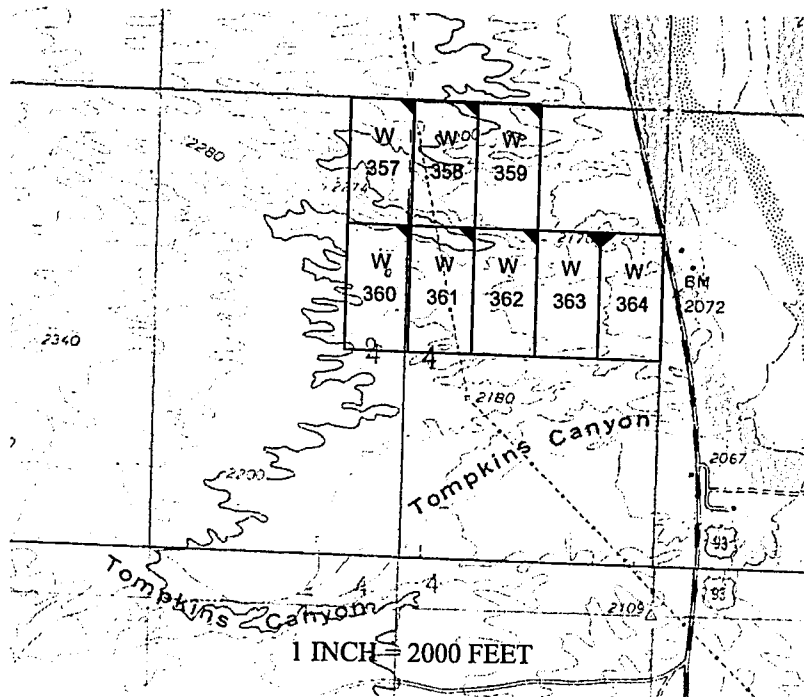
Filed at the request of and return to:
Zenolith LLC
P.O. Box 130
Arvada, Colorado 80001

RECEIVED
BLM AZ STATE OFFICE
2019 JAN 28 P 2:47
PHOENIX, ARIZONA

LOCATION NOTICE FOR PLACER MINING CLAIM

NOTICE IS HEREBY GIVIN that the W- 364 placer mining claim has been located by Zenolith LLC, whose current mailing address is P.O. Box 130, Arvada, Colorado 80001. The general course of this claim is North and South and is situated in Mohave County, Arizona. This claim is approximately 660 feet in width and 1320 feet in length and contains approximately 20 acres. This claim runs from the location monument on which the location notice is posted at the NW corner of the claim approximately 660 feet in a East direction to the East end line and 1320 feet in a South direction to the South end line. This claim is marked by four monuments, one at each corner of the claim, claim monuments are marked with 2"x2"x5' wood post with scribed aluminum tags. The Location Monument on which this notice is posted is situated within Section 4, Township 16 North, Range 13 West, Gila and Salt River Baseline and Meridian, Mohave County, Arizona. This claim encompasses portions of the following legal subdivision (s) and is located by legal subdivision: E2 SE4 NE4 Section 4, Township 16 North, Range 13 West, Gila and Salt River Baseline and Meridian. The locality of this claim with reference to some natural object or permanent monument is as follows: The North East corner of this claim is approximately 3960 feet North and 0 feet West from the South East corner of Section 4, Township 16 North, Range 13 West, G.&SR.B.M. DATED AND POSTED on the ground this 28 day of November, 2018

BY: Dave Rowe
Dave Rowe, Agent



AMC453288

The above map depicts the W- 364 placer mining claim, which is located in Section(s) 4, Township 16 North, Range 13 West. Gila and Salt River Baseline and Meridian, Mohave County, Arizona. The claim corners and Location monuments are marked by 2 inch by 2 inch by 5 foot wooden post with aluminum tags. The bearings and distances between claims are depicted on the map.

After recording please return to
Zenolith (USA) LLC
PO Box 130
Arvada, CO 80001

EE# 2019009740

OFFICIAL RECORDS
OF MOHAVE COUNTY
KRISTI BLAIR,
COUNTY RECORDER



02/27/2019 03:55 PM Fee: \$10.00

PAGE: 1 of 1

Amended Location Notice For Placer Mining Claim

Notice is hereby given that the W-365 placer mining claim of record at the AZ State office of the BLM under serial number AMC 453289 was amended by Zenolith (USA) LLC, a Delaware Corp, owner thereof, whose address is PO Box 130, Arvada, CO 80001. The date of the original location and recording of the location notice in the Official Records of Mohave County, AZ are as follows:

Date of Location Fee#
November 28, 2018 2019002819

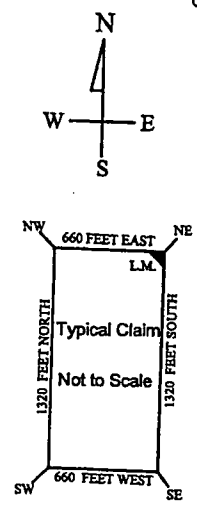
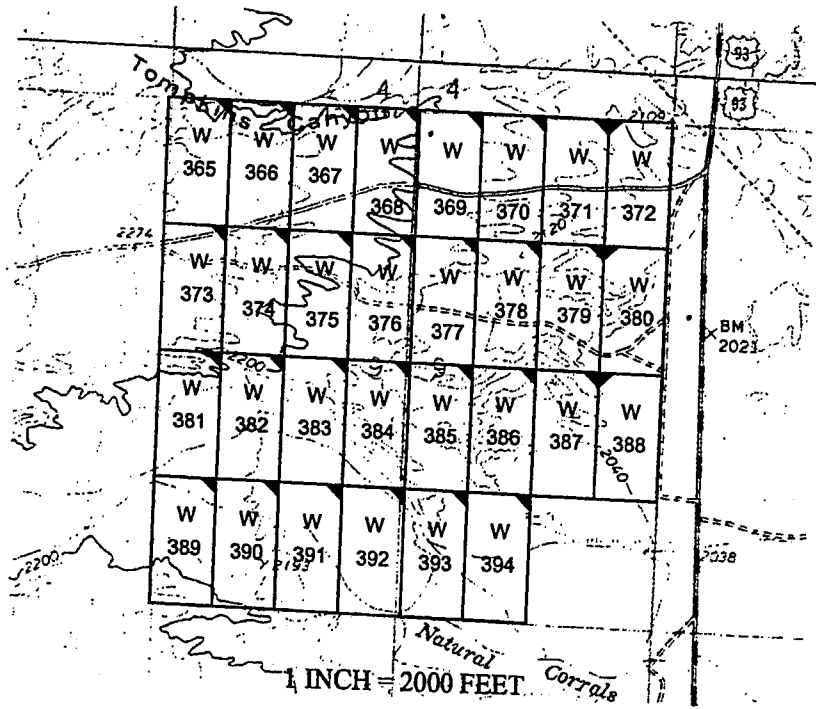
The purpose of this amendment is to correct the locator name to Zenolith (USA) LLC

NOTICE IS HEREBY GIVIN that the W-365 placer mining claim has been located by Zenolith (USA) LLC whose current mailing address is P.O. Box 130, Arvada, Colorado 80001. The general course of this claim is North and South and is situated in Mohave County, Arizona. This claim is approximately 660 feet in width and 1320 feet in length and contains approximately 20 acres. This claim runs from the location monument on which the location notice is posted at the NE corner of the claim approximately 660 feet in a West direction to the West end line and 1320 feet in a South direction to the South end line. This claim is marked by four monuments, one at each corner of the claim, claim monuments are marked with 2"x2"x5' wood post with scribed aluminum tags. The Location Monument on which this notice is posted is situated within Section 9, Township 16 North, Range 13 West, Gila and Salt River Baseline and Meridian, Mohave County, Arizona. This claim encompasses portions of the following legal subdivision (s) and is located by legal subdivision: W2 NW4 NW4 Section 9, Township 16 North, Range 13 West, Gila and Salt River Baseline and Meridian. The locality of this claim with reference to some natural object or permanent monument is as follows: The North East corner of this claim is approximately 5280 feet North and 4620 feet West from the South East corner of Section 9, Township 16 North, Range 13 West, G & SR B.M. Amended, DATED AND POSTED February 15-2019

BY: Jeri Neulinger - Agent

RECEIVED
MAR 14 P 12:46
DENIX, ARIZONA

AMC 453289



The above map depicts the W-365 placer mining claim, which is located in Section(s) 9, Township 16 North, Range 13 West, Gila and Salt River Baseline and Meridian, Mohave County, Arizona. The claim corners and Location monuments are marked by 2 inch by 2 inch by 5 foot wooden post with aluminum tags. The bearings and distances between claims are depicted on the map.

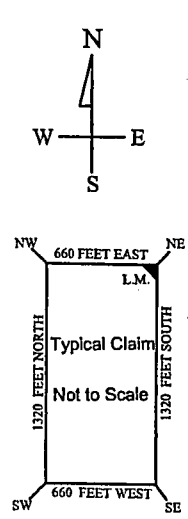
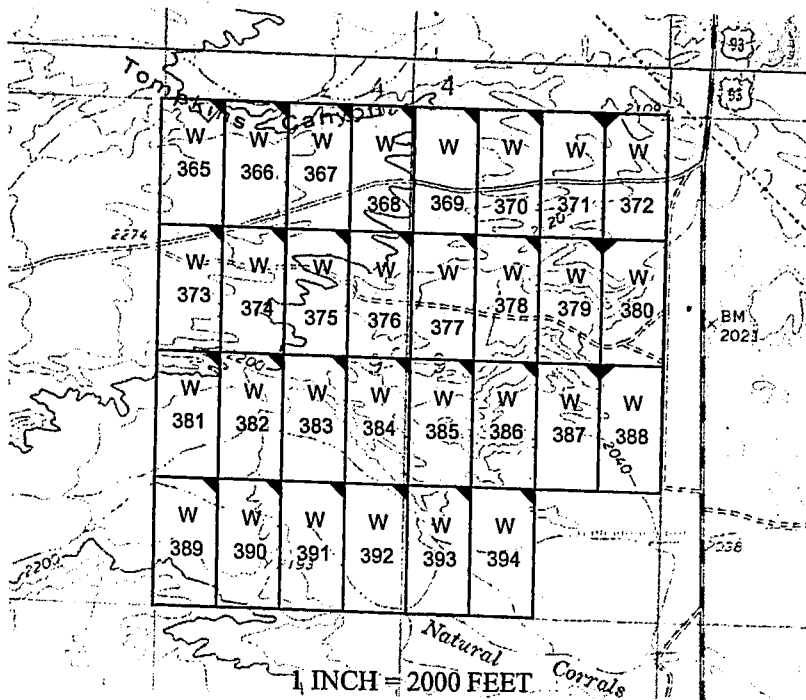
Filed at the request of and return to:
Zenolith LLC
P.O. Box 130
Arvada, Colorado 80001

RECEIVED
BLM AZ STATE OFFICE
2019 JAN 28 P 2:47
PHOENIX, ARIZONA

LOCATION NOTICE FOR PLACER MINING CLAIM

NOTICE IS HEREBY GIVIN that the W-365 placer mining claim has been located by Zenolith LLC, whose current mailing address is P.O. Box 130, Arvada, Colorado 80001. The general course of this claim is North and South and is situated in Mohave County, Arizona. This claim is approximately 660 feet in width and 1320 feet in length and contains approximately 20 acres. This claim runs from the location monument on which the location notice is posted at the NE corner of the claim approximately 660 feet in a West direction to the West end line and 1320 feet in a South direction to the South end line. This claim is marked by four monuments, one at each corner of the claim, claim monuments are marked with 2"x2"x5' wood post with scribed aluminum tags. The Location Monument on which this notice is posted is situated within Section 9, Township 16 North, Range 13 West, Gila and Salt River Baseline and Meridian, Mohave County, Arizona. This claim encompasses portions of the following legal subdivision (s) and is located by legal subdivision: W2 NW4 NW4 Section 9, Township 16 North, Range 13 West, Gila and Salt River Baseline and Meridian. The locality of this claim with reference to some natural object or permanent monument is as follows: The North East corner of this claim is approximately 5280 feet North and 4620 feet West from the South East corner of Section 9, Township 16 North, Range 13 West, G.&SR.B.M. DATED AND POSTED on the ground this 28 day of November, 2018

BY: Dave Rowe
Dave Rowe, Agent



AMC453289

The above map depicts the W-365 placer mining claim, which is located in Section(s) 9, Township 16 North, Range 13 West, Gila and Salt River Baseline and Meridian, Mohave County, Arizona. The claim corners and Location monuments are marked by 2 inch by 2 inch by 5 foot wooden post with aluminum tags. The bearings and distances between claims are depicted on the map.

After recording please return to
Zenolith (USA) LLC
PO Box 130
Arvada, CO 80001

FEE# 2019009741

OFFICIAL RECORDS
OF MOHAVE COUNTY
KRISTI BLAIR,
COUNTY RECORDER



02/27/2019 03:55 PM Fee: \$10.00

PAGE: 1 of 1

Amended Location Notice For Placer Mining Claim

Notice is hereby given that the W-366 placer mining claim of record at the AZ State office of the BLM under serial number AMC 453290 was amended by Zenolith (USA) LLC, a Delaware Corp, owner thereof, whose address is PO Box 130, Arvada, CO 80001. The date of the original location and recording of the location notice in the Official Records of Mohave County, AZ are as follows:

Date of Location Fee#
November 28, 2018 2019002820

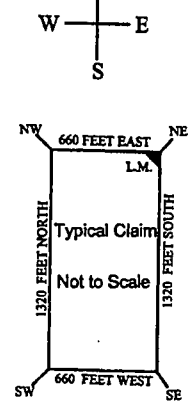
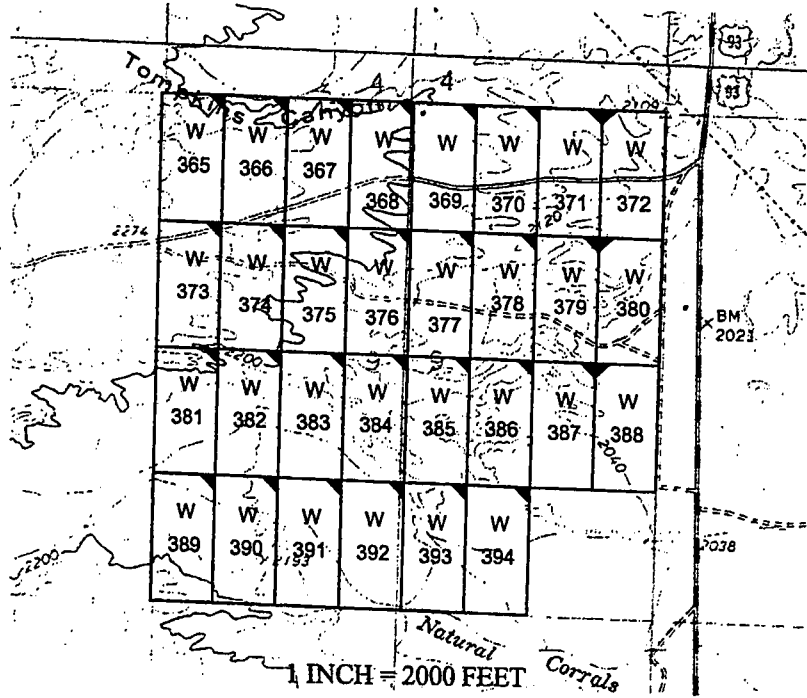
The purpose of this amendment is to correct the locator name to Zenolith (USA) LLC

NOTICE IS HEREBY GIVIN that the W- 366 placer mining claim has been located by Zenolith (USA) LLC whose current mailing address is P.O. Box 130, Arvada, Colorado 80001. The general course of this claim is North and South and is situated in Mohave County, Arizona. This claim is approximately 660 feet in width and 1320 feet in length and contains approximately 20 acres. This claim runs from the location monument on which the location notice is posted at the NE corner of the claim approximately 660 feet in a West direction to the West end line and 1320 feet in a South direction to the South end line. This claim is marked by four monuments, one at each corner of the claim, claim monuments are marked with 2"x2"x5' wood post with scribed aluminum tags. The Location Monument on which this notice is posted is situated within Section 9, Township 16 North, Range 13 West, Gila and Salt River Baseline and Meridian, Mohave County, Arizona. This claim encompasses portions of the following legal subdivision (s) and is located by legal subdivision: E2 NW4 NW4 Section 9, Township 16 North, Range 13 West, Gila and Salt River Baseline and Meridian. The locality of this claim with reference to some natural object or permanent monument is as follows: The North East corner of this claim is approximately 5180 feet North and 3960 feet West from the South East corner of Section 9, Township 16 North, Range 13 West, G.&SR.B.M. Amended, DATED AND POSTED this February 15-2019

BY: *Jeri Heninger - Agent*

RECEIVED
2019 MAR 14 P 12:46
PHOENIX, ARIZONA

Amc 453290



The above map depicts the W - 366 placer mining claim, which is located in Section(s) 9, Township 16 North, Range 13 West, Gila and Salt River Baseline and Meridian, Mohave County, Arizona. The claim corners and Location monuments are marked by 2 inch by 2 inch by 5 foot wooden post with aluminum tags. The bearings and distances between claims are depicted on the map.

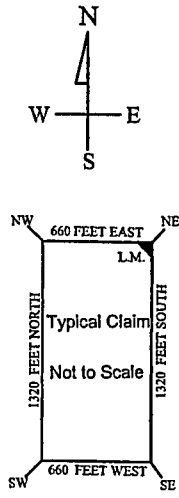
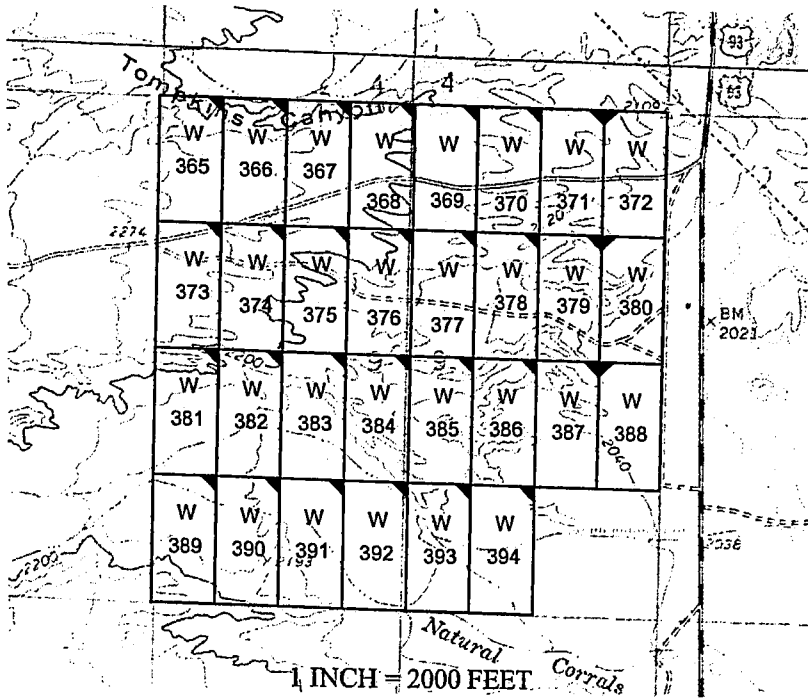
Filed at the request of and return to:
 Zenolith LLC
 P.O. Box 130
 Arvada, Colorado 80001

RECEIVED
 BLM AZ STATE OFFICE
 2019 JAN 28 P 2:47
 PHOENIX, ARIZONA

LOCATION NOTICE FOR PLACER MINING CLAIM

NOTICE IS HEREBY GIVIN that the W- 366 placer mining claim has been located by Zenolith LLC, whose current mailing address is P.O. Box 130, Arvada, Colorado 80001. The general course of this claim is North and South and is situated in Mohave County, Arizona. This claim is approximately 660 feet in width and 1320 feet in length and contains approximately 20 acres. This claim runs from the location monument on which the location notice is posted at the NE corner of the claim approximately 660 feet in a West direction to the West end line and 1320 feet in a South direction to the South end line. This claim is marked by four monuments, one at each corner of the claim, claim monuments are marked with 2"x2"x5' wood post with scribed aluminum tags. The Location Monument on which this notice is posted is situated within Section 9, Township 16 North, Range 13 West, Gila and Salt River Baseline and Meridian, Mohave County, Arizona. This claim encompasses portions of the following legal subdivision (s) and is located by legal subdivision: E2 NW4 NW4 Section 9, Township 16 North, Range 13 West, Gila and Salt River Baseline and Meridian. The locality of this claim with reference to some natural object or permanent monument is as follows: The North East corner of this claim is approximately 5180 feet North and 3960 feet West from the South East corner of Section 9, Township 16 North, Range 13 West, G.&SR.B.M. DATED AND POSTED on the ground this 28 day of November, 2018

BY: Dave Rowe
 Dave Rowe, Agent



AMC453290

The above map depicts the W- 366 placer mining claim, which is located in Section(s) 9, Township 16 North, Range 13 West, Gila and Salt River Baseline and Meridian, Mohave County, Arizona. The claim corners and Location monuments are marked by 2 inch by 2 inch by 5 foot wooden post with aluminum tags. The bearings and distances between claims are depicted on the map.

After recording please return to
Zenolith (USA) LLC
PO Box 130
Arvada, CO 80001

EE# 2019009742

OFFICIAL RECORDS
OF MOHAVE COUNTY
KRISTI BLAIR,
COUNTY RECORDER



02/27/2019 03:55 PM Fee: \$10.00

PAGE: 1 of 1

Amended Location Notice For Placer Mining Claim

Notice is hereby given that the W-367 placer mining claim of record at the AZ State office of the BLM under serial number AMC 453291 was amended by Zenolith (USA) LLC a Delaware Corp, owner thereof, whose address is PO Box 130, Arvada, CO 80001. The date of the original location and recording of the location notice in the Official Records of Mohave County, AZ are as follows:

Date of Location	Fee#
November 28, 2018	2019002821

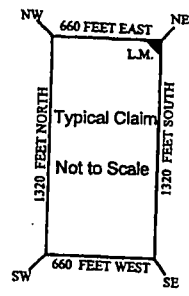
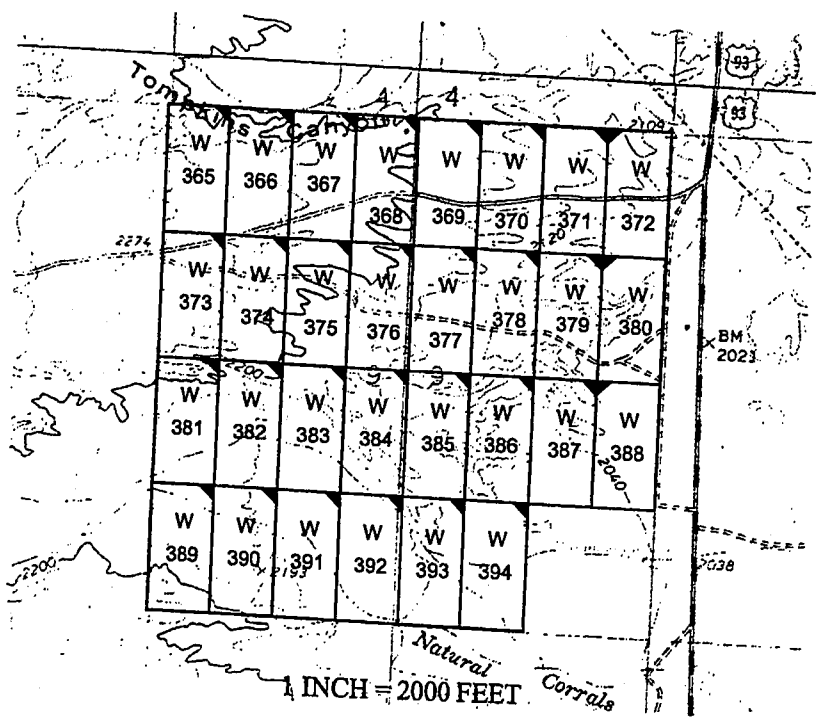
The purpose of this amendment is to correct the locator name to Zenolith (USA) LLC

NOTICE IS HEREBY GIVIN that the W-367 placer mining claim has been located by Zenolith (USA) LLC whose current mailing address is P.O. Box 130, Arvada, Colorado 80001. The general course of this claim is North and South and is situated in Mohave County, Arizona. This claim is approximately 660 feet in width and 1320 feet in length and contains approximately 20 acres. This claim runs from the location monument on which the location notice is posted at the NE corner of the claim approximately 660 feet in a West direction to the West end line and 1320 feet in a South direction to the South end line. This claim is marked by four monuments, one at each corner of the claim, claim monuments are marked with 2"x2"x5' wood post with scribed aluminum tags. The Location Monument on which this notice is posted is situated within Section 9, Township 16 North, Range 13 West, Gila and Salt River Baseline and Meridian, Mohave County, Arizona. This claim encompasses portions of the following legal subdivision (s) and is located by legal subdivision: W2 NE4 NW4 Section 9, Township 16 North, Range 13 West, Gila and Salt River Baseline and Meridian. The locality of this claim with reference to some natural object or permanent monument is as follows: The North East corner of this claim is approximately 5280 feet North and 3300 feet West from the South East corner of Section 9, Township 16 North, Range 13 West, G.&SR.B.M. Amended, DATED AND POSTED February 15-2019

BY: Jim Heilinger Agent

PHOENIX, ARIZONA
2019 MAR 14 P 12:46
RECEIVED

AMC 453291



The above map depicts the W-367 placer mining claim, which is located in Section(s) 9, Township 16 North, Range 13 West, Gila and Salt River Baseline and Meridian, Mohave County, Arizona. The claim corners and Location monuments are marked by 2 inch by 2 inch by 5 foot wooden post with aluminum tags. The bearings and distances between claims are depicted on the map.

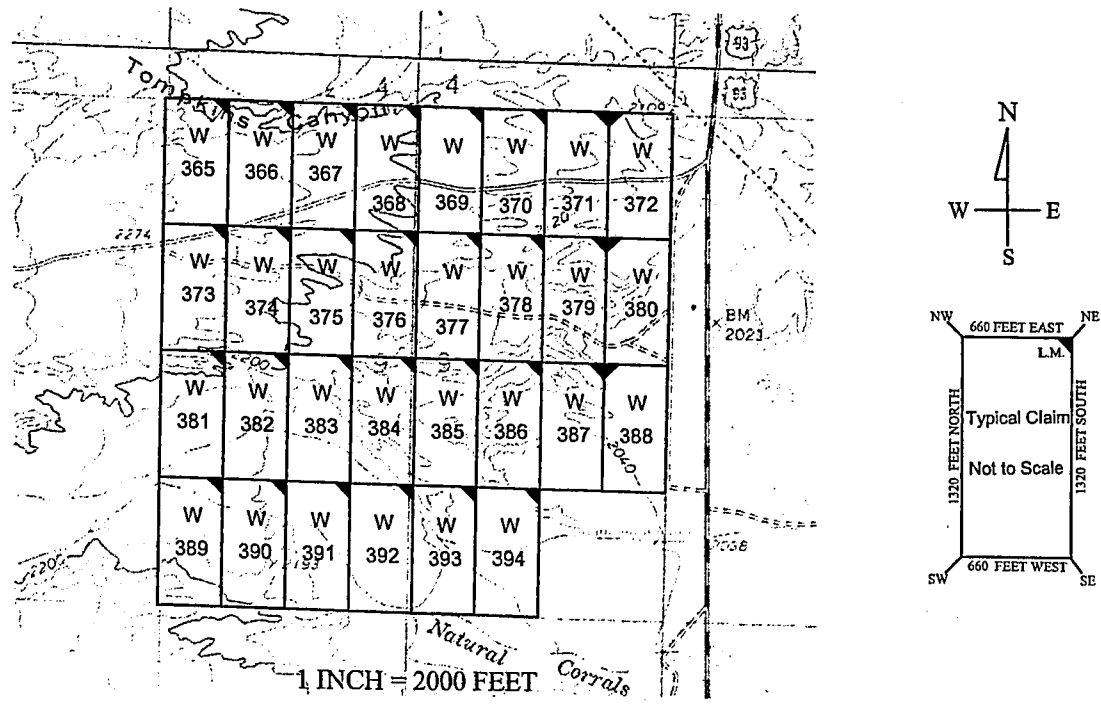
Filed at the request of and return to:
Zenolith LLC
P.O. Box 130
Arvada, Colorado 80001

RECEIVED
BLM ARIZONA STATE OFFICE
2019 JAN 28 P 2:47
PHOENIX, ARIZONA

LOCATION NOTICE FOR PLACER MINING CLAIM

NOTICE IS HEREBY GIVIN that the W-367 placer mining claim has been located by Zenolith LLC, whose current mailing address is P.O. Box 130, Arvada, Colorado 80001. The general course of this claim is North and South and is situated in Mohave County, Arizona. This claim is approximately 660 feet in width and 1320 feet in length and contains approximately 20 acres. This claim runs from the location monument on which the location notice is posted at the NE corner of the claim approximately 660 feet in a West direction to the West end line and 1320 feet in a South direction to the South end line. This claim is marked by four monuments, one at each corner of the claim, claim monuments are marked with 2"x2"x5' wood post with scribed aluminum tags. The Location Monument on which this notice is posted is situated within Section 9, Township 16 North, Range 13 West, Gila and Salt River Baseline and Meridian, Mohave County, Arizona. This claim encompasses portions of the following legal subdivision (s) and is located by legal subdivision: W2 NE4 NW4 Section 9, Township 16 North, Range 13 West, Gila and Salt River Baseline and Meridian. The locality of this claim with reference to some natural object or permanent monument is as follows: The North East corner of this claim is approximately 5280 feet North and 3300 feet West from the South East corner of Section 9, Township 16 North, Range 13 West, G.&SR.B.M. DATED AND POSTED on the ground this 28 day of November, 2018

BY: Dave Rowe
Dave Rowe, Agent



AMC453291

The above map depicts the W-367 placer mining claim, which is located in Section(s) 9, Township 16 North, Range 13 West, Gila and Salt River Baseline and Meridian, Mohave County, Arizona. The claim corners and Location monuments are marked by 2 inch by 2 inch by 5 foot wooden post with aluminum tags. The bearings and distances between claims are depicted on the map.

EE# 2019009743

OFFICIAL RECORDS OF MOHAVE COUNTY KRISTI BLAIR, COUNTY RECORDER



02/27/2019 03:55 PM Fee: \$10.00

PAGE: 1 of 1

After recording please return to Zenolith (USA) LLC PO Box 130 Arvada, CO 80001

Amended Location Notice For Placer Mining Claim

Notice is hereby given that the W-368 placer mining claim of record at the AZ State office of the BLM under serial number AMC 453292 was amended by Zenolith (USA) LLC a Delaware Corp, owner thereof, whose address is PO Box 130, Arvada, CO 80001. The date of the original location and recording of the location notice in the Official Records of Mohave County, AZ are as follows:

Date of Location	Fee#
November 28, 2018	2019002822

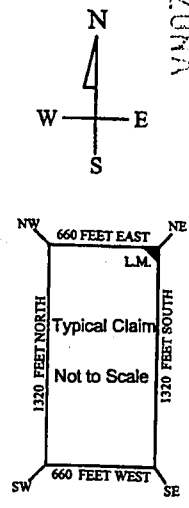
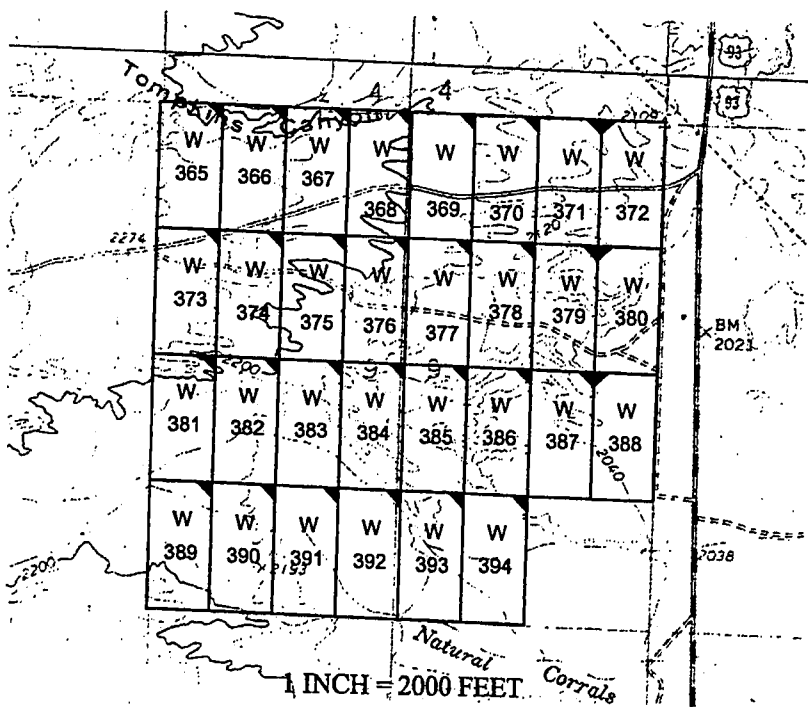
The purpose of this amendment is to correct the locator name to Zenolith (USA) LLC

NOTICE IS HEREBY GIVIN that the W-368 placer mining claim has been located by Zenolith (USA) LLC whose current mailing address is P.O. Box 130, Arvada, Colorado 80001. The general course of this claim is North and South and is situated in Mohave County, Arizona. This claim is approximately 660 feet in width and 1320 feet in length and contains approximately 20 acres. This claim runs from the location monument on which the location notice is posted at the NE corner of the claim approximately 660 feet in a West direction to the West end line and 1320 feet in a South direction to the South end line. This claim is marked by four monuments, one at each corner of the claim, claim monuments are marked with 2"x2"x5' wood post with scribed aluminum tags. The Location Monument on which this notice is posted is situated within Section 9, Township 16 North, Range 13 West, Gila and Salt River Baseline and Meridian, Mohave County, Arizona. This claim encompasses portions of the following legal subdivision (s) and is located by legal subdivision: E2 NE4 NW4 Section 9, Township 16 North, Range 13 West, Gila and Salt River Baseline and Meridian. The locality of this claim with reference to some natural object or permanent monument is as follows: The North East corner of this claim is approximately 5280 feet North and 2640 feet West from the South East corner of Section 9, Township 16 North, Range 13 West, G.&SR.B.M. Amended, DATED AND POSTED ~~on~~ this February 15-2019

BY: *Jim Seuliger - Agent*

RECEIVED
PHOENIX, ARIZONA
2019 MAR 14 P 12:46

AMC 453292



The above map depicts the W-368 placer mining claim, which is located in Section(s) 9, Township 16 North, Range 13 West, Gila and Salt River Baseline and Meridian, Mohave County, Arizona. The claim corners and Location monuments are marked by 2 inch by 2 inch by 5 foot wooden post with aluminum tags. The bearings and distances between claims are depicted on the map.

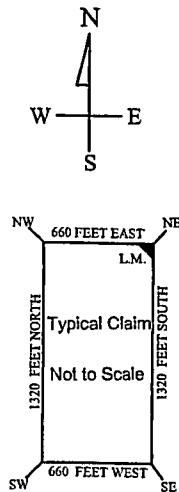
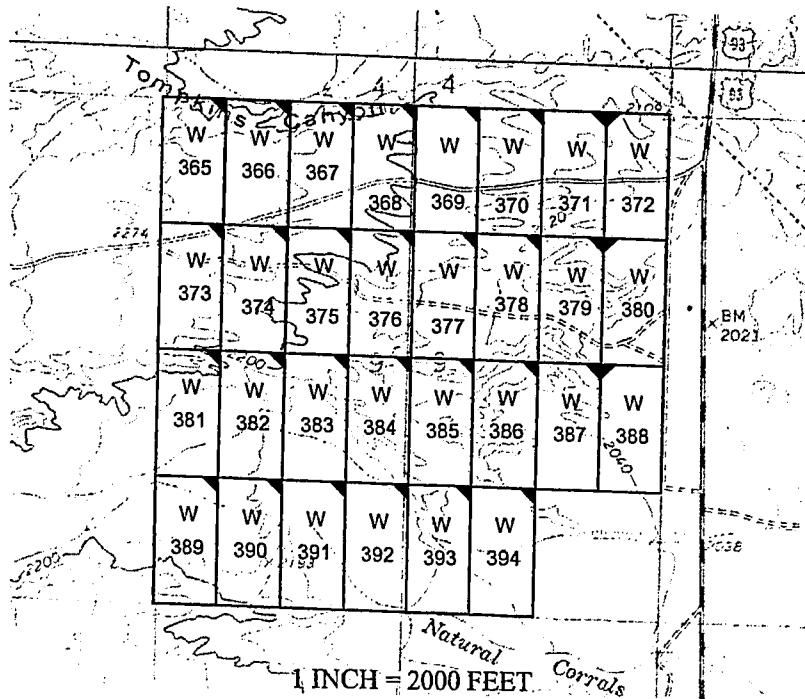
Filed at the request of and return to:
Zenolith LLC
P.O. Box 130
Arvada, Colorado 80001

RECEIVED
BLM AZ STATE OFFICE
2019 JAN 28 P 2:47
PHOENIX, ARIZONA

LOCATION NOTICE FOR PLACER MINING CLAIM

NOTICE IS HEREBY GIVIN that the W- 368 placer mining claim has been located by Zenolith LLC, whose current mailing address is P.O. Box 130, Arvada, Colorado 80001. The general course of this claim is North and South and is situated in Mohave County, Arizona. This claim is approximately 660 feet in width and 1320 feet in length and contains approximately 20 acres. This claim runs from the location monument on which the location notice is posted at the NE corner of the claim approximately 660 feet in a West direction to the West end line and 1320 feet in a South direction to the South end line. This claim is marked by four monuments, one at each corner of the claim, claim monuments are marked with 2"x2"x5' wood post with scribed aluminum tags. The Location Monument on which this notice is posted is situated within Section 9, Township 16 North, Range 13 West, Gila and Salt River Baseline and Meridian, Mohave County, Arizona. This claim encompasses portions of the following legal subdivision (s) and is located by legal subdivision: E2 NE4 NW4 Section 9, Township 16 North, Range 13 West, Gila and Salt River Baseline and Meridian. The locality of this claim with reference to some natural object or permanent monument is as follows: The North East corner of this claim is approximately 5280 feet North and 2640 feet West from the South East corner of Section 9, Township 16 North, Range 13 West, G.&SR.B.M. DATED AND POSTED on the ground this 28 day of November, 2018

BY: Dave Rowe
Dave Rowe, Agent



AMC453292

The above map depicts the W- 368 placer mining claim, which is located in Section(s) 9, Township 16 North, Range 13 West, Gila and Salt River Baseline and Meridian, Mohave County, Arizona. The claim corners and Location monuments are marked by 2 inch by 2 inch by 5 foot wooden post with aluminum tags. The bearings and distances between claims are depicted on the map.

After recording please return to
Zenolith (USA) LLC
PO Box 130
Arvada, CO 80001

FEE# 2019009744

OFFICIAL RECORDS
OF MOHAVE COUNTY
KRISTI BLAIR,
COUNTY RECORDER



02/27/2019 03:55 PM Fee: \$10.00

PAGE: 1 of 1

Amended Location Notice For Placer Mining Claim

Notice is hereby given that the W-369 placer mining claim of record at the AZ State office of the BLM under serial number AMC 453293 was amended by Zenolith (USA) LLC a Delaware Corp, owner thereof, whose address is PO Box 130, Arvada, CO 80001. The date of the original location and recording of the location notice in the Official Records of Mohave County, AZ are as follows:

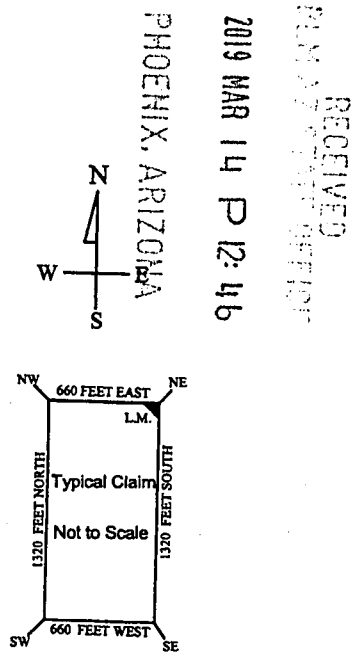
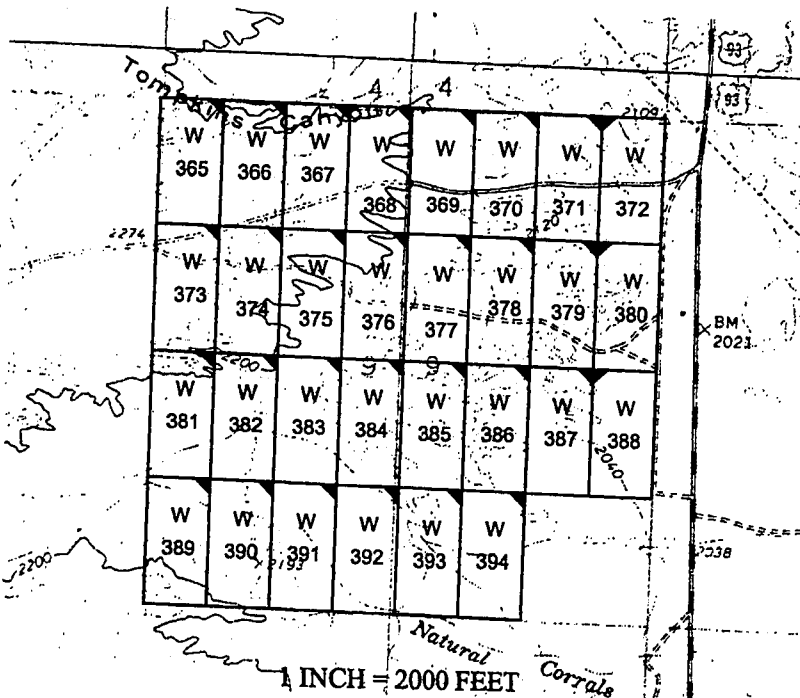
Date of Location November 28, 2018 Fee# 2019002823

The purpose of this amendment is to correct the locator name to Zenolith (USA) LLC

NOTICE IS HEREBY GIVIN that the W- 369 placer mining claim has been located by Zenolith (USA) LLC whose current mailing address is P.O. Box 130, Arvada, Colorado 80001. The general course of this claim is North and South and is situated in Mohave County, Arizona. This claim is approximately 660 feet in width and 1320 feet in length and contains approximately 20 acres. This claim runs from the location monument on which the location notice is posted at the NE corner of the claim approximately 660 feet in a West direction to the West end line and 1320 feet in a South direction to the South end line. This claim is marked by four monuments, one at each corner of the claim, claim monuments are marked with 2"x2"x5' wood post with scribed aluminum tags. The Location Monument on which this notice is posted is situated within Section 9, Township 16 North, Range 13 West, Gila and Salt River Baseline and Meridian, Mohave County, Arizona. This claim encompasses portions of the following legal subdivision (s) and is located by legal subdivision: W2 NW4 NE4 Section 9, Township 16 North, Range 13 West, Gila and Salt River Baseline and Meridian. The locality of this claim with reference to some natural object or permanent monument is as follows: The North East corner of this claim is approximately 5280 feet North and 1980 feet West from the South East corner of Section 9, Township 16 North, Range 13 West, G.&SR.B.M. Amended, DATED AND POSTED ~~on~~ this February 15-2019

BY: Jim Seiberger - Agent

AMC 453293



RECEIVED
PLM & RECORDS SECTION
2019 MAR 14 P 12:46
PHOENIX, ARIZONA

The above map depicts the W - 369 placer mining claim, which is located in Section(s) 9, Township 16 North, Range 13 West, Gila and Salt River Baseline and Meridian, Mohave County, Arizona. The claim corners and Location monuments are marked by 2 inch by 2 inch by 5 foot wooden post with aluminum tags. The bearings and distances between claims are depicted on the map.

Filed at the request of and return to:
 Zenolith LLC
 P.O. Box 130
 Arvada, Colorado 80001

RECEIVED
 BLM AZ STATE OFFICE
 2019 JAN 28 P 2:47
 PHOENIX, ARIZONA

LOCATION NOTICE FOR PLACER MINING CLAIM

NOTICE IS HEREBY GIVIN that the W- 369 placer mining claim has been located by Zenolith LLC, whose current mailing address is P.O. Box 130, Arvada, Colorado 80001. The general course of this claim is North and South and is situated in Mohave County, Arizona. This claim is approximately 660 feet in width and 1320 feet in length and contains approximately 20 acres. This claim runs from the location monument on which the location notice is posted at the NE corner of the claim approximately 660 feet in a West direction to the West end line and 1320 feet in a South direction to the South end line. This claim is marked by four monuments, one at each corner of the claim, claim monuments are marked with 2"x2"x5' wood post with scribed aluminum tags.

The Location Monument on which this notice is posted is situated within Section 9, Township 16 North, Range 13 West, Gila and Salt River Baseline and Meridian, Mohave County, Arizona.

This claim encompasses portions of the following legal subdivision (s) and is located by legal subdivision:

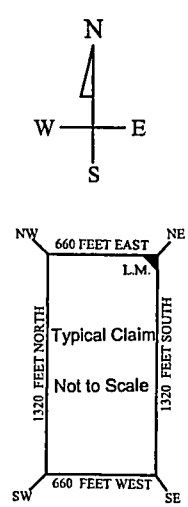
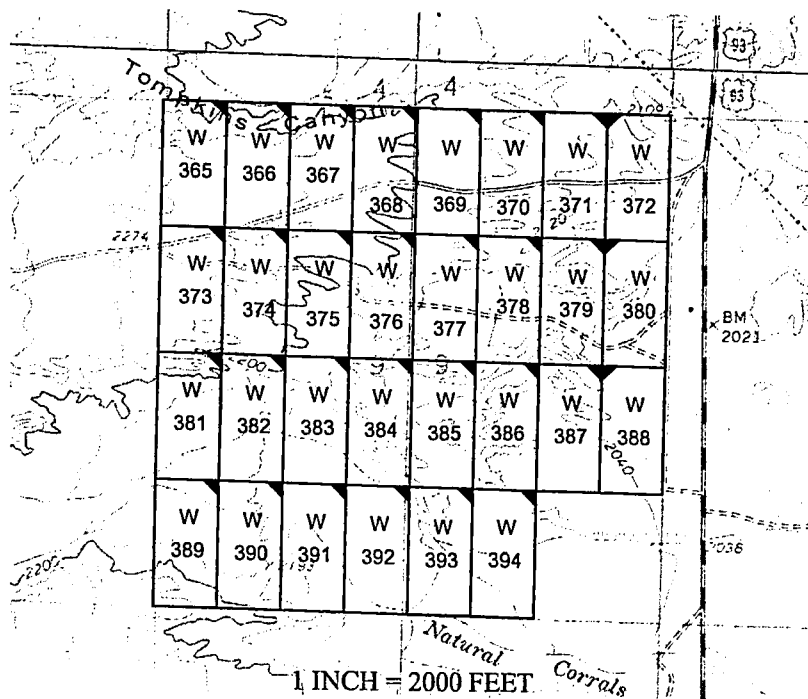
W2 NW4 NE4 Section 9, Township 16 North, Range 13 West, Gila and Salt River Baseline and Meridian.

The locality of this claim with reference to some natural object or permanent monument is as follows:

The North East corner of this claim is approximately 5280 feet North and 1980 feet West from the South East corner of Section 9, Township 16 North, Range 13 West, G.&SR.B.M.

DATED AND POSTED on the ground this 28 day of November, 2018

BY: Dave Rowe
 Dave Rowe, Agent



AMC453293

The above map depicts the W- 369 placer mining claim, which is located in Section(s) 9, Township 16 North, Range 13 West, Gila and Salt River Baseline and Meridian, Mohave County, Arizona. The claim corners and Location monuments are marked by 2 inch by 2 inch by 5 foot wooden post with aluminum tags. The bearings and distances between claims are depicted on the map.

After recording please return to
 Zenolith (USA) LLC
 PO Box 130
 Arvada, CO 80001

FEE# 2019009745

OFFICIAL RECORDS
 OF MOHAVE COUNTY
 KRISTI BLAIR,
 COUNTY RECORDER



02/27/2019 03:55 PM Fee: \$10.00

PAGE: 1 of 1

Amended Location Notice For Placer Mining Claim

Notice is hereby given that the W-370 placer mining claim of record at the AZ State office of the BLM under serial number AMC 453294 was amended by Zenolith (USA) LLC a Delaware Corp, owner thereof, whose address is PO Box 130, Arvada, CO 80001. The date of the original location and recording of the location notice in the Official Records of Mohave County, AZ are as follows:

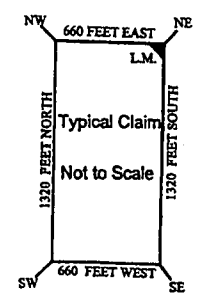
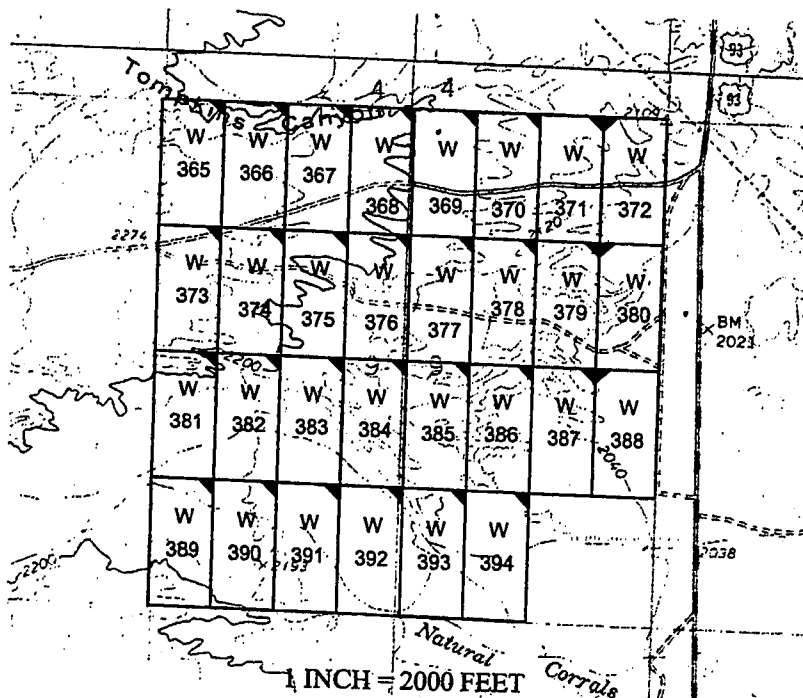
Date of Location	Fee#
November 28, 2018	2019002824

The purpose of this amendment is to correct the locator name to Zenolith (USA) LLC

NOTICE IS HEREBY GIVIN that the W- 370 placer mining claim has been located by Zenolith (USA) LLC whose current mailing address is P.O. Box 130, Arvada, Colorado 80001. The general course of this claim is North and South and is situated in Mohave County, Arizona. This claim is approximately 660 feet in width and 1320 feet in length and contains approximately 20 acres. This claim runs from the location monument on which the location notice is posted at the NE corner of the claim approximately 660 feet in a West direction to the West end line and 1320 feet in a South direction to the South end line. This claim is marked by four monuments, one at each corner of the claim, claim monuments are marked with 2"x2"x5' wood post with scribed aluminum tags. The Location Monument on which this notice is posted is situated within Section 9, Township 16 North, Range 13 West, Gila and Salt River Baseline and Meridian, Mohave County, Arizona. This claim encompasses portions of the following legal subdivision (s) and is located by legal subdivision: E2 NW4 NE4 Section 9, Township 16 North, Range 13 West, Gila and Salt River Baseline and Meridian. The locality of this claim with reference to some natural object or permanent monument is as follows: The North East corner of this claim is approximately 5280 feet North and 1320 feet West from the South East corner of Section 9, Township 16 North, Range 13 West, G.&SR.B.M. Amended, DATED AND POSTED February 15-2019

BY: Jim Heulinger - Agent

RECEIVED
 BLM ARIZONA OFFICE
 2019 MAR 14 P 12:41
 PHOENIX, ARIZONA
 AMC 453294



The above map depicts the W- 370 placer mining claim, which is located in Section(s) 9, Township 16 North, Range 13 West, Gila and Salt River Baseline and Meridian, Mohave County, Arizona. The claim corners and Location monuments are marked by 2 inch by 2 inch by 5 foot wooden post with aluminum tags. The bearings and distances between claims are depicted on the map.

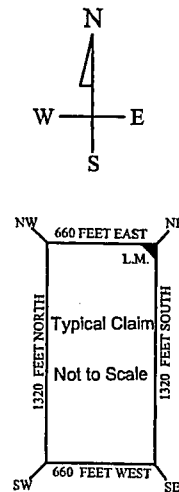
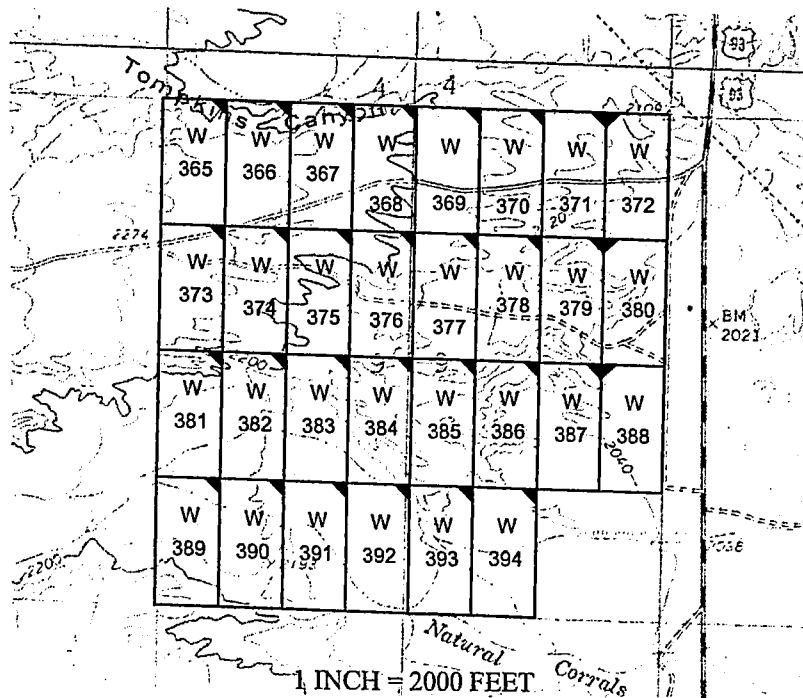
Filed at the request of and return to:
Zenolith LLC
P.O. Box 130
Arvada, Colorado 80001

RECEIVED
PLM AZ STATE OFFICE
2019 JAN 28 P 2:47
PHOENIX, ARIZONA

LOCATION NOTICE FOR PLACER MINING CLAIM

NOTICE IS HEREBY GIVIN that the W- 370 placer mining claim has been located by Zenolith LLC, whose current mailing address is P.O. Box 130, Arvada, Colorado 80001. The general course of this claim is North and South and is situated in Mohave County, Arizona. This claim is approximately 660 feet in width and 1320 feet in length and contains approximately 20 acres. This claim runs from the location monument on which the location notice is posted at the NE corner of the claim approximately 660 feet in a West direction to the West end line and 1320 feet in a South direction to the South end line. This claim is marked by four monuments, one at each corner of the claim, claim monuments are marked with 2"x2"x5' wood post with scribed aluminum tags. The Location Monument on which this notice is posted is situated within Section 9, Township 16 North, Range 13 West, Gila and Salt River Baseline and Meridian, Mohave County, Arizona. This claim encompasses portions of the following legal subdivision (s) and is located by legal subdivision: E2 NW4 NE4 Section 9, Township 16 North, Range 13 West, Gila and Salt River Baseline and Meridian. The locality of this claim with reference to some natural object or permanent monument is as follows: The North East corner of this claim is approximately 5280 feet North and 1320 feet West from the South East corner of Section 9, Township 16 North, Range 13 West, G.&SR.B.M. DATED AND POSTED on the ground this 28 day of November, 2018

BY: Dave Rowe
Dave Rowe, Agent



AMC453294

The above map depicts the W- 370 placer mining claim, which is located in Section(s) 9, Township 16 North, Range 13 West, Gila and Salt River Baseline and Meridian, Mohave County, Arizona. The claim corners and Location monuments are marked by 2 inch by 2 inch by 5 foot wooden post with aluminum tags. The bearings and distances between claims are depicted on the map.

After recording please return to
Zenolith (USA) LLC
PO Box 130
Arvada, CO 80001

FEE# 2019009746

OFFICIAL RECORDS
OF MOHAVE COUNTY
KRISTI BLAIR,
COUNTY RECORDER



02/27/2019 03:55 PM Fee: \$10.00

PAGE: 1 of 1

Amended Location Notice For Placer Mining Claim

Notice is hereby given that the W-371 placer mining claim of record at the AZ State office of the BLM under serial number AMC 453295 was amended by Zenolith (USA) LLC a Delaware Corp, owner thereof, whose address is PO Box 130, Arvada, CO 80001. The date of the original location and recording of the location notice in the Official Records of Mohave County, AZ are as follows:

Date of Location November 28, 2018 Fee# 2019002825

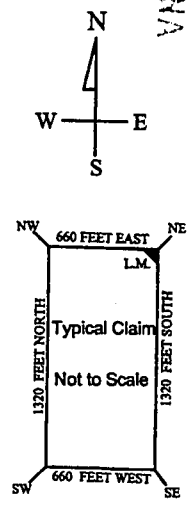
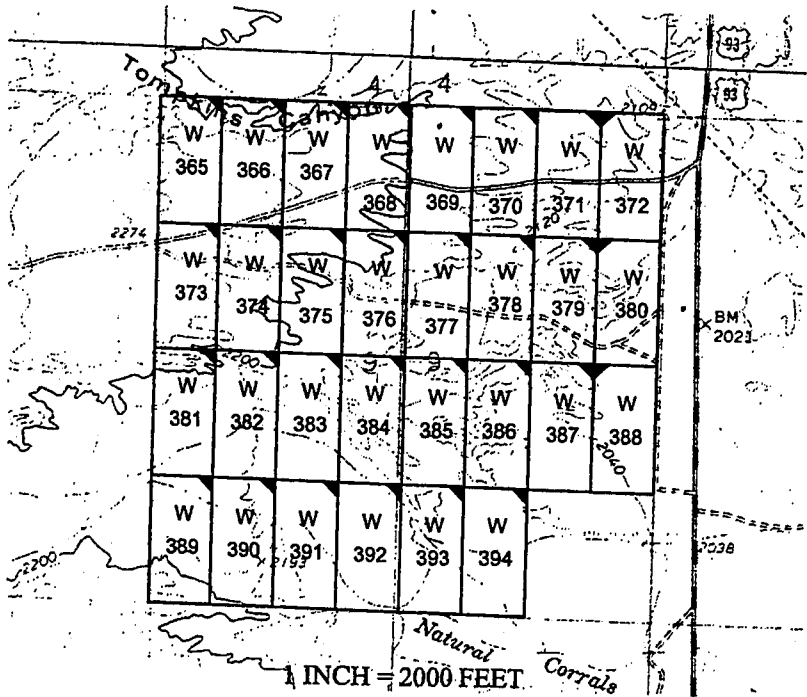
The purpose of this amendment is to correct the locator name to Zenolith (USA) LLC

NOTICE IS HEREBY GIVIN that the W- 371 placer mining claim has been located by Zenolith (USA) LLC whose current mailing address is P.O. Box 130, Arvada, Colorado 80001. The general course of this claim is North and South and is situated in Mohave County, Arizona. This claim is approximately 660 feet in width and 1320 feet in length and contains approximately 20 acres. This claim runs from the location monument on which the location notice is posted at the NE corner of the claim approximately 660 feet in a West direction to the West end line and 1320 feet in a South direction to the South end line. This claim is marked by four monuments, one at each corner of the claim, claim monuments are marked with 2"x2"x5' wood post with scribed aluminum tags. The Location Monument on which this notice is posted is situated within Section 9, Township 16 North, Range 13 West, Gila and Salt River Baseline and Meridian, Mohave County, Arizona. This claim encompasses portions of the following legal subdivision (s) and is located by legal subdivision: W2 NE4 NE4 Section 9, Township 16 North, Range 13 West, Gila and Salt River Baseline and Meridian. The locality of this claim with reference to some natural object or permanent monument is as follows: The North East corner of this claim is approximately 5280 feet North and 660 feet West from the South East corner of Section 9, Township 16 North, Range 13 West, G.&SR.B.M. Amended,
DATED AND POSTED February 15-2019

BY: Jeri Henloger - Agent

RECEIVED
BLM ARIZONA OFFICE
2019 MAR 14 P 12:41
PHOENIX, ARIZONA

AMC 453295



The above map depicts the W- 371 placer mining claim, which is located in Section(s) 9, Township 16 North, Range 13 West, Gila and Salt River Baseline and Meridian, Mohave County, Arizona. The claim corners and Location monuments are marked by 2 inch by 2 inch by 5 foot wooden post with aluminum tags. The bearings and distances between claims are depicted on the map.

Filed at the request of and return to:
Zenolith LLC
P.O. Box 130
Arvada, Colorado 80001

RECEIVED
BLM AZ STATE OFFICE
2019 JAN 28 P 2:47
PHOENIX, ARIZONA

LOCATION NOTICE FOR PLACER MINING CLAIM

NOTICE IS HEREBY GIVIN that the W- 371 placer mining claim has been located by Zenolith LLC, whose current mailing address is P.O. Box 130, Arvada, Colorado 80001. The general course of this claim is North and South and is situated in Mohave County, Arizona. This claim is approximately 660 feet in width and 1320 feet in length and contains approximately 20 acres. This claim runs from the location monument on which the location notice is posted at the NE corner of the claim approximately 660 feet in a West direction to the West end line and 1320 feet in a South direction to the South end line. This claim is marked by four monuments, one at each corner of the claim, claim monuments are marked with 2"x2"x5' wood post with scribed aluminum tags.

The Location Monument on which this notice is posted is situated within Section 9, Township 16 North, Range 13 West, Gila and Salt River Baseline and Meridian, Mohave County, Arizona.

This claim encompasses portions of the following legal subdivision (s) and is located by legal subdivision:

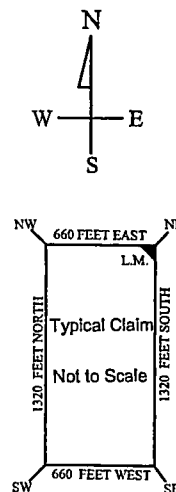
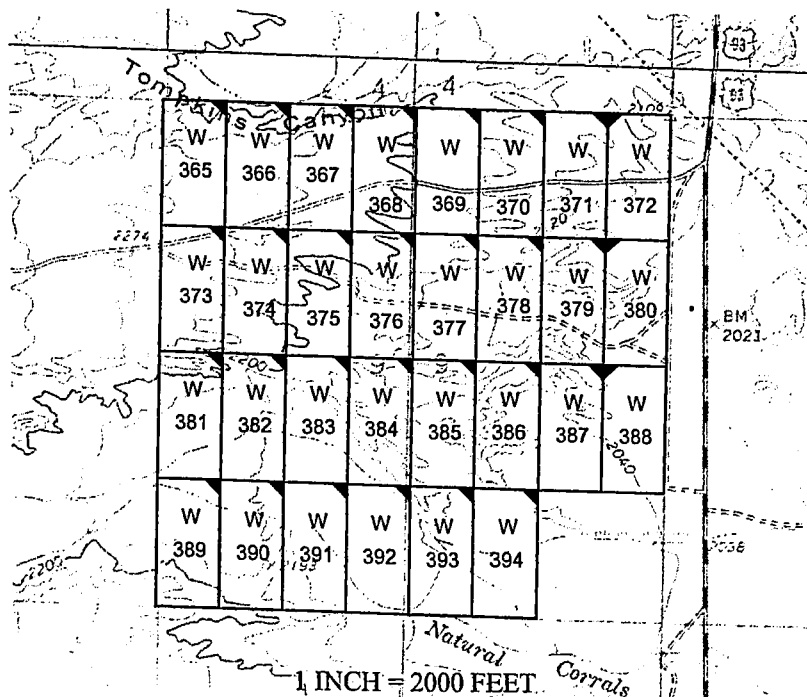
W2 NE4 NE4 Section 9, Township 16 North, Range 13 West, Gila and Salt River Baseline and Meridian.

The locality of this claim with reference to some natural object or permanent monument is as follows:

The North East corner of this claim is approximately 5280 feet North and 660 feet West from the South East corner of Section 9, Township 16 North, Range 13 West, G.&SR.B.M.

DATED AND POSTED on the ground this 28 day of November, 2018

BY: Dave Rowe
Dave Rowe, Agent



ANCL53295

The above map depicts the W- 371 placer mining claim, which is located in Section(s) 9, Township 16 North, Range 13 West, Gila and Salt River Baseline and Meridian, Mohave County, Arizona. The claim corners and Location monuments are marked by 2 inch by 2 inch by 5 foot wooden post with aluminum tags. The bearings and distances between claims are depicted on the map.

After recording please return to
Zenolith (USA) LLC
PO Box 130
Arvada, CO 80001

Amended Location Notice For Placer Mining Claim

Notice is hereby given that the W-372 placer mining claim of record at the AZ State office of the BLM under serial number AMC 453296 was amended by Zenolith (USA) LLC, a Delaware Corp, owner thereof, whose address is PO Box 130, Arvada, CO 80001. The date of the original location and recording of the location notice in the Official Records of Mohave County, AZ are as follows:

Date of Location Fee#
November 28, 2018 2019002826

The purpose of this amendment is to correct the locator name to Zenolith (USA) LLC

FEE# 2019009747

OFFICIAL RECORDS
OF MOHAVE COUNTY
KRISTI BLAIR,
COUNTY RECORDER



02/27/2019 03:55 PM Fee: \$10.00

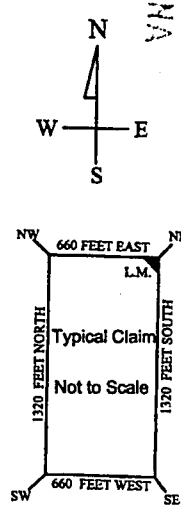
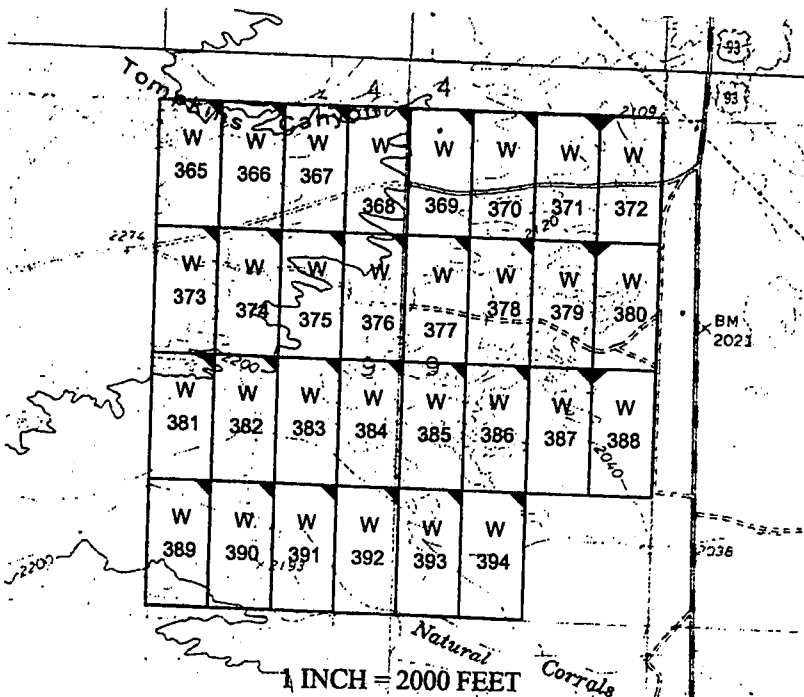
PAGE: 1 of 1

NOTICE IS HEREBY GIVIN that the W-372 placer mining claim has been located by Zenolith (USA) LLC whose current mailing address is P.O. Box 130, Arvada, Colorado 80001. The general course of this claim is North and South and is situated in Mohave County, Arizona. This claim is approximately 660 feet in width and 1320 feet in length and contains approximately 20 acres. This claim runs from the location monument on which the location notice is posted at the NW corner of the claim approximately 660 feet in a East direction to the East end line and 1320 feet in a South direction to the South end line. This claim is marked by four monuments, one at each corner of the claim, claim monuments are marked with 2"x2"x5' wood post with scribed aluminum tags. The Location Monument on which this notice is posted is situated within Section 9, Township 16 North, Range 13 West, Gila and Salt River Baseline and Meridian, Mohave County, Arizona. This claim encompasses portions of the following legal subdivision (s) and is located by legal subdivision: E2 NE4 NE4 Section 9, Township 16 North, Range 13 West, Gila and Salt River Baseline and Meridian. The locality of this claim with reference to some natural object or permanent monument is as follows: The North East corner of this claim is approximately 5280 feet North and 0 feet West from the South East corner of Section 9, Township 16 North, Range 13 West, G.&SR.B.M. Amended, DATED AND POSTED ~~on~~ this February 15-2019

BY: Jim Heilinger - Agent

RECEIVED
2019 MAR 14 P 12:47
PHOENIX, ARIZONA

AMC 453296



The above map depicts the W-372 placer mining claim, which is located in Section(s) 9, Township 16 North, Range 13 West, Gila and Salt River Baseline and Meridian, Mohave County, Arizona. The claim corners and Location monuments are marked by 2 inch by 2 inch by 5 foot wooden post with aluminum tags. The bearings and distances between claims are depicted on the map.

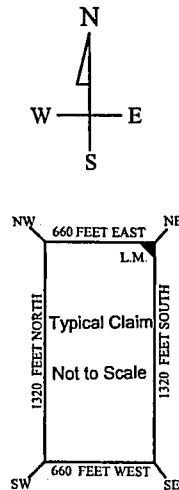
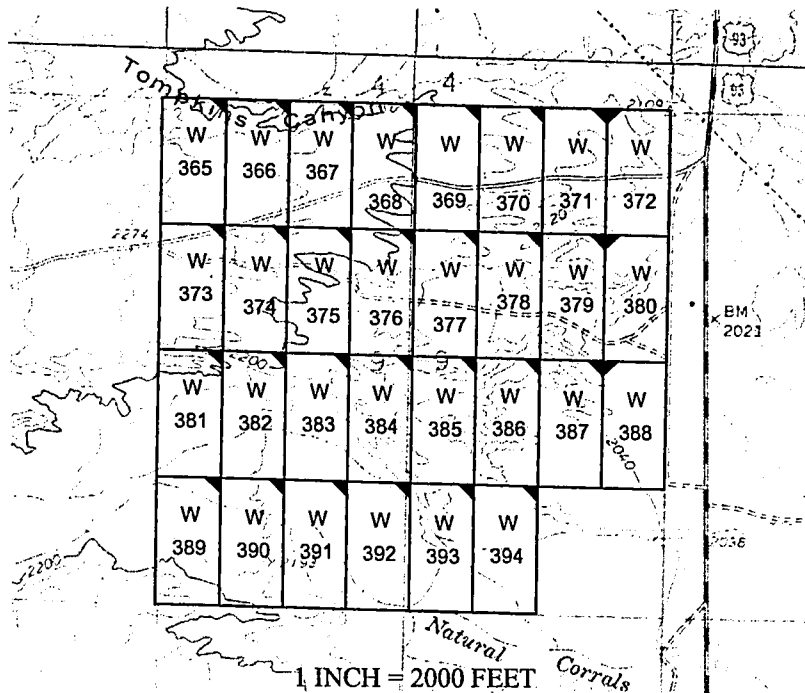
Filed at the request of and return to:
Zenolith LLC
P.O. Box 130
Arvada, Colorado 80001

RECEIVED
BLM AZ STATE OFFICE
2019 JAN 28 P 2:47
PHOENIX, ARIZONA

LOCATION NOTICE FOR PLACER MINING CLAIM

NOTICE IS HEREBY GIVIN that the W-372 placer mining claim has been located by Zenolith LLC, whose current mailing address is P.O. Box 130, Arvada, Colorado 80001. The general course of this claim is North and South and is situated in Mohave County, Arizona. This claim is approximately 660 feet in width and 1320 feet in length and contains approximately 20 acres. This claim runs from the location monument on which the location notice is posted at the NW corner of the claim approximately 660 feet in a East direction to the East end line and 1320 feet in a South direction to the South end line. This claim is marked by four monuments, one at each corner of the claim, claim monuments are marked with 2"x2"x5' wood post with scribed aluminum tags. The Location Monument on which this notice is posted is situated within Section 9, Township 16 North, Range 13 West, Gila and Salt River Baseline and Meridian, Mohave County, Arizona. This claim encompasses portions of the following legal subdivision (s) and is located by legal subdivision: E2 NE4 NE4 Section 9, Township 16 North, Range 13 West, Gila and Salt River Baseline and Meridian. The locality of this claim with reference to some natural object or permanent monument is as follows: The North East corner of this claim is approximately 5280 feet North and 0 feet West from the South East corner of Section 9, Township 16 North, Range 13 West, G.&SR.B.M. DATED AND POSTED on the ground this 28 day of November, 2018

BY: Dave Rowe
Dave Rowe, Agent



AMC453296

The above map depicts the W-372 placer mining claim, which is located in Section(s) 9, Township 16 North, Range 13 West, Gila and Salt River Baseline and Meridian, Mohave County, Arizona. The claim corners and Location monuments are marked by 2 inch by 2 inch by 5 foot wooden post with aluminum tags. The bearings and distances between claims are depicted on the map.

After recording please return to
Zenolith (USA) LLC
PO Box 130
Arvada, CO 80001

FEE# 2019009748

OFFICIAL RECORDS
OF MOHAVE COUNTY
KRISTI BLAIR,
COUNTY RECORDER



02/27/2019 03:55 PM Fee: \$10.00

PAGE: 1 of 1

Amended Location Notice For Placer Mining Claim

Notice is hereby given that the W-373 placer mining claim of record at the AZ State office of the BLM under serial number AMC 453297 was amended by Zenolith (USA) LLC, a Delaware Corp, owner thereof, whose address is PO Box 130, Arvada, CO 80001. The date of the original location and recording of the location notice in the Official Records of Mohave County, AZ are as follows:

Date of Location November 28, 2018 Fee# 2019002827

The purpose of this amendment is to correct the locator name to Zenolith (USA) LLC

NOTICE IS HEREBY GIVIN that the W- 373 placer mining claim has been located by Zenolith (USA) LLC whose current mailing address is P.O. Box 130, Arvada, Colorado 80001. The general course of this claim is North and South and is situated in Mohave County, Arizona. This claim is approximately 660 feet in width and 1320 feet in length and contains approximately 20 acres. This claim runs from the location monument on which the location notice is posted at the NE corner of the claim approximately 660 feet in a West direction to the West end line and 1320 feet in a South direction to the South end line. This claim is marked by four monuments, one at each corner of the claim, claim monuments are marked with 2"x2"x5' wood post with scribed aluminum tags. The Location Monument on which this notice is posted is situated within Section 9, Township 16 North, Range 13 West, Gila and Salt River Baseline and Meridian, Mohave County, Arizona.

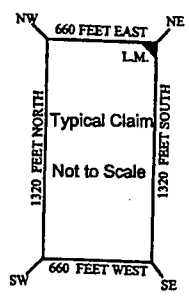
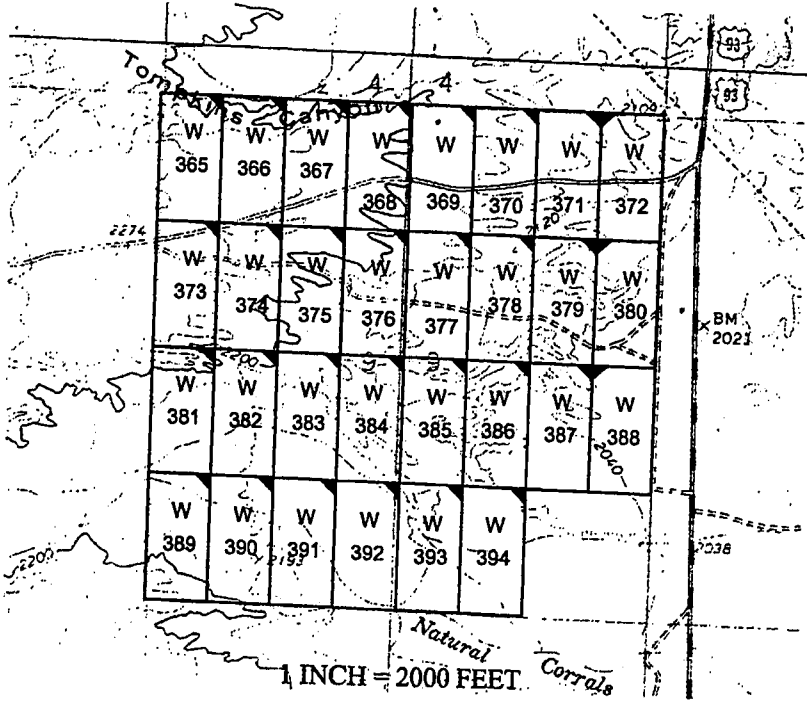
This claim encompasses portions of the following legal subdivision (s) and is located by legal subdivision: W2 SW4 NW4 Section 9, Township 16 North, Range 13 West, Gila and Salt River Baseline and Meridian.

The locality of this claim with reference to some natural object or permanent monument is as follows:
The North East corner of this claim is approximately 3960 feet North and 4620 feet West from the South East corner of Section 9, Township 16 North, Range 13 West, G.&SR.B.M. Amended,
DATED AND POSTED February 15-2019

BY: Jim Seulinger - Agent

RECEIVED
D.M.A. RECORDS SECTION
2019 MAR 14 P 12:47
PHOENIX, ARIZONA

AMC 453297



The above map depicts the W- 373 placer mining claim, which is located in Section(s) 9, Township 16 North, Range 13 West, Gila and Salt River Baseline and Meridian, Mohave County, Arizona. The claim corners and Location monuments are marked by 2 inch by 2 inch by 5 foot wooden post with aluminum tags. The bearings and distances between claims are depicted on the map.

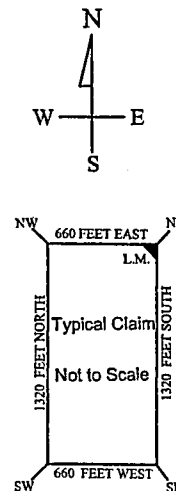
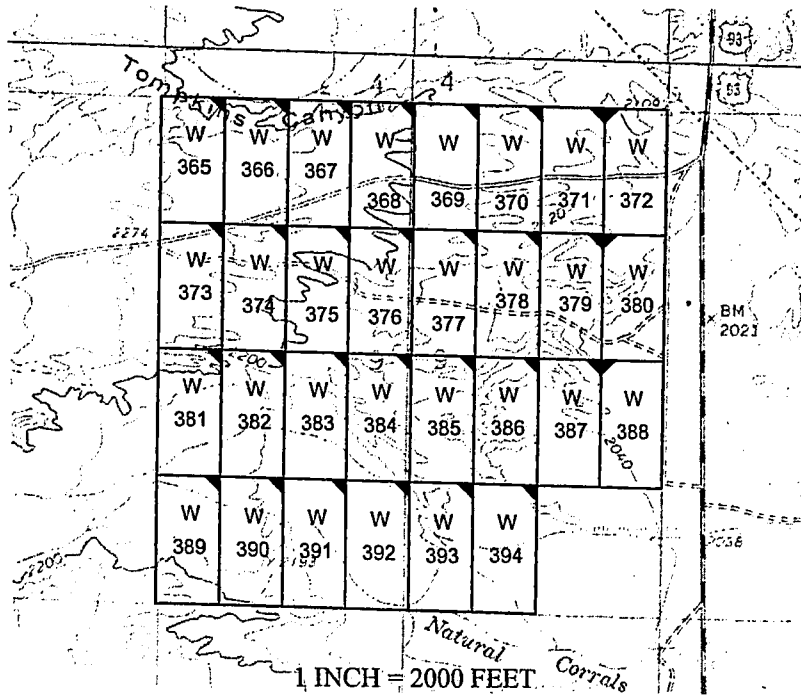
Filed at the request of and return to:
Zenolith LLC
P.O. Box 130
Arvada, Colorado 80001

RECEIVED
BLM AZ STATE OFFICE
2019 JAN 28 P 2:47
PHOENIX, ARIZONA

LOCATION NOTICE FOR PLACER MINING CLAIM

NOTICE IS HEREBY GIVIN that the W- 373 placer mining claim has been located by Zenolith LLC, whose current mailing address is P.O. Box 130, Arvada, Colorado 80001. The general course of this claim is North and South and is situated in Mohave County, Arizona. This claim is approximately 660 feet in width and 1320 feet in length and contains approximately 20 acres. This claim runs from the location monument on which the location notice is posted at the NE corner of the claim approximately 660 feet in a West direction to the West end line and 1320 feet in a South direction to the South end line. This claim is marked by four monuments, one at each corner of the claim, claim monuments are marked with 2"x2"x5' wood post with scribed aluminum tags. The Location Monument on which this notice is posted is situated within Section 9, Township 16 North, Range 13 West, Gila and Salt River Baseline and Meridian, Mohave County, Arizona. This claim encompasses portions of the following legal subdivision (s) and is located by legal subdivision: W2 SW4 NW4 Section 9, Township 16 North, Range 13 West, Gila and Salt River Baseline and Meridian. The locality of this claim with reference to some natural object or permanent monument is as follows: The North East corner of this claim is approximately 3960 feet North and 4620 feet West from the South East corner of Section 9, Township 16 North, Range 13 West, G.&SR.B.M. DATED AND POSTED on the ground this 28 day of November, 2018

BY: *Dave Rowe*
Dave Rowe, Agent



AMC453297

The above map depicts the W - 373 placer mining claim, which is located in Section(s) 9, Township 16 North, Range 13 West, Gila and Salt River Baseline and Meridian, Mohave County, Arizona. The claim corners and Location monuments are marked by 2 inch by 2 inch by 5 foot wooden post with aluminum tags. The bearings and distances between claims are depicted on the map.

After recording please return to
Zenolith (USA) LLC
PO Box 130
Arvada, CO 80001

Amended Location Notice For Placer Mining Claim

Notice is hereby given that the W-374 placer mining claim of record at the AZ State office of the BLM under serial number AMC 453298 was amended by Zenolith (USA) LLC, a Delaware Corp, owner thereof, whose address is PO Box 130, Arvada, CO 80001. The date of the original location and recording of the location notice in the Official Records of Mohave County, AZ are as follows:

Date of Location	Fee#
November 28, 2018	2019002828

The purpose of this amendment is to correct the locator name to Zenolith (USA) LLC

FEE# 2019009749

OFFICIAL RECORDS
OF MOHAVE COUNTY
KRISTI BLAIR,
COUNTY RECORDER

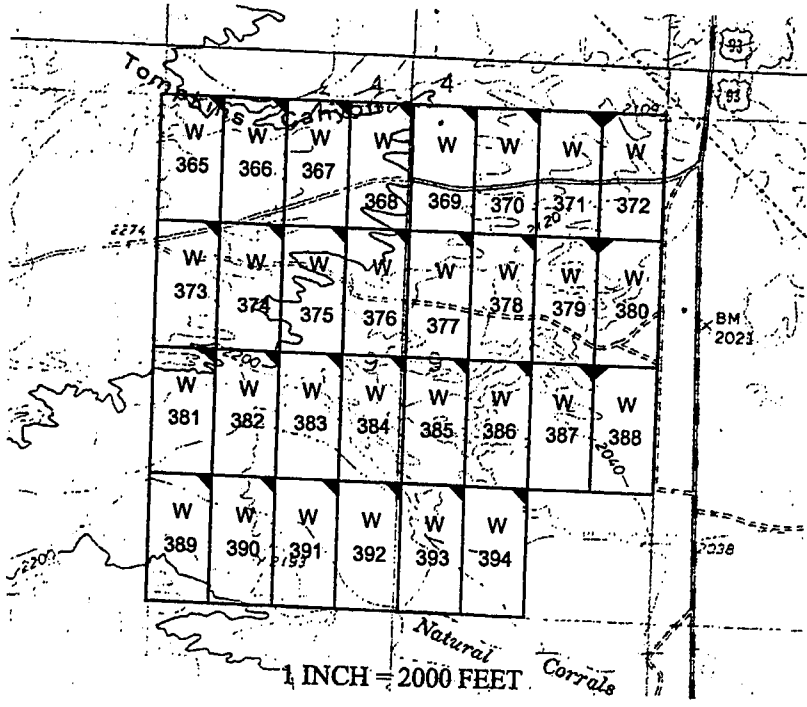


02/27/2019 03:55 PM Fee: \$10.00

PAGE: 1 of 1

NOTICE IS HEREBY GIVIN that the W- 374 placer mining claim has been located by Zenolith (USA) LLC whose current mailing address is P.O. Box 130, Arvada, Colorado 80001. The general course of this claim is North and South and is situated in Mohave County, Arizona. This claim is approximately 660 feet in width and 1320 feet in length and contains approximately 20 acres. This claim runs from the location monument on which the location notice is posted at the NE corner of the claim approximately 660 feet in a West direction to the West end line and 1320 feet in a South direction to the South end line. This claim is marked by four monuments, one at each corner of the claim, claim monuments are marked with 2"x2"x5' wood post with scribed aluminum tags. The Location Monument on which this notice is posted is situated within Section 9, Township 16 North, Range 13 West, Gila and Salt River Baseline and Meridian, Mohave County, Arizona. This claim encompasses portions of the following legal subdivision (s) and is located by legal subdivision: E2 SW4 NW4 Section 9, Township 16 North, Range 13 West, Gila and Salt River Baseline and Meridian. The locality of this claim with reference to some natural object or permanent monument is as follows: The North East corner of this claim is approximately 3960 feet North and 3960 feet West from the South East corner of Section 9, Township 16 North, Range 13 West, G.&SR.B.M. Amended, DATED AND POSTED this February 15-2019

BY: Jeri Seulingin - Agent



PHOENIX, ARIZONA
2019 MAR 14 P 12:47
RECEIVED
AMC 453298

The above map depicts the W- 374 placer mining claim, which is located in Section(s) 9, Township 16 North, Range 13 West, Gila and Salt River Baseline and Meridian, Mohave County, Arizona. The claim corners and Location monuments are marked by 2 inch by 2 inch by 5 foot wooden post with aluminum tags. The bearings and distances between claims are depicted on the map.

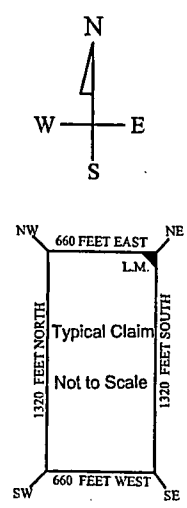
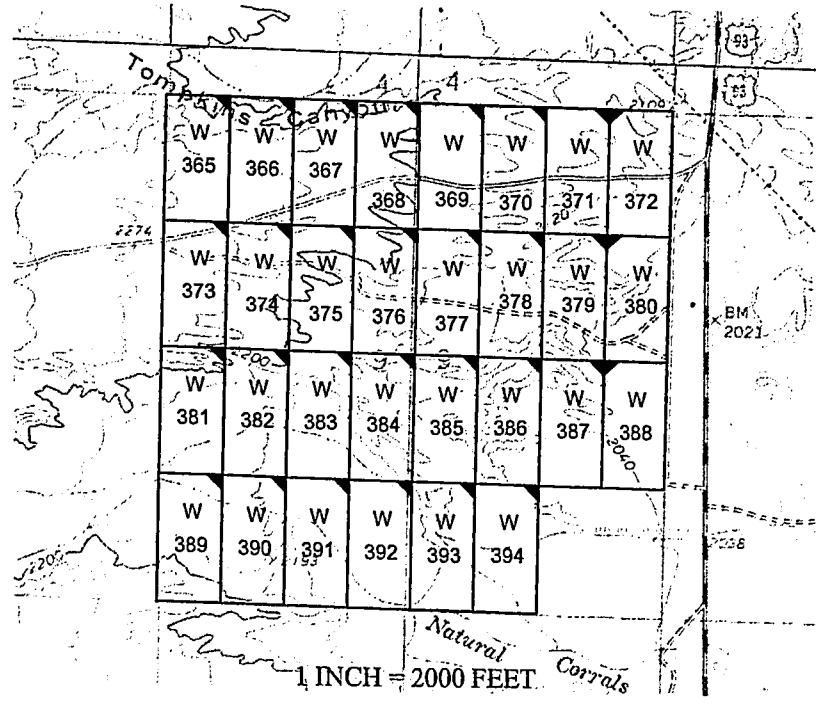
Filed at the request of and return to:
Zenolith LLC
P.O. Box 130
Arvada, Colorado 80001

RECEIVED
BLM AZ STATE OFFICE
2019 JAN 28 P 2:47
PHOENIX, ARIZONA

LOCATION NOTICE FOR PLACER MINING CLAIM

NOTICE IS HEREBY GIVIN that the W- 374 placer mining claim has been located by Zenolith LLC, whose current mailing address is P.O. Box 130, Arvada, Colorado 80001. The general course of this claim is North and South and is situated in Mohave County, Arizona. This claim is approximately 660 feet in width and 1320 feet in length and contains approximately 20 acres. This claim runs from the location monument on which the location notice is posted at the NE corner of the claim approximately 660 feet in a West direction to the West end line and 1320 feet in a South direction to the South end line. This claim is marked by four monuments, one at each corner of the claim, claim monuments are marked with 2"x2"x5' wood post with scribed aluminum tags. The Location Monument on which this notice is posted is situated within Section 9, Township 16 North, Range 13 West, Gila and Salt River Baseline and Meridian, Mohave County, Arizona. This claim encompasses portions of the following legal subdivision (s) and is located by legal subdivision: E2 SW4 NW4 Section 9, Township 16 North, Range 13 West, Gila and Salt River Baseline and Meridian. The locality of this claim with reference to some natural object or permanent monument is as follows: The North East corner of this claim is approximately 3960 feet North and 3960 feet West from the South East corner of Section 9, Township 16 North, Range 13 West, G.&SR.B.M. DATED AND POSTED on the ground this 28 day of November, 2018

BY: Dave Rowe
Dave Rowe, Agent



AMC453298

The above map depicts the W- 374 placer mining claim, which is located in Section(s) 9, Township 16 North, Range 13 West, Gila and Salt River Baseline and Meridian, Mohave County, Arizona. The claim corners and Location monuments are marked by 2 inch by 2 inch by 5 foot wooden post with aluminum tags. The bearings and distances between claims are depicted on the map.

After recording please return to
Zenolith (USA) LLC
PO Box 130
Arvada, CO 80001

FEE# 2019009750

OFFICIAL RECORDS
OF MOHAVE COUNTY
KRISTI BLAIR,
COUNTY RECORDER



02/27/2019 03:55 PM Fee: \$10.00

PAGE: 1 of 1

Amended Location Notice For Placer Mining Claim

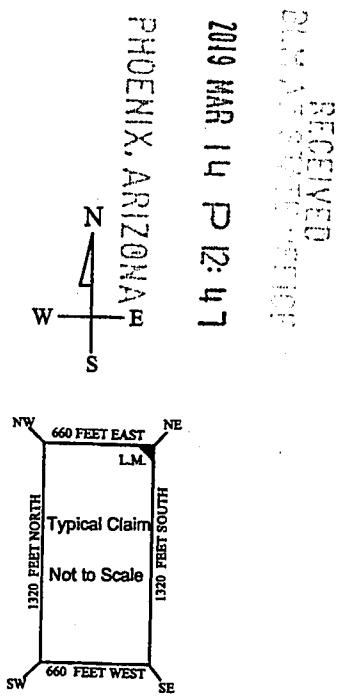
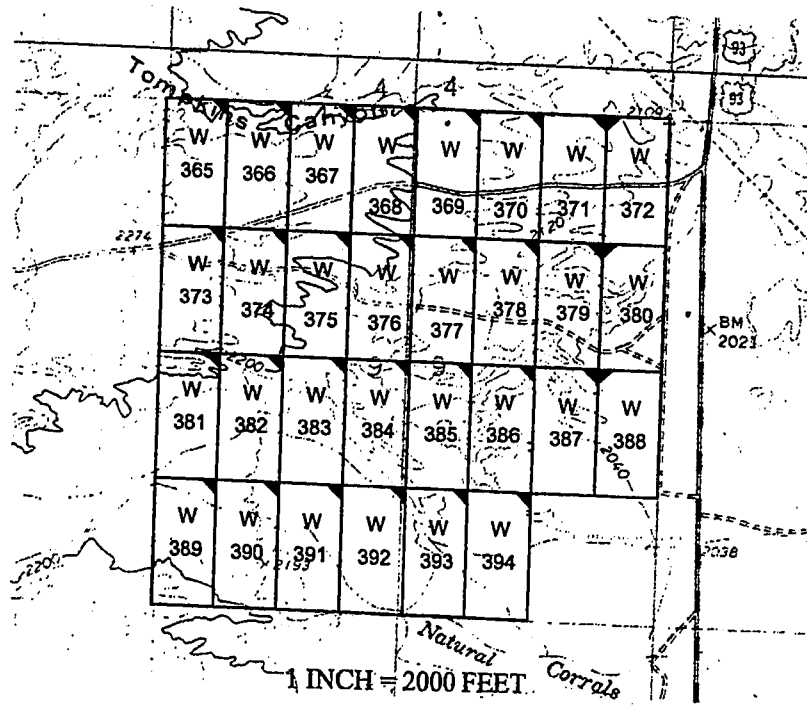
Notice is hereby given that the W-375 placer mining claim of record at the AZ State office of the BLM under serial number AMC 453299 was amended by Zenolith (USA) LLC a Delaware Corp, owner thereof, whose address is PO Box 130, Arvada, CO 80001. The date of the original location and recording of the location notice in the Official Records of Mohave County, AZ are as follows:

Date of Location November 28, 2018 Fee# 2019002829

The purpose of this amendment is to correct the locator name to Zenolith (USA) LLC

NOTICE IS HEREBY GIVIN that the W-375 placer mining claim has been located by Zenolith (USA) LLC whose current mailing address is P.O. Box 130, Arvada, Colorado 80001. The general course of this claim is North and South and is situated in Mohave County, Arizona. This claim is approximately 660 feet in width and 1320 feet in length and contains approximately 20 acres. This claim runs from the location monument on which the location notice is posted at the NE corner of the claim approximately 660 feet in a West direction to the West end line and 1320 feet in a South direction to the South end line. This claim is marked by four monuments, one at each corner of the claim, claim monuments are marked with 2"x2"x5' wood post with scribed aluminum tags. The Location Monument on which this notice is posted is situated within Section 9, Township 16 North, Range 13 West, Gila and Salt River Baseline and Meridian, Mohave County, Arizona. This claim encompasses portions of the following legal subdivision (s) and is located by legal subdivision: W2 SE4 NW4 Section 9, Township 16 North, Range 13 West, Gila and Salt River Baseline and Meridian. The locality of this claim with reference to some natural object or permanent monument is as follows: The North East corner of this claim is approximately 3960 feet North and 3300 feet West from the South East corner of Section 9, Township 16 North, Range 13 West, G.&SR.B.M. Amended,
DATED AND POSTED February 15-2019

BY: Jim Hurlinger - Agent



RECEIVED
DIAVA SERVICE OFFICE
2019 MAR 14 P 12:47
AMC 453299

The above map depicts the W-375 placer mining claim, which is located in Section(s) 9, Township 16 North, Range 13 West, Gila and Salt River Baseline and Meridian, Mohave County, Arizona. The claim corners and Location monuments are marked by 2 inch by 2 inch by 5 foot wooden post with aluminum tags. The bearings and distances between claims are depicted on the map.

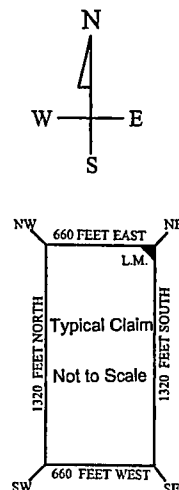
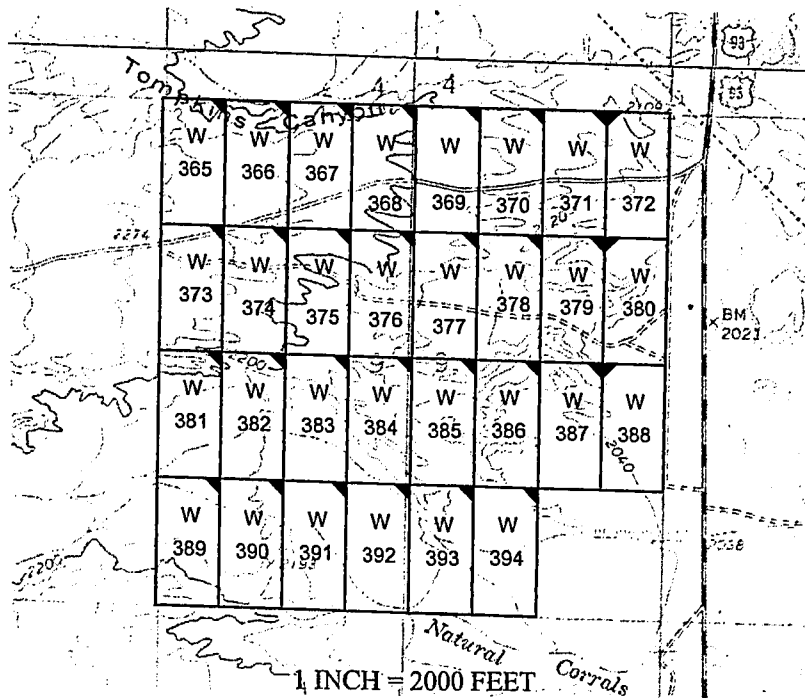
Filed at the request of and return to:
 Zenolith LLC
 P.O. Box 130
 Arvada, Colorado 80001

RECEIVED
 BLM AT STATE OFFICE
 2019 JAN 28 P 2:48
 PHOENIX, ARIZONA

LOCATION NOTICE FOR PLACER MINING CLAIM

NOTICE IS HEREBY GIVIN that the W-375 placer mining claim has been located by Zenolith LLC, whose current mailing address is P.O. Box 130, Arvada, Colorado 80001. The general course of this claim is North and South and is situated in Mohave County, Arizona. This claim is approximately 660 feet in width and 1320 feet in length and contains approximately 20 acres. This claim runs from the location monument on which the location notice is posted at the NE corner of the claim approximately 660 feet in a West direction to the West end line and 1320 feet in a South direction to the South end line. This claim is marked by four monuments, one at each corner of the claim, claim monuments are marked with 2"x2"x5' wood post with scribed aluminum tags. The Location Monument on which this notice is posted is situated within Section 9, Township 16 North, Range 13 West, Gila and Salt River Baseline and Meridian, Mohave County, Arizona. This claim encompasses portions of the following legal subdivision (s) and is located by legal subdivision: W2 SE4 NW4 Section 9, Township 16 North, Range 13 West, Gila and Salt River Baseline and Meridian. The locality of this claim with reference to some natural object or permanent monument is as follows: The North East corner of this claim is approximately 3960 feet North and 3300 feet West from the South East corner of Section 9, Township 16 North, Range 13 West, G.&SR.B.M. DATED AND POSTED on the ground this 28 day of November, 2018

BY: Dave Rowe
 Dave Rowe, Agent



AMC453299

The above map depicts the W-375 placer mining claim, which is located in Section(s) 9, Township 16 North, Range 13 West, Gila and Salt River Baseline and Meridian, Mohave County, Arizona. The claim corners and Location monuments are marked by 2 inch by 2 inch by 5 foot wooden post with aluminum tags. The bearings and distances between claims are depicted on the map.

After recording please return to
Zenolith (USA) LLC
PO Box 130
Arvada, CO 80001

Amended Location Notice For Placer Mining Claim

Notice is hereby given that the W-376 placer mining claim of record at the AZ State office of the BLM under serial number AMC 453300 was amended by Zenolith (USA) LLC a Delaware Corp, owner thereof, whose address is PO Box 130, Arvada, CO 80001. The date of the original location and recording of the location notice in the Official Records of Mohave County, AZ are as follows:

Date of Location	Fee#
November 28, 2018	2019002830

FEE# 2019009751

OFFICIAL RECORDS
OF MOHAVE COUNTY
KRISTI BLAIR,
COUNTY RECORDER



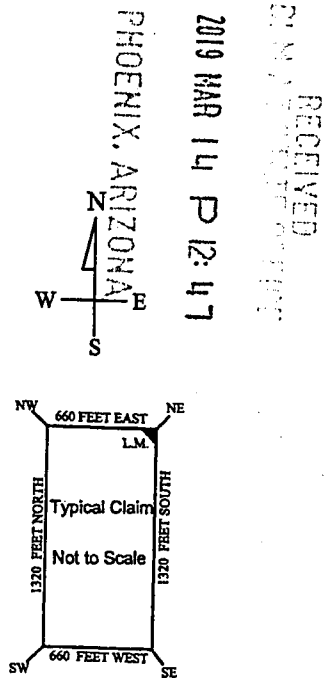
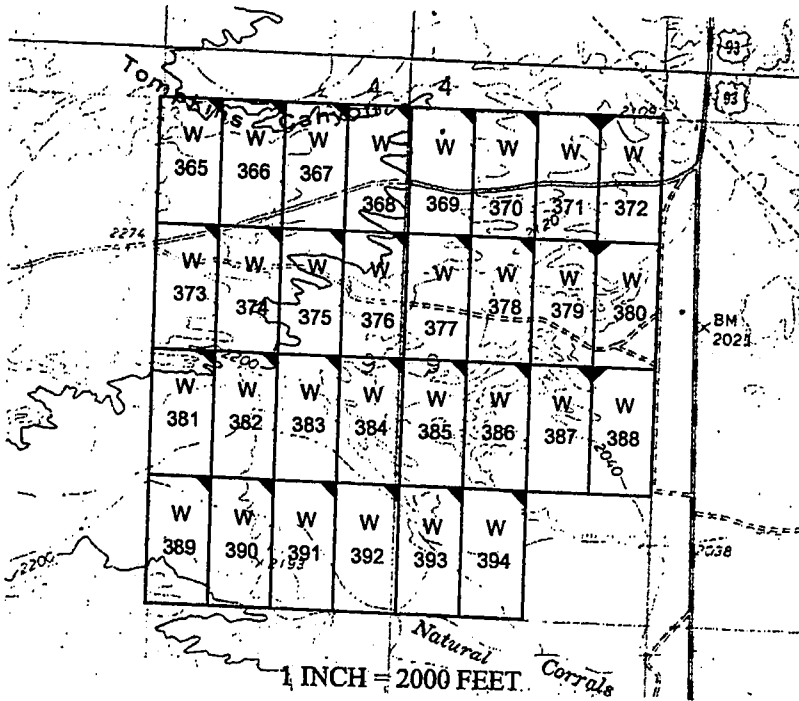
02/27/2019 03:55 PM Fee: \$10.00

PAGE: 1 of 1

The purpose of this amendment is to correct the locator name to Zenolith (USA) LLC

NOTICE IS HEREBY GIVIN that the W-376 placer mining claim has been located by Zenolith (USA) LLC whose current mailing address is P.O. Box 130, Arvada, Colorado 80001. The general course of this claim is North and South and is situated in Mohave County, Arizona. This claim is approximately 660 feet in width and 1320 feet in length and contains approximately 20 acres. This claim runs from the location monument on which the location notice is posted at the NE corner of the claim approximately 660 feet in a West direction to the West end line and 1320 feet in a South direction to the South end line. This claim is marked by four monuments, one at each corner of the claim, claim monuments are marked with 2"x2"x5' wood post with scribed aluminum tags. The Location Monument on which this notice is posted is situated within Section 9, Township 16 North, Range 13 West, Gila and Salt River Baseline and Meridian, Mohave County, Arizona. This claim encompasses portions of the following legal subdivision (s) and is located by legal subdivision: E2 SE4 NW4 Section 9, Township 16 North, Range 13 West, Gila and Salt River Baseline and Meridian. The locality of this claim with reference to some natural object or permanent monument is as follows: The North East corner of this claim is approximately 3960 feet North and 2640 feet West from the South East corner of Section 9, Township 16 North, Range 13 West, G.&SR.B.M. *Amen Sed,* DATED AND POSTED ~~on~~ this February 15-2019

BY: *Jim Heulerger - Agent*



PHOENIX, ARIZONA
2019 MAR 14 P 12:47

RECEIVED

AMC 453300

The above map depicts the W-376 placer mining claim, which is located in Section(s) 9, Township 16 North, Range 13 West, Gila and Salt River Baseline and Meridian, Mohave County, Arizona. The claim corners and Location monuments are marked by 2 inch by 2 inch by 5 foot wooden post with aluminum tags. The bearings and distances between claims are depicted on the map.

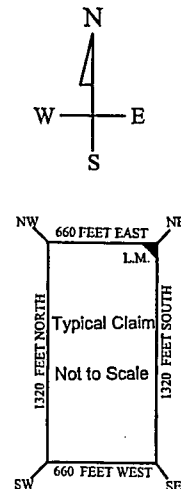
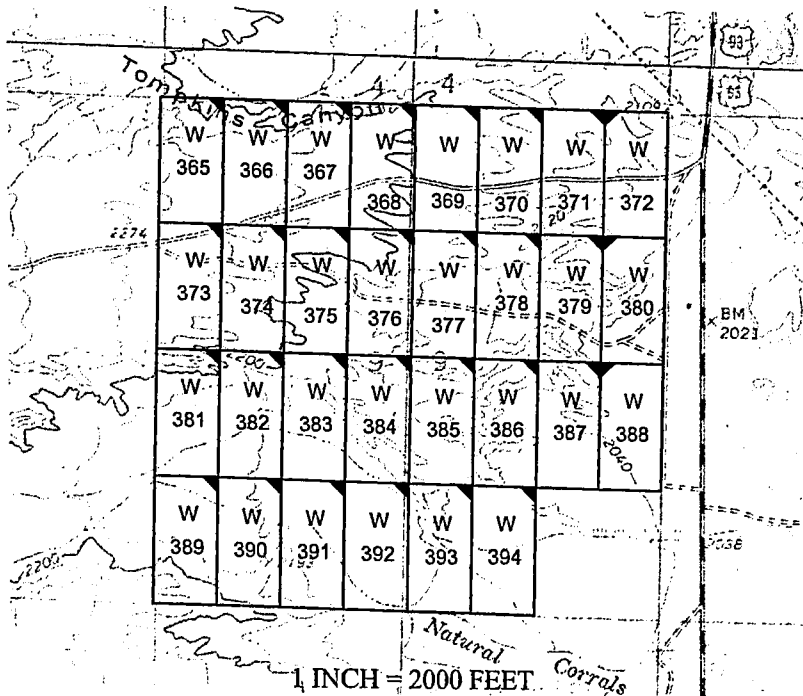
Filed at the request of and return to:
Zenolith LLC
P.O. Box 130
Arvada, Colorado 80001

RECEIVED
BLM AZ STATE OFFICE
2019 JAN 28 P 2:48
PHOENIX, ARIZONA

LOCATION NOTICE FOR PLACER MINING CLAIM

NOTICE IS HEREBY GIVIN that the W- 376 placer mining claim has been located by Zenolith LLC, whose current mailing address is P.O. Box 130, Arvada, Colorado 80001. The general course of this claim is North and South and is situated in Mohave County, Arizona. This claim is approximately 660 feet in width and 1320 feet in length and contains approximately 20 acres. This claim runs from the location monument on which the location notice is posted at the NE corner of the claim approximately 660 feet in a West direction to the West end line and 1320 feet in a South direction to the South end line. This claim is marked by four monuments, one at each corner of the claim, claim monuments are marked with 2"x2"x5' wood post with scribed aluminum tags. The Location Monument on which this notice is posted is situated within Section 9, Township 16 North, Range 13 West, Gila and Salt River Baseline and Meridian, Mohave County, Arizona. This claim encompasses portions of the following legal subdivision (s) and is located by legal subdivision: E2 SE4 NW4 Section 9, Township 16 North, Range 13 West, Gila and Salt River Baseline and Meridian. The locality of this claim with reference to some natural object or permanent monument is as follows: The North East corner of this claim is approximately 3960 feet North and 2640 feet West from the South East corner of Section 9, Township 16 North, Range 13 West, G.&SR.B.M. DATED AND POSTED on the ground this 28 day of November, 2018

BY: Dave Rowe
Dave Rowe, Agent



AMC453300

The above map depicts the W - 376 placer mining claim, which is located in Section(s) 9, Township 16 North, Range 13 West, Gila and Salt River Baseline and Meridian, Mohave County, Arizona. The claim corners and Location monuments are marked by 2 inch by 2 inch by 5 foot wooden post with aluminum tags. The bearings and distances between claims are depicted on the map.

After recording please return to
 Zenolith (USA) LLC
 PO Box 130
 Arvada, CO 80001

Amended Location Notice For Placer Mining Claim

Notice is hereby given that the W-377 placer mining claim of record at the AZ State office of the BLM under serial number AMC 453301 was amended by Zenolith (USA) LLC a Delaware Corp, owner thereof, whose address is PO Box 130, Arvada, CO 80001. The date of the original location and recording of the location notice in the Official Records of Mohave County, AZ are as follows:

Date of Location	Fee#
November 28, 2018	2019002831

FEE# 2019009752

OFFICIAL RECORDS
 OF MOHAVE COUNTY
 KRISTI BLAIR,
 COUNTY RECORDER



02/27/2019 03:55 PM Fee: \$10.00

PAGE: 1 of 1

The purpose of this amendment is to correct the locator name to Zenolith (USA) LLC

NOTICE IS HEREBY GIVIN that the W- 377 placer mining claim has been located by Zenolith (USA) LLC whose current mailing address is P.O. Box 130, Arvada, Colorado 80001. The general course of this claim is North and South and is situated in Mohave County, Arizona. This claim is approximately 660 feet in width and 1320 feet in length and contains approximately 20 acres. This claim runs from the location monument on which the location notice is posted at the NE corner of the claim approximately 660 feet in a West direction to the West end line and 1320 feet in a South direction to the South end line. This claim is marked by four monuments, one at each corner of the claim, claim monuments are marked with 2"x2"x5' wood post with scribed aluminum tags. The Location Monument on which this notice is posted is situated within Section 9, Township 16 North, Range 13 West, Gila and Salt River Baseline and Meridian, Mohave County, Arizona.

This claim encompasses portions of the following legal subdivision (s) and is located by legal subdivision:
W2 SW4 NE4 Section 9, Township 16 North, Range 13 West, Gila and Salt River Baseline and Meridian.

The locality of this claim with reference to some natural object or permanent monument is as follows:

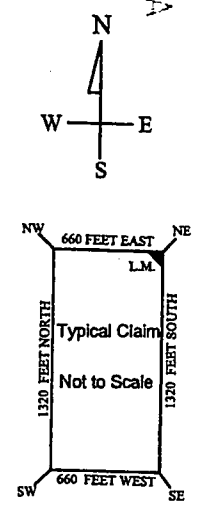
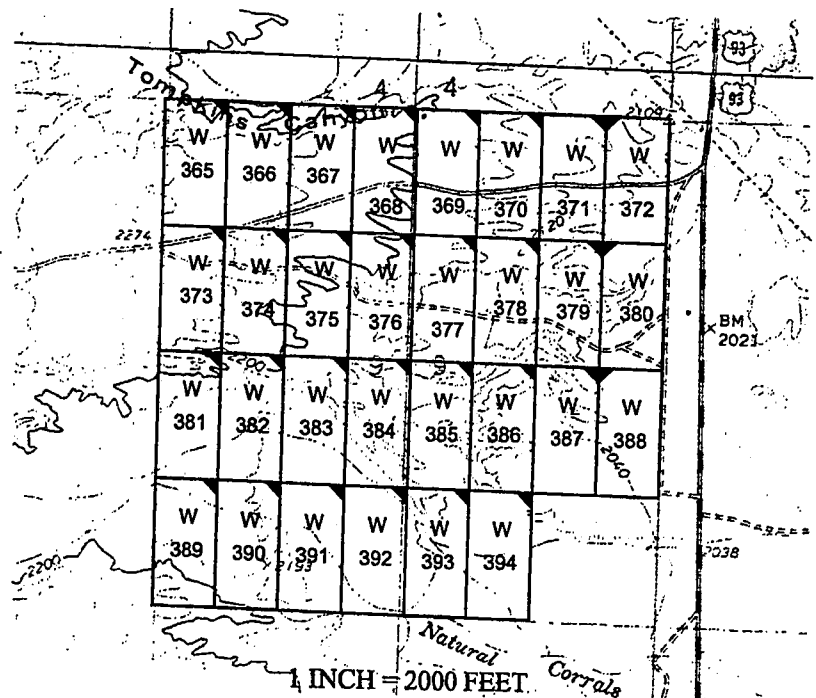
The North East corner of this claim is approximately 3960 feet North and 1980 feet West from the South East corner of Section 9, Township 16 North, Range 13 West, G. & S.R.B.M.

DATED AND POSTED ~~02/27/2019~~ this February 15-2019

BY: *Jim Heulinger - Agent*

RECEIVED
 MAR 14 P 12:47
 PHOENIX, ARIZONA

AMC 453301



The above map depicts the W- 377 placer mining claim, which is located in Section(s) 9, Township 16 North, Range 13 West, Gila and Salt River Baseline and Meridian, Mohave County, Arizona. The claim corners and Location monuments are marked by 2 inch by 2 inch by 5 foot wooden post with aluminum tags. The bearings and distances between claims are depicted on the map.

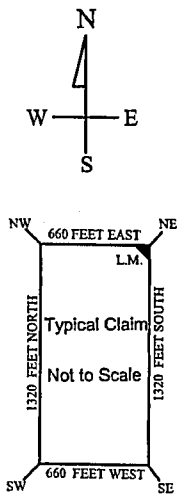
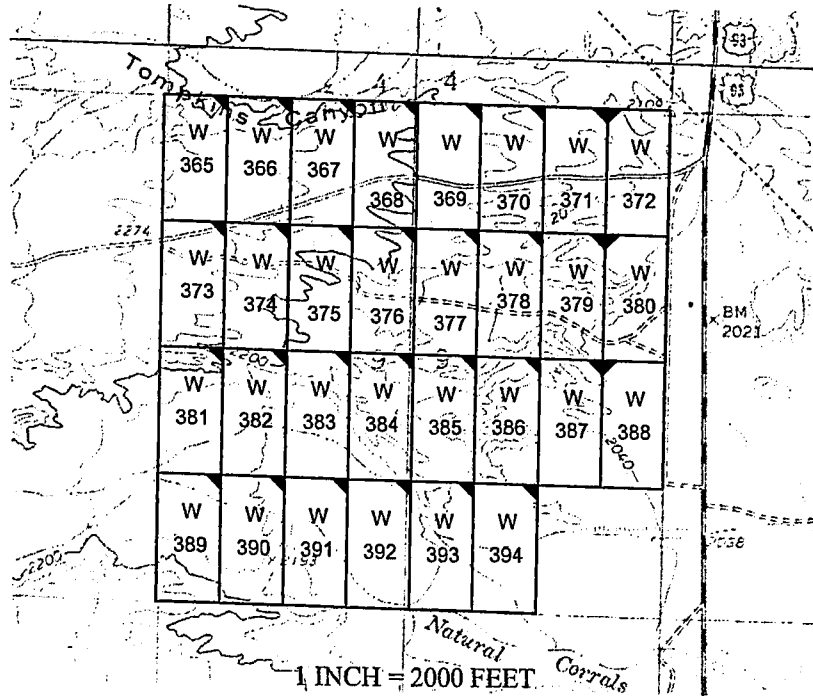
Filed at the request of and return to:
Zenolith LLC
P.O. Box 130
Arvada, Colorado 80001

RECEIVED
BLM AZ STATE OFFICE
2019 JAN 28 P 2:48
PHOENIX, ARIZONA

LOCATION NOTICE FOR PLACER MINING CLAIM

NOTICE IS HEREBY GIVIN that the W- 377 placer mining claim has been located by Zenolith LLC, whose current mailing address is P.O. Box 130, Arvada, Colorado 80001. The general course of this claim is North and South and is situated in Mohave County, Arizona. This claim is approximately 660 feet in width and 1320 feet in length and contains approximately 20 acres. This claim runs from the location monument on which the location notice is posted at the NE corner of the claim approximately 660 feet in a West direction to the West end line and 1320 feet in a South direction to the South end line. This claim is marked by four monuments, one at each corner of the claim, claim monuments are marked with 2"x2"x5' wood post with scribed aluminum tags. The Location Monument on which this notice is posted is situated within Section 9, Township 16 North, Range 13 West, Gila and Salt River Baseline and Meridian, Mohave County, Arizona. This claim encompasses portions of the following legal subdivision (s) and is located by legal subdivision: W2 SW4 NE4 Section 9, Township 16 North, Range 13 West, Gila and Salt River Baseline and Meridian. The locality of this claim with reference to some natural object or permanent monument is as follows: The North East corner of this claim is approximately 3960 feet North and 1980 feet West from the South East corner of Section 9, Township 16 North, Range 13 West, G.&SR.B.M. DATED AND POSTED on the ground this 28 day of November, 2018

BY: Dave Rowe
Dave Rowe, Agent



AMC453301

The above map depicts the W - 377 placer mining claim, which is located in Section(s) 9, Township 16 North, Range 13 West, Gila and Salt River Baseline and Meridian, Mohave County, Arizona. The claim corners and Location monuments are marked by 2 inch by 2 inch by 5 foot wooden post with aluminum tags. The bearings and distances between claims are depicted on the map.

After recording please return to
Zenolith (USA) LLC
PO Box 130
Arvada, CO 80001

Amended Location Notice For Placer Mining Claim

Notice is hereby given that the W-378 placer mining claim of record at the AZ State office of the BLM under serial number AMC 453302 was amended by Zenolith (USA) LLC, a Delaware Corp, owner thereof, whose address is PO Box 130, Arvada, CO 80001. The date of the original location and recording of the location notice in the Official Records of Mohave County, AZ are as follows:

Date of Location Fee#
November 28, 2018 2019002832

The purpose of this amendment is to correct the locator name to Zenolith (USA) LLC

FEE# 2019009753

OFFICIAL RECORDS
OF MOHAVE COUNTY
KRISTI BLAIR,
COUNTY RECORDER

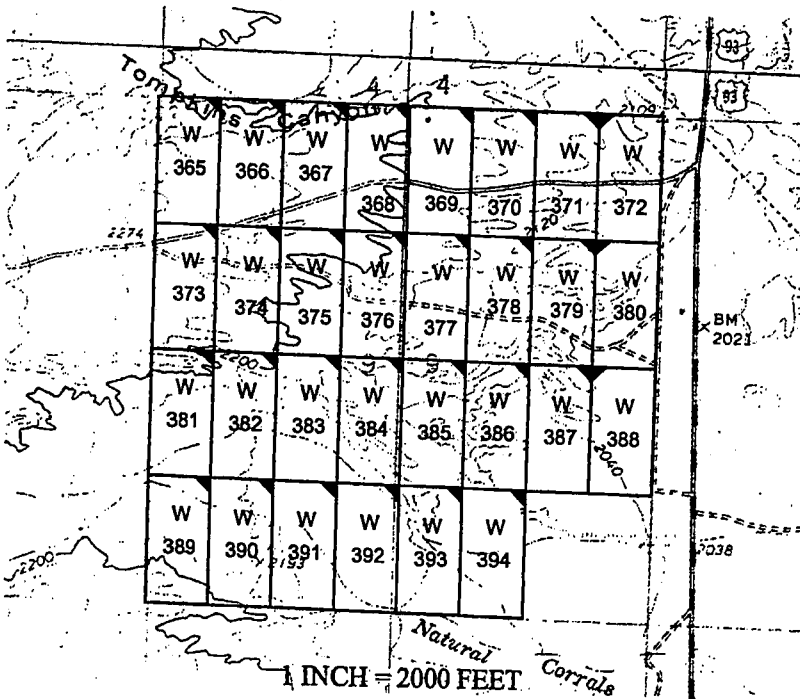


02/27/2019 03:55 PM Fee: \$10.00

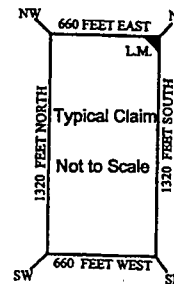
PAGE: 1 of 1

NOTICE IS HEREBY GIVIN that the W- 378 placer mining claim has been located by Zenolith (USA) LLC whose current mailing address is P.O. Box 130, Arvada, Colorado 80001. The general course of this claim is North and South and is situated in Mohave County, Arizona. This claim is approximately 660 feet in width and 1320 feet in length and contains approximately 20 acres. This claim runs from the location monument on which the location notice is posted at the NE corner of the claim approximately 660 feet in a West direction to the West end line and 1320 feet in a South direction to the South end line. This claim is marked by four monuments, one at each corner of the claim, claim monuments are marked with 2"x2"x5' wood post with scribed aluminum tags. The Location Monument on which this notice is posted is situated within Section 9, Township 16 North, Range 13 West, Gila and Salt River Baseline and Meridian, Mohave County, Arizona. This claim encompasses portions of the following legal subdivision (s) and is located by legal subdivision: E2 SW4 NE4 Section 9, Township 16 North, Range 13 West, Gila and Salt River Baseline and Meridian. The locality of this claim with reference to some natural object or permanent monument is as follows: The North East corner of this claim is approximately 3960 feet North and 1320 feet West from the South East corner of Section 9, Township 16 North, Range 13 West, G.&SR.B.M. Amended, DATED AND POSTED February 15-2019

BY: Jim Heulerger - Agent



RECEIVED
PHOENIX, ARIZONA
2019 MAR 14 P 12:47



Amc 453302

The above map depicts the W - 378 placer mining claim, which is located in Section(s) 9, Township 16 North, Range 13 West, Gila and Salt River Baseline and Meridian, Mohave County, Arizona. The claim corners and Location monuments are marked by 2 inch by 2 inch by 5 foot wooden post with aluminum tags. The bearings and distances between claims are depicted on the map.

Filed at the request of and return to:
 Zenolith LLC
 P.O. Box 130
 Arvada, Colorado 80001

RECEIVED
 BLM AZ STATE OFFICE
 2019 JAN 28 P 2:48
 PHOENIX, ARIZONA

LOCATION NOTICE FOR PLACER MINING CLAIM

NOTICE IS HEREBY GIVIN that the W- 378 placer mining claim has been located by Zenolith LLC, whose current mailing address is P.O. Box 130, Arvada, Colorado 80001. The general course of this claim is North and South and is situated in Mohave County, Arizona. This claim is approximately 660 feet in width and 1320 feet in length and contains approximately 20 acres. This claim runs from the location monument on which the location notice is posted at the NE corner of the claim approximately 660 feet in a West direction to the West end line and 1320 feet in a South direction to the South end line. This claim is marked by four monuments, one at each corner of the claim, claim monuments are marked with 2"x2"x5' wood post with scribed aluminum tags.

The Location Monument on which this notice is posted is situated within Section 9, Township 16 North, Range 13 West, Gila and Salt River Baseline and Meridian, Mohave County, Arizona.

This claim encompasses portions of the following legal subdivision (s) and is located by legal subdivision:

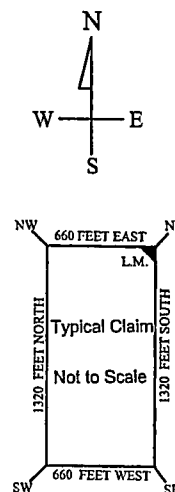
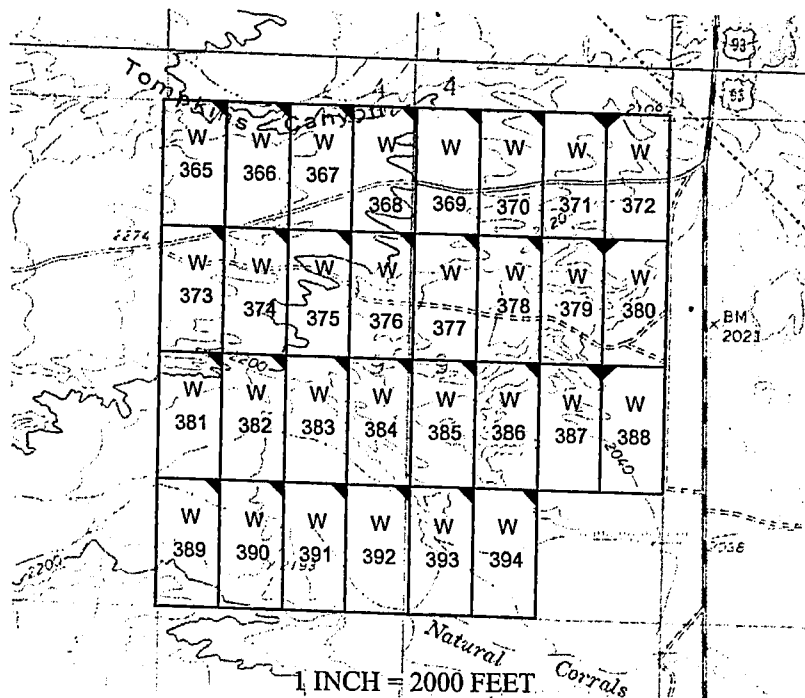
E2 SW4 NE4 Section 9, Township 16 North, Range 13 West, Gila and Salt River Baseline and Meridian.

The locality of this claim with reference to some natural object or permanent monument is as follows:

The North East corner of this claim is approximately 3960 feet North and 1320 feet West from the South East corner of Section 9, Township 16 North, Range 13 West, G.&SR.B.M.

DATED AND POSTED on the ground this 28 day of November, 2018

BY: Dave Rowe
 Dave Rowe, Agent



AMC453302

The above map depicts the W- 378 placer mining claim, which is located in Section(s) 9, Township 16 North, Range 13 West, Gila and Salt River Baseline and Meridian, Mohave County, Arizona. The claim corners and Location monuments are marked by 2 inch by 2 inch by 5 foot wooden post with aluminum tags. The bearings and distances between claims are depicted on the map.

After recording please return to
Zenolith (USA) LLC
PO Box 130
Arvada, CO 80001

Amended Location Notice For Placer Mining Claim

Notice is hereby given that the W-379 placer mining claim of record at the AZ State office of the BLM under serial number AMC 453303 was amended by Zenolith (USA) LLC, a Delaware Corp, owner thereof, whose address is PO Box 130, Arvada, CO 80001. The date of the original location and recording of the location notice in the Official Records of Mohave County, AZ are as follows:

Date of Location	Fee#
November 28, 2018	2019002833

The purpose of this amendment is to correct the locator name to Zenolith (USA) LLC

FEE# 2019009754

OFFICIAL RECORDS
OF MOHAVE COUNTY
KRISTI BLAIR,
COUNTY RECORDER

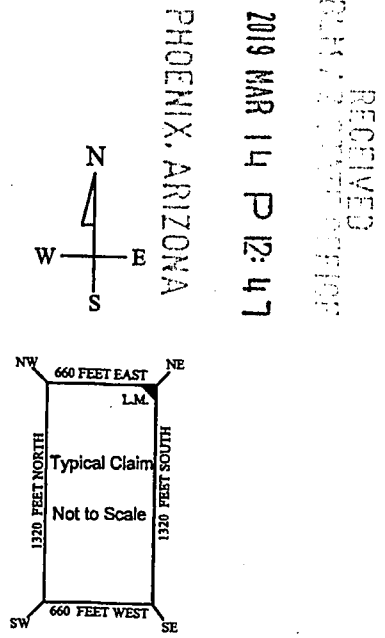
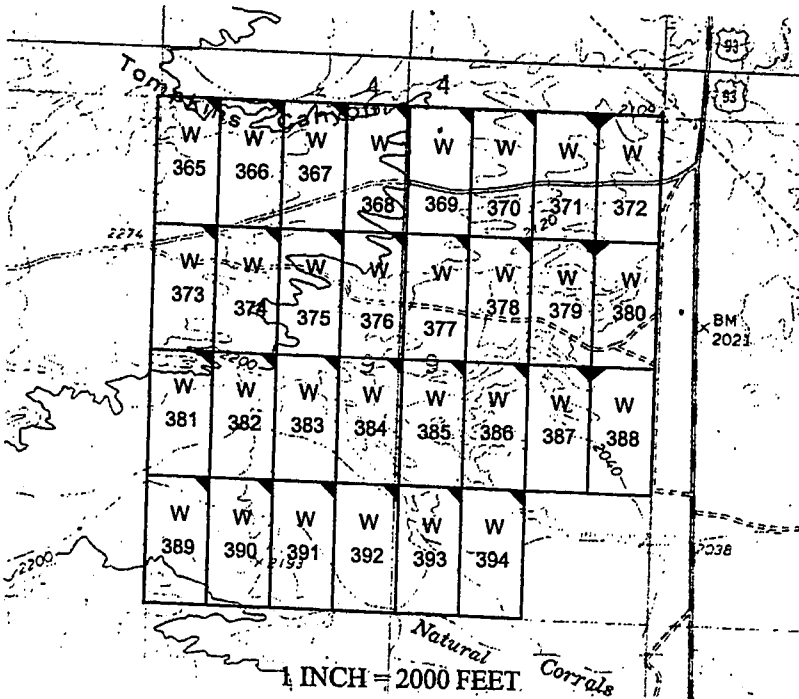


02/27/2019 03:55 PM Fee: \$10.00

PAGE: 1 of 1

NOTICE IS HEREBY GIVIN that the W- 379 placer mining claim has been located by Zenolith (USA) LLC whose current mailing address is P.O. Box 130, Arvada, Colorado 80001. The general course of this claim is North and South and is situated in Mohave County, Arizona. This claim is approximately 660 feet in width and 1320 feet in length and contains approximately 20 acres. This claim runs from the location monument on which the location notice is posted at the NE corner of the claim approximately 660 feet in a West direction to the West end line and 1320 feet in a South direction to the South end line. This claim is marked by four monuments, one at each corner of the claim, claim monuments are marked with 2"x2"x5' wood post with scribed aluminum tags. The Location Monument on which this notice is posted is situated within Section 9, Township 16 North, Range 13 West, Gila and Salt River Baseline and Meridian, Mohave County, Arizona. This claim encompasses portions of the following legal subdivision (s) and is located by legal subdivision: W2 SE4 NE4 Section 9, Township 16 North, Range 13 West, Gila and Salt River Baseline and Meridian. The locality of this claim with reference to some natural object or permanent monument is as follows: The North East corner of this claim is approximately 3960 feet North and 660 feet West from the South East corner of Section 9, Township 16 North, Range 13 West, G.&SR.B.M. *Amended,* DATED AND POSTED ~~February 15, 2019~~ this February 15, 2019

BY: *Jim Beulger Agent*



Amc 453303

The above map depicts the W- 379 placer mining claim, which is located in Section(s) 9, Township 16 North, Range 13 West, Gila and Salt River Baseline and Meridian, Mohave County, Arizona. The claim corners and Location monuments are marked by 2 inch by 2 inch by 5 foot wooden post with aluminum tags. The bearings and distances between claims are depicted on the map.

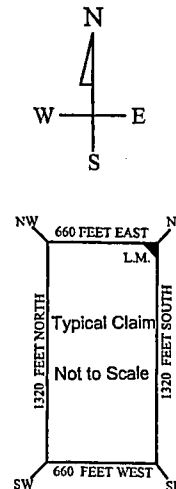
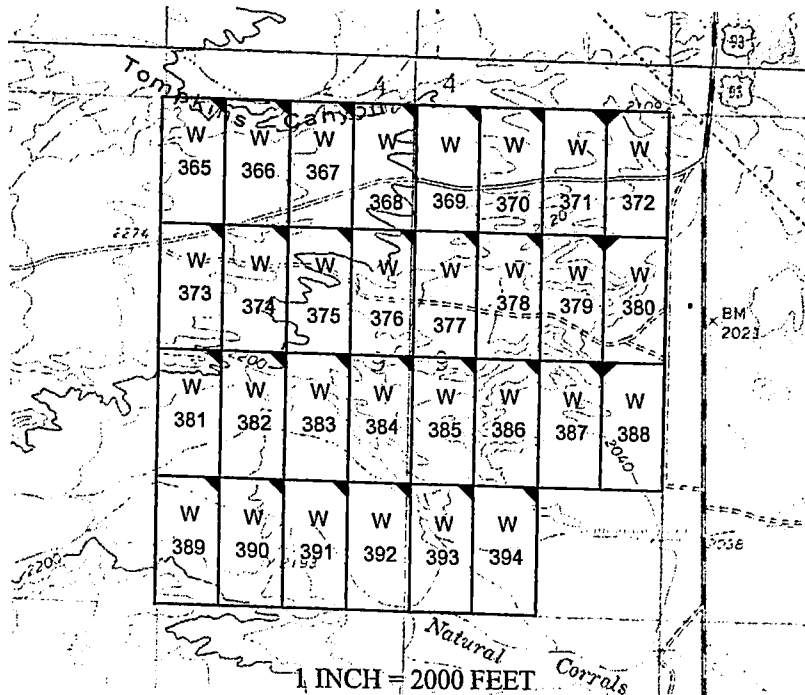
Filed at the request of and return to:
Zenolith LLC
P.O. Box 130
Arvada, Colorado 80001

RECEIVED
BLM AZ STATE OFFICE
2019 JAN 28 P 2:48
PHOENIX, ARIZONA

LOCATION NOTICE FOR PLACER MINING CLAIM

NOTICE IS HEREBY GIVIN that the W- 379 placer mining claim has been located by Zenolith LLC, whose current mailing address is P.O. Box 130, Arvada, Colorado 80001. The general course of this claim is North and South and is situated in Mohave County, Arizona. This claim is approximately 660 feet in width and 1320 feet in length and contains approximately 20 acres. This claim runs from the location monument on which the location notice is posted at the NE corner of the claim approximately 660 feet in a West direction to the West end line and 1320 feet in a South direction to the South end line. This claim is marked by four monuments, one at each corner of the claim, claim monuments are marked with 2"x2"x5' wood post with scribed aluminum tags. The Location Monument on which this notice is posted is situated within Section 9, Township 16 North, Range 13 West, Gila and Salt River Baseline and Meridian, Mohave County, Arizona. This claim encompasses portions of the following legal subdivision (s) and is located by legal subdivision: W2 SE4 NE4 Section 9, Township 16 North, Range 13 West, Gila and Salt River Baseline and Meridian. The locality of this claim with reference to some natural object or permanent monument is as follows: The North East corner of this claim is approximately 3960 feet North and 660 feet West from the South East corner of Section 9, Township 16 North, Range 13 West, G.&SR.B.M. DATED AND POSTED on the ground this 28 day of November, 2018

BY: Dave Rowe
Dave Rowe, Agent



AMC453303

The above map depicts the W- 379 placer mining claim, which is located in Section(s) 9, Township 16 North, Range 13 West, Gila and Salt River Baseline and Meridian, Mohave County, Arizona. The claim corners and Location monuments are marked by 2 inch by 2 inch by 5 foot wooden post with aluminum tags. The bearings and distances between claims are depicted on the map.

After recording please return to
Zenolith (USA) LLC
PO Box 130
Arvada, CO 80001

Amended Location Notice For Placer Mining Claim

Notice is hereby given that the W-380 placer mining claim of record at the AZ State office of the BLM under serial number AMC 453304 was amended by Zenolith (USA) LLC, a Delaware Corp, owner thereof, whose address is PO Box 130, Arvada, CO 80001. The date of the original location and recording of the location notice in the Official Records of Mohave County, AZ are as follows:

Date of Location	Fee#
November 28, 2018	2019002834

The purpose of this amendment is to correct the locator name to Zenolith (USA) LLC

NOTICE IS HEREBY GIVIN that the W- 380 placer mining claim has been located by Zenolith (USA) LLC whose current mailing address is P.O. Box 130, Arvada, Colorado 80001. The general course of this claim is North and South and is situated in Mohave County, Arizona. This claim is approximately 660 feet in width and 1320 feet in length and contains approximately 20 acres. This claim runs from the location monument on which the location notice is posted at the NW corner of the claim approximately 660 feet in a East direction to the East end line and 1320 feet in a South direction to the South end line. This claim is marked by four monuments, one at each corner of the claim, claim monuments are marked with 2"x2"x5' wood post with scribed aluminum tags. The Location Monument on which this notice is posted is situated within Section 9, Township 16 North, Range 13 West, Gila and Salt River Baseline and Meridian, Mohave County, Arizona. This claim encompasses portions of the following legal subdivision (s) and is located by legal subdivision: E2 SE4 NE4 Section 9, Township 16 North, Range 13 West, Gila and Salt River Baseline and Meridian. The locality of this claim with reference to some natural object or permanent monument is as follows: The North East corner of this claim is approximately 3960 feet North and 0 feet West from the South East corner of Section 9, Township 16 North, Range 13 West, G.&SR.B.M. Amended,
DATED AND POSTED February 15-2019 this

BY: *Jen Geulogi Agent*

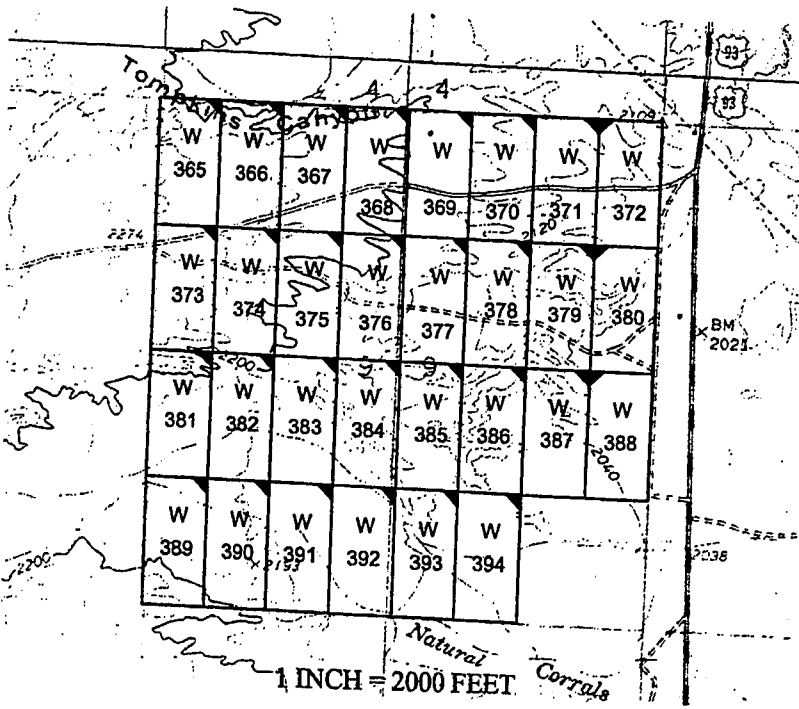
FEE# 2019009755

OFFICIAL RECORDS
OF MOHAVE COUNTY
KRISTI BLAIR,
COUNTY RECORDER



02/27/2019 03:55 PM Fee: \$10.00

PAGE: 1 of 1



PHOENIX, ARIZONA
2019 MAR 14 P 12:47
RECEIVED
AMC 453304

The above map depicts the W - 380 placer mining claim, which is located in Section(s) 9, Township 16 North, Range 13 West, Gila and Salt River Baseline and Meridian, Mohave County, Arizona. The claim corners and Location monuments are marked by 2 inch by 2 inch by 5 foot wooden post with aluminum tags. The bearings and distances between claims are depicted on the map.

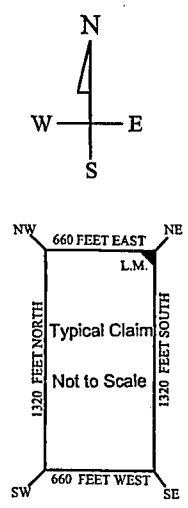
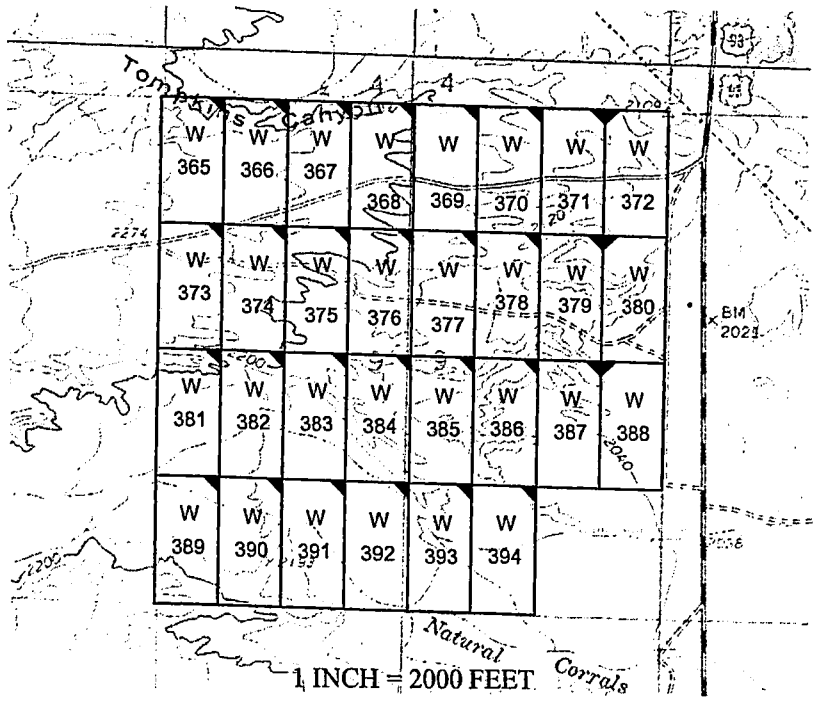
Filed at the request of and return to:
Zenolith LLC
P.O. Box 130
Arvada, Colorado 80001

RECEIVED
BLM AZ STATE OFFICE
2019 JAN 28 P 2:48
PHOENIX, ARIZONA

LOCATION NOTICE FOR PLACER MINING CLAIM

NOTICE IS HEREBY GIVIN that the W- 380 placer mining claim has been located by Zenolith LLC, whose current mailing address is P.O. Box 130, Arvada, Colorado 80001. The general course of this claim is North and South and is situated in Mohave County, Arizona. This claim is approximately 660 feet in width and 1320 feet in length and contains approximately 20 acres. This claim runs from the location monument on which the location notice is posted at the NW corner of the claim approximately 660 feet in a East direction to the East end line and 1320 feet in a South direction to the South end line. This claim is marked by four monuments, one at each corner of the claim, claim monuments are marked with 2"x2"x5' wood post with scribed aluminum tags. The Location Monument on which this notice is posted is situated within Section 9, Township 16 North, Range 13 West, Gila and Salt River Baseline and Meridian, Mohave County, Arizona. This claim encompasses portions of the following legal subdivision (s) and is located by legal subdivision: E2 SE4 NE4 Section 9, Township 16 North, Range 13 West, Gila and Salt River Baseline and Meridian. The locality of this claim with reference to some natural object or permanent monument is as follows: The North East corner of this claim is approximately 3960 feet North and 0 feet West from the South East corner of Section 9, Township 16 North, Range 13 West, G.&SR.B.M. DATED AND POSTED on the ground this 28 day of November, 2018

BY: *Dave Rowe*
Dave Rowe, Agent



AMC453304

The above map depicts the W- 380 placer mining claim, which is located in Section(s) 9, Township 16 North, Range 13 West, Gila and Salt River Baseline and Meridian, Mohave County, Arizona. The claim corners and Location monuments are marked by 2 inch by 2 inch by 5 foot wooden post with aluminum tags. The bearings and distances between claims are depicted on the map.

After recording please return to
Zenolith (USA) LLC
PO Box 130
Arvada, CO 80001

Amended Location Notice For Placer Mining Claim

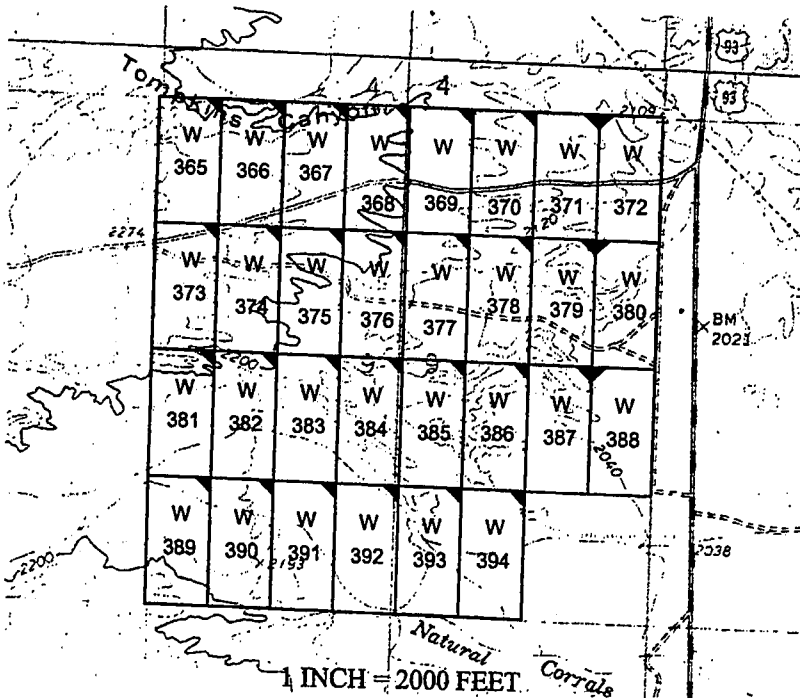
Notice is hereby given that the W-381 placer mining claim of record at the AZ State office of the BLM under serial number AMC 453305 was amended by Zenolith (USA) LLC a Delaware Corp, owner thereof, whose address is PO Box 130, Arvada, CO 80001. The date of the original location and recording of the location notice in the Official Records of Mohave County, AZ are as follows:

Date of Location Fee#
November 28, 2018 2019002835

The purpose of this amendment is to correct the locator name to Zenolith (USA) LLC

NOTICE IS HEREBY GIVIN that the W- 381 placer mining claim has been located by Zenolith (USA) LLC whose current mailing address is P.O. Box 130, Arvada, Colorado 80001. The general course of this claim is North and South and is situated in Mohave County, Arizona. This claim is approximately 660 feet in width and 1320 feet in length and contains approximately 20 acres. This claim runs from the location monument on which the location notice is posted at the NE corner of the claim approximately 660 feet in a West direction to the West end line and 1320 feet in a South direction to the South end line. This claim is marked by four monuments, one at each corner of the claim, claim monuments are marked with 2"x2"x5' wood post with scribed aluminum tags. The Location Monument on which this notice is posted is situated within Section 9, Township 16 North, Range 13 West, Gila and Salt River Baseline and Meridian, Mohave County, Arizona. This claim encompasses portions of the following legal subdivision (s) and is located by legal subdivision: W2 NW4 SW4 Section 9, Township 16 North, Range 13 West, Gila and Salt River Baseline and Meridian. The locality of this claim with reference to some natural object or permanent monument is as follows: The North East corner of this claim is approximately 2640 feet North and 4620 feet West from the South East corner of Section 9, Township 16 North, Range 13 West, G.&SR.B.M. Amended,
DATED AND POSTED ~~on~~ this February 15-2019

BY: *Jim Geuliger - Agent*



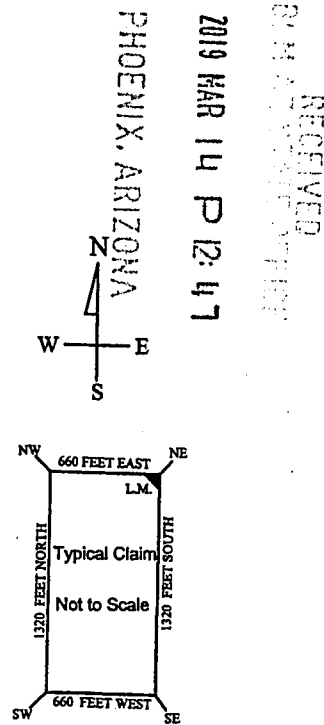
FEE# 2019009756

OFFICIAL RECORDS
OF MOHAVE COUNTY
KRISTI BLAIR,
COUNTY RECORDER



02/27/2019 03:55 PM Fee: \$10.00

PAGE: 1 of 1



2019 MAR 14 P 12:47

RECEIVED
COUNTY RECORDER
MOHAVE COUNTY, ARIZONA

AMC 453305

The above map depicts the W- 381 placer mining claim, which is located in Section(s) 9, Township 16 North, Range 13 West, Gila and Salt River Baseline and Meridian, Mohave County, Arizona. The claim corners and Location monuments are marked by 2 inch by 2 inch by 5 foot wooden post with aluminum tags. The bearings and distances between claims are depicted on the map.

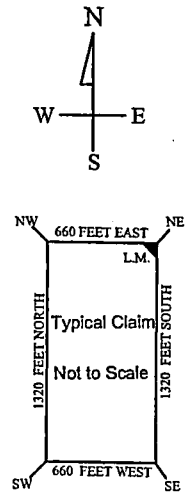
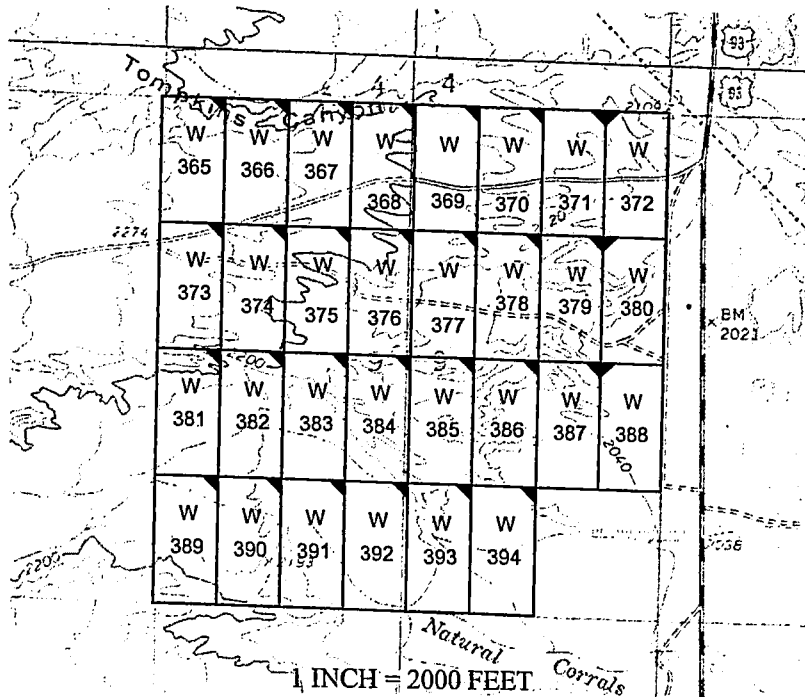
Filed at the request of and return to:
Zenolith LLC
P.O. Box 130
Arvada, Colorado 80001

RECEIVED
BLM AZ STATE OFFICE
2019 JAN 28 P 2:48
PHOENIX, ARIZONA

LOCATION NOTICE FOR PLACER MINING CLAIM

NOTICE IS HEREBY GIVIN that the W- 381 placer mining claim has been located by Zenolith LLC, whose current mailing address is P.O. Box 130, Arvada, Colorado 80001. The general course of this claim is North and South and is situated in Mohave County, Arizona. This claim is approximately 660 feet in width and 1320 feet in length and contains approximately 20 acres. This claim runs from the location monument on which the location notice is posted at the NE corner of the claim approximately 660 feet in a West direction to the West end line and 1320 feet in a South direction to the South end line. This claim is marked by four monuments, one at each corner of the claim, claim monuments are marked with 2"x2"x5' wood post with scribed aluminum tags. The Location Monument on which this notice is posted is situated within Section 9, Township 16 North, Range 13 West, Gila and Salt River Baseline and Meridian, Mohave County, Arizona. This claim encompasses portions of the following legal subdivision (s) and is located by legal subdivision: W2 NW4 SW4 Section 9, Township 16 North, Range 13 West, Gila and Salt River Baseline and Meridian. The locality of this claim with reference to some natural object or permanent monument is as follows: The North East corner of this claim is approximately 2640 feet North and 4620 feet West from the South East corner of Section 9, Township 16 North, Range 13 West, G.&SR.B.M. DATED AND POSTED on the ground this 28 day of November, 2018

BY: Dave Rowe
Dave Rowe, Agent



AMC453305

The above map depicts the W- 381 placer mining claim, which is located in Section(s) 9, Township 16 North, Range 13 West, Gila and Salt River Baseline and Meridian, Mohave County, Arizona. The claim corners and Location monuments are marked by 2 inch by 2 inch by 5 foot wooden post with aluminum tags. The bearings and distances between claims are depicted on the map.

After recording please return to
Zenolith (USA) LLC
PO Box 130
Arvada, CO 80001

FEE# 2019009757

OFFICIAL RECORDS
OF MOHAVE COUNTY
KRISTI BLAIR,
COUNTY RECORDER



02/27/2019 03:55 PM Fee: \$10.00

PAGE: 1 of 1

Amended Location Notice For Placer Mining Claim

Notice is hereby given that the W-382 placer mining claim of record at the AZ State office of the BLM under serial number AMC 453306 was amended by Zenolith (USA) LLC a Delaware Corp, owner thereof, whose address is PO Box 130, Arvada, CO 80001. The date of the original location and recording of the location notice in the Official Records of Mohave County, AZ are as follows:

Date of Location Fee#
November 28, 2018 2019002836

The purpose of this amendment is to correct the locator name to Zenolith (USA) LLC

NOTICE IS HEREBY GIVIN that the W- 382 placer mining claim has been located by Zenolith (USA) LLC whose current mailing address is P.O. Box 130, Arvada, Colorado 80001. The general course of this claim is North and South and is situated in Mohave County, Arizona. This claim is approximately 660 feet in width and 1320 feet in length and contains approximately 20 acres. This claim runs from the location monument on which the location notice is posted at the NE corner of the claim approximately 660 feet in a West direction to the West end line and 1320 feet in a South direction to the South end line. This claim is marked by four monuments, one at each corner of the claim, claim monuments are marked with 2"x2"x5' wood post with scribed aluminum tags. The Location Monument on which this notice is posted is situated within Section 9, Township 16 North, Range 13 West, Gila and Salt River Baseline and Meridian, Mohave County, Arizona.

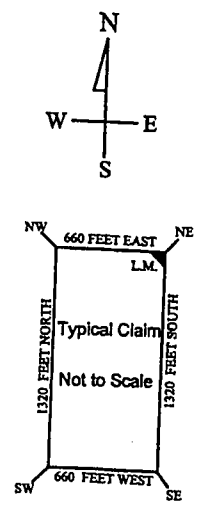
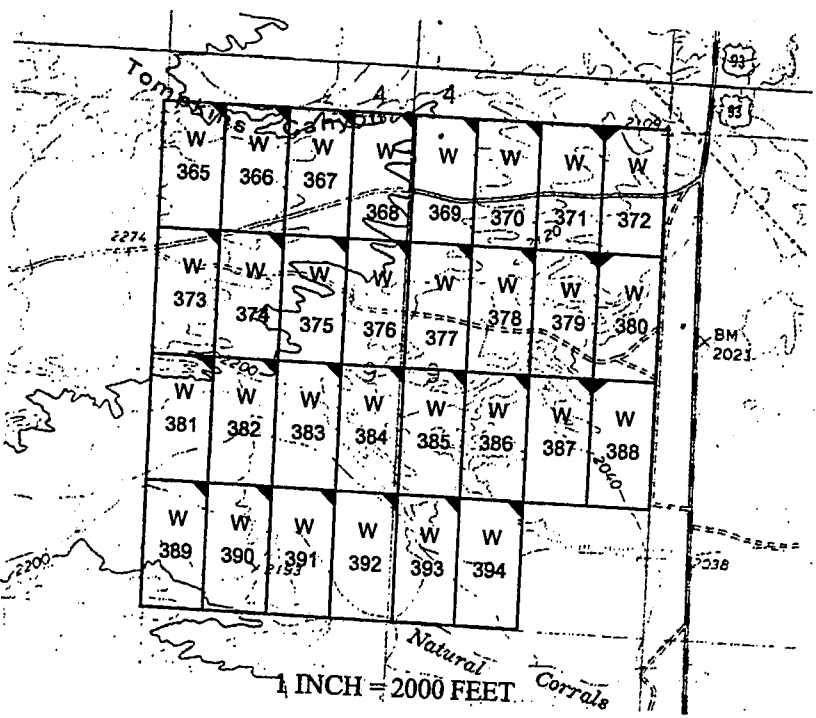
This claim encompasses portions of the following legal subdivision (s) and is located by legal subdivision: E2 NW4 SW4 Section 9, Township 16 North, Range 13 West, Gila and Salt River Baseline and Meridian. The locality of this claim with reference to some natural object or permanent monument is as follows:

The North East corner of this claim is approximately 2640 feet North and 3960 feet West from the South East corner of Section 9, Township 16 North, Range 13 West, G. & SR. B.M.

DATED AND POSTED ~~on~~ this February 15-2019 Amended,
BY: Jim Deuling - Agent

RECEIVED
MAR 14 P 12:47
PHOENIX, ARIZONA

AMC 453306



The above map depicts the W- 382 placer mining claim, which is located in Section(s) 9, Township 16 North, Range 13 West, Gila and Salt River Baseline and Meridian, Mohave County, Arizona. The claim corners and Location monuments are marked by 2 inch by 2 inch by 5 foot wooden post with aluminum tags. The bearings and distances between claims are depicted on the map.

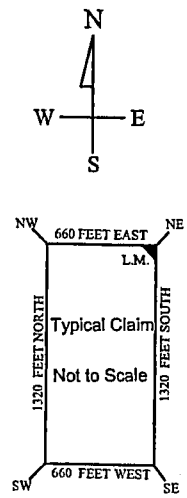
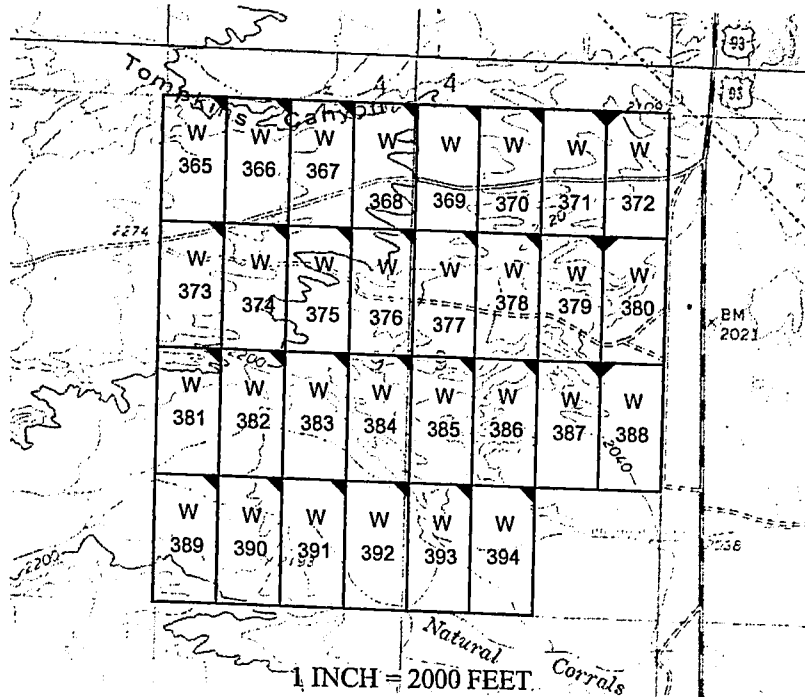
Filed at the request of and return to:
Zenolith LLC
P.O. Box 130
Arvada, Colorado 80001

RECEIVED
BLM AZ STATE OFFICE
2019 JAN 28 P 2:48
PHOENIX, ARIZONA

LOCATION NOTICE FOR PLACER MINING CLAIM

NOTICE IS HEREBY GIVIN that the W- 382 placer mining claim has been located by Zenolith LLC, whose current mailing address is P.O. Box 130, Arvada, Colorado 80001. The general course of this claim is North and South and is situated in Mohave County, Arizona. This claim is approximately 660 feet in width and 1320 feet in length and contains approximately 20 acres. This claim runs from the location monument on which the location notice is posted at the NE corner of the claim approximately 660 feet in a West direction to the West end line and 1320 feet in a South direction to the South end line. This claim is marked by four monuments, one at each corner of the claim, claim monuments are marked with 2"x2"x5' wood post with scribed aluminum tags. The Location Monument on which this notice is posted is situated within Section 9, Township 16 North, Range 13 West, Gila and Salt River Baseline and Meridian, Mohave County, Arizona. This claim encompasses portions of the following legal subdivision (s) and is located by legal subdivision: E2 NW4 SW4 Section 9, Township 16 North, Range 13 West, Gila and Salt River Baseline and Meridian. The locality of this claim with reference to some natural object or permanent monument is as follows: The North East corner of this claim is approximately 2640 feet North and 3960 feet West from the South East corner of Section 9, Township 16 North, Range 13 West, G.&SR.B.M. DATED AND POSTED on the ground this 28 day of November, 2018

BY: Dave Rowe
Dave Rowe, Agent



AMC453306

The above map depicts the W - 382 placer mining claim, which is located in Section(s) 9, Township 16 North, Range 13 West, Gila and Salt River Baseline and Meridian, Mohave County, Arizona. The claim corners and Location monuments are marked by 2 inch by 2 inch by 5 foot wooden post with aluminum tags. The bearings and distances between claims are depicted on the map.

After recording please return to
Zenolith (USA) LLC
PO Box 130
Arvada, CO 80001

FEE# 2019009758

OFFICIAL RECORDS
OF MOHAVE COUNTY
KRISTI BLAIR,
COUNTY RECORDER



02/27/2019 03:55 PM Fee: \$10.00

PAGE: 1 of 1

Amended Location Notice For Placer Mining Claim

Notice is hereby given that the W-383 placer mining claim of record at the AZ State office of the BLM under serial number AMC 453307 was amended by Zenolith (USA) LLC, a Delaware Corp, owner thereof, whose address is PO Box 130, Arvada, CO 80001. The date of the original location and recording of the location notice in the Official Records of Mohave County, AZ are as follows:

Date of Location	Fee#
November 28, 2018	2019002837

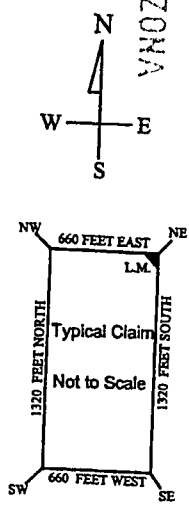
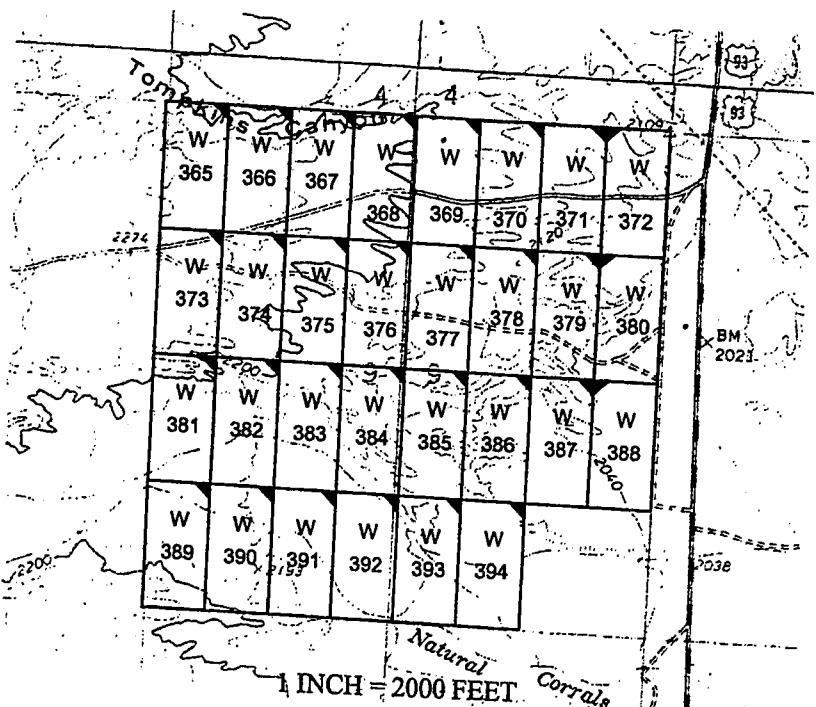
The purpose of this amendment is to correct the locator name to Zenolith (USA) LLC

NOTICE IS HEREBY GIVIN that the W- 383 placer mining claim has been located by Zenolith (USA) LLC whose current mailing address is P.O. Box 130, Arvada, Colorado 80001. The general course of this claim is North and South and is situated in Mohave County, Arizona. This claim is approximately 660 feet in width and 1320 feet in length and contains approximately 20 acres. This claim runs from the location monument on which the location notice is posted at the NE corner of the claim approximately 660 feet in a West direction to the West end line and 1320 feet in a South direction to the South end line. This claim is marked by four monuments, one at each corner of the claim, claim monuments are marked with 2"x2"x5' wood post with scribed aluminum tags. The Location Monument on which this notice is posted is situated within Section 9, Township 16 North, Range 13 West, Gila and Salt River Baseline and Meridian, Mohave County, Arizona. This claim encompasses portions of the following legal subdivision (s) and is located by legal subdivision: W2 NE4 SW4 Section 9, Township 16 North, Range 13 West, Gila and Salt River Baseline and Meridian. The locality of this claim with reference to some natural object or permanent monument is as follows: The North East corner of this claim is approximately 2640 feet North and 3300 feet West from the South East corner of Section 9, Township 16 North, Range 13 West, G.&SR.B.M. Amended, DATED AND POSTED February 15-2019

BY: *James Neuligin - Agent*

RECEIVED
BLM ARIZONA OFFICE
2019 MAR 14 P 12:48
PHOENIX, ARIZONA

AMC 453307



The above map depicts the W- 383 placer mining claim, which is located in Section(s) 9, Township 16 North, Range 13 West, Gila and Salt River Baseline and Meridian, Mohave County, Arizona. The claim corners and Location monuments are marked by 2 inch by 2 inch by 5 foot wooden post with aluminum tags. The bearings and distances between claims are depicted on the map.

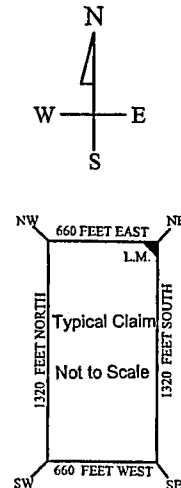
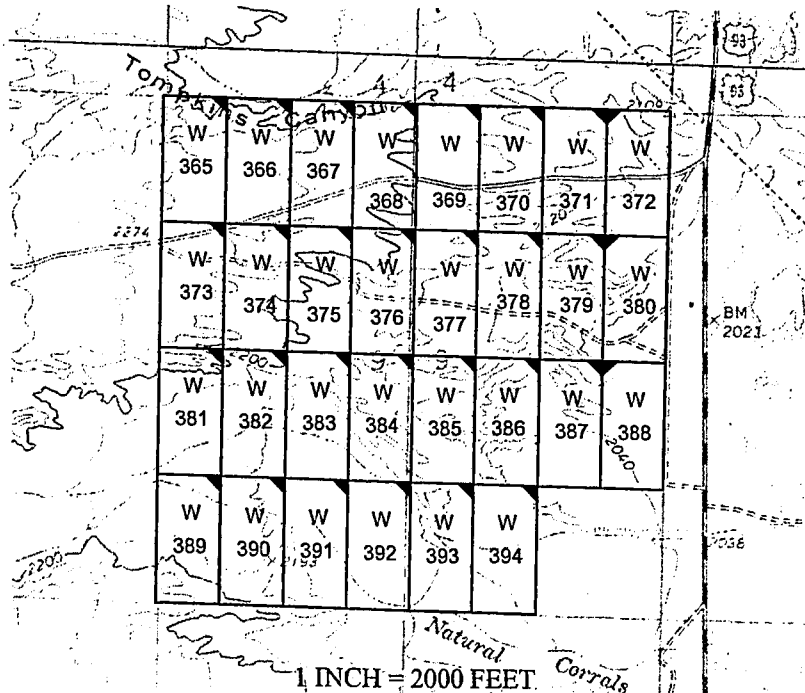
Filed at the request of and return to:
 Zenolith LLC
 P.O. Box 130
 Arvada, Colorado 80001

RECEIVED
 BLM AT STATE OFFICE
 2019 JAN 28 P 2:48
 PHOENIX, ARIZONA

LOCATION NOTICE FOR PLACER MINING CLAIM

NOTICE IS HEREBY GIVIN that the W- 383 placer mining claim has been located by Zenolith LLC, whose current mailing address is P.O. Box 130, Arvada, Colorado 80001. The general course of this claim is North and South and is situated in Mohave County, Arizona. This claim is approximately 660 feet in width and 1320 feet in length and contains approximately 20 acres. This claim runs from the location monument on which the location notice is posted at the NE corner of the claim approximately 660 feet in a West direction to the West end line and 1320 feet in a South direction to the South end line. This claim is marked by four monuments, one at each corner of the claim, claim monuments are marked with 2"x2"x5' wood post with scribed aluminum tags. The Location Monument on which this notice is posted is situated within Section 9, Township 16 North, Range 13 West, Gila and Salt River Baseline and Meridian, Mohave County, Arizona. This claim encompasses portions of the following legal subdivision(s) and is located by legal subdivision: W2 NE4 SW4 Section 9, Township 16 North, Range 13 West, Gila and Salt River Baseline and Meridian. The locality of this claim with reference to some natural object or permanent monument is as follows: The North East corner of this claim is approximately 2640 feet North and 3300 feet West from the South East corner of Section 9, Township 16 North, Range 13 West, G.&SR.B.M. DATED AND POSTED on the ground this 28 day of November, 2018

BY: Dave Rowe
 Dave Rowe, Agent



AMC453307

The above map depicts the W- 383 placer mining claim, which is located in Section(s) 9, Township 16 North, Range 13 West, Gila and Salt River Baseline and Meridian, Mohave County, Arizona. The claim corners and Location monuments are marked by 2 inch by 2 inch by 5 foot wooden post with aluminum tags. The bearings and distances between claims are depicted on the map.

After recording please return to
Zenolith (USA) LLC
PO Box 130
Arvada, CO 80001

Amended Location Notice For Placer Mining Claim

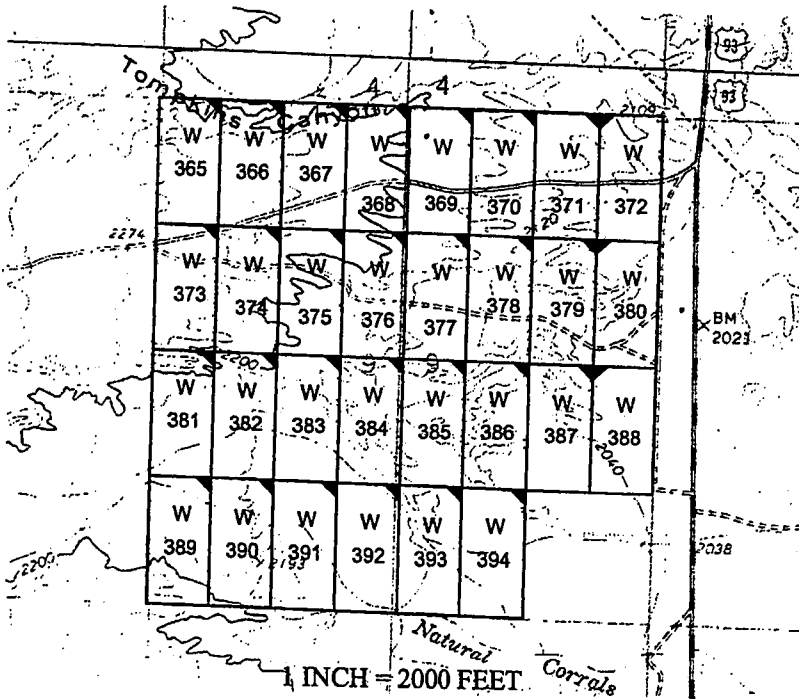
Notice is hereby given that the W-384 placer mining claim of record at the AZ State office of the BLM under serial number AMC 453308 was amended by Zenolith (USA) LLC, a Delaware Corp, owner thereof, whose address is PO Box 130, Arvada, CO 80001. The date of the original location and recording of the location notice in the Official Records of Mohave County, AZ are as follows:

Date of Location	Fee#
November 28, 2018	2019002838

The purpose of this amendment is to correct the locator name to Zenolith (USA) LLC

NOTICE IS HEREBY GIVIN that the W- 384 placer mining claim has been located by Zenolith (USA) LLC whose current mailing address is P.O. Box 130, Arvada, Colorado 80001. The general course of this claim is North and South and is situated in Mohave County, Arizona. This claim is approximately 660 feet in width and 1320 feet in length and contains approximately 20 acres. This claim runs from the location monument on which the location notice is posted at the NE corner of the claim approximately 660 feet in a West direction to the West end line and 1320 feet in a South direction to the South end line. This claim is marked by four monuments, one at each corner of the claim, claim monuments are marked with 2"x2"x5' wood post with scribed aluminum tags. The Location Monument on which this notice is posted is situated within Section 9, Township 16 North, Range 13 West, Gila and Salt River Baseline and Meridian, Mohave County, Arizona. This claim encompasses portions of the following legal subdivision (s) and is located by legal subdivision: E2 NE4 SW4 Section 9, Township 16 North, Range 13 West, Gila and Salt River Baseline and Meridian. The locality of this claim with reference to some natural object or permanent monument is as follows: The North East corner of this claim is approximately 2640 feet North and 2640 feet West from the South East corner of Section 9, Township 16 North, Range 13 West, G.&SR.B.M. Amended, DATED AND POSTED ~~on~~ this February 15-2019

BY: *Jim Heilinger - Agent*



FEE# 2019009759

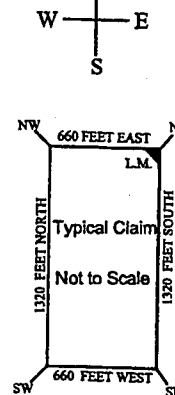
OFFICIAL RECORDS
OF MOHAVE COUNTY
KRISTI BLAIR,
COUNTY RECORDER



02/27/2019 03:55 PM Fee: \$10.00

PAGE: 1 of 1

PHOENIX, ARIZONA
2019 MAR 14 P 12:48
RECEIVED
BLM



AMC 453308

The above map depicts the W - 384 placer mining claim, which is located in Section(s) 9, Township 16 North, Range 13 West, Gila and Salt River Baseline and Meridian, Mohave County, Arizona. The claim corners and Location monuments are marked by 2 inch by 2 inch by 5 foot wooden post with aluminum tags. The bearings and distances between claims are depicted on the map.

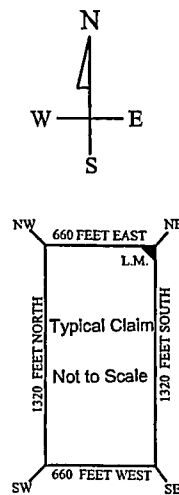
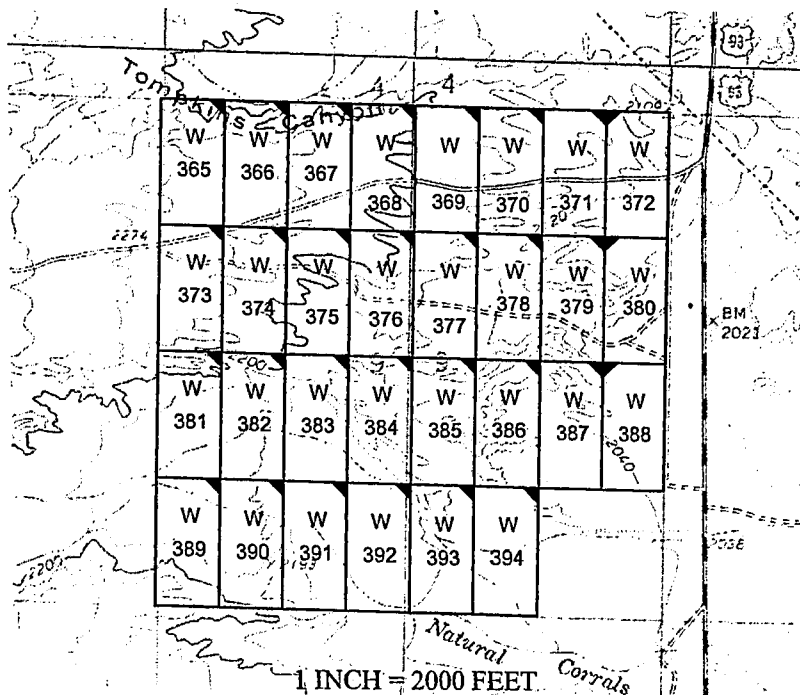
Filed at the request of and return to:
Zenolith LLC
P.O. Box 130
Arvada, Colorado 80001

RECEIVED
BLM AZ STATE OFFICE
2019 JAN 28 P 2:49
PHOENIX, ARIZONA

LOCATION NOTICE FOR PLACER MINING CLAIM

NOTICE IS HEREBY GIVIN that the W- 384 placer mining claim has been located by Zenolith LLC, whose current mailing address is P.O. Box 130, Arvada, Colorado 80001. The general course of this claim is North and South and is situated in Mohave County, Arizona. This claim is approximately 660 feet in width and 1320 feet in length and contains approximately 20 acres. This claim runs from the location monument on which the location notice is posted at the NE corner of the claim approximately 660 feet in a West direction to the West end line and 1320 feet in a South direction to the South end line. This claim is marked by four monuments, one at each corner of the claim, claim monuments are marked with 2"x2"x5' wood post with scribed aluminum tags. The Location Monument on which this notice is posted is situated within Section 9, Township 16 North, Range 13 West, Gila and Salt River Baseline and Meridian, Mohave County, Arizona. This claim encompasses portions of the following legal subdivision (s) and is located by legal subdivision: E2 NE4 SW4 Section 9, Township 16 North, Range 13 West, Gila and Salt River Baseline and Meridian. The locality of this claim with reference to some natural object or permanent monument is as follows: The North East corner of this claim is approximately 2640 feet North and 2640 feet West from the South East corner of Section 9, Township 16 North, Range 13 West, G.&SR.B.M. DATED AND POSTED on the ground this 28 day of November, 2018

BY: Dave Rowe
Dave Rowe, Agent



AMC453308

The above map depicts the W- 384 placer mining claim, which is located in Section(s) 9, Township 16 North, Range 13 West, Gila and Salt River Baseline and Meridian, Mohave County, Arizona. The claim corners and Location monuments are marked by 2 inch by 2 inch by 5 foot wooden post with aluminum tags. The bearings and distances between claims are depicted on the map.

After recording please return to
Zenolith (USA) LLC
PO Box 130
Arvada, CO 80001

FEE# 2019009760

OFFICIAL RECORDS
OF MOHAVE COUNTY
KRISTI BLAIR,
COUNTY RECORDER



02/27/2019 03:55 PM Fee: \$10.00

PAGE: 1 of 1

Amended Location Notice For Placer Mining Claim

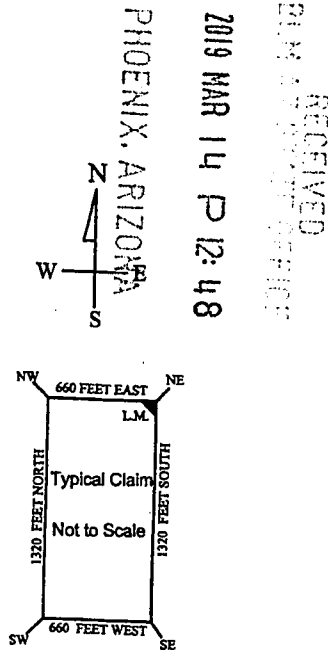
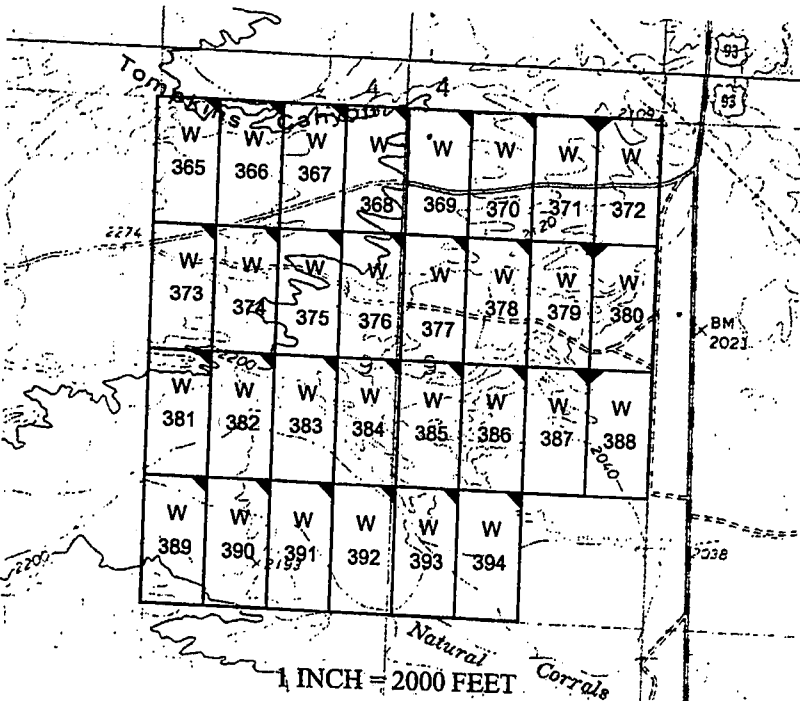
Notice is hereby given that the W-385 placer mining claim of record at the AZ State office of the BLM under serial number AMC 453309 was amended by Zenolith (USA) LLC, a Delaware Corp, owner thereof, whose address is PO Box 130, Arvada, CO 80001. The date of the original location and recording of the location notice in the Official Records of Mohave County, AZ are as follows:

Date of Location	Fee#
November 28, 2018	2019002839

The purpose of this amendment is to correct the locator name to Zenolith (USA) LLC

NOTICE IS HEREBY GIVIN that the W-385 placer mining claim has been located by Zenolith (USA) LLC whose current mailing address is P.O. Box 130, Arvada, Colorado 80001. The general course of this claim is North and South and is situated in Mohave County, Arizona. This claim is approximately 660 feet in width and 1320 feet in length and contains approximately 20 acres. This claim runs from the location monument on which the location notice is posted at the NE corner of the claim approximately 660 feet in a West direction to the West end line and 1320 feet in a South direction to the South end line. This claim is marked by four monuments, one at each corner of the claim, claim monuments are marked with 2"x2"x5' wood post with scribed aluminum tags. The Location Monument on which this notice is posted is situated within Section 9, Township 16 North, Range 13 West, Gila and Salt River Baseline and Meridian, Mohave County, Arizona. This claim encompasses portions of the following legal subdivision(s) and is located by legal subdivision: W2 NW4 SE4 Section 9, Township 16 North, Range 13 West, Gila and Salt River Baseline and Meridian. The locality of this claim with reference to some natural object or permanent monument is as follows: The North East corner of this claim is approximately 2640 feet North and 1980 feet West from the South East corner of Section 9, Township 16 North, Range 13 West, G.&SR.B.M. Amended, DATED AND POSTED February 15-2019

BY: Jim Geuliger - Agent



PHOENIX, ARIZONA

2019 MAR 14 P 12:48

RECEIVED
BLM RECORDS SERVICE

AMC 453309

The above map depicts the W-385 placer mining claim, which is located in Section(s) 9, Township 16 North, Range 13 West, Gila and Salt River Baseline and Meridian, Mohave County, Arizona. The claim corners and Location monuments are marked by 2 inch by 2 inch by 5 foot wooden post with aluminum tags. The bearings and distances between claims are depicted on the map.

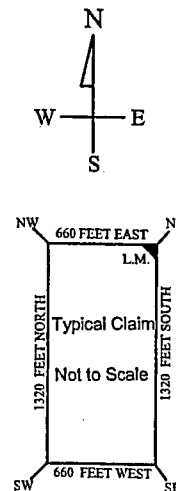
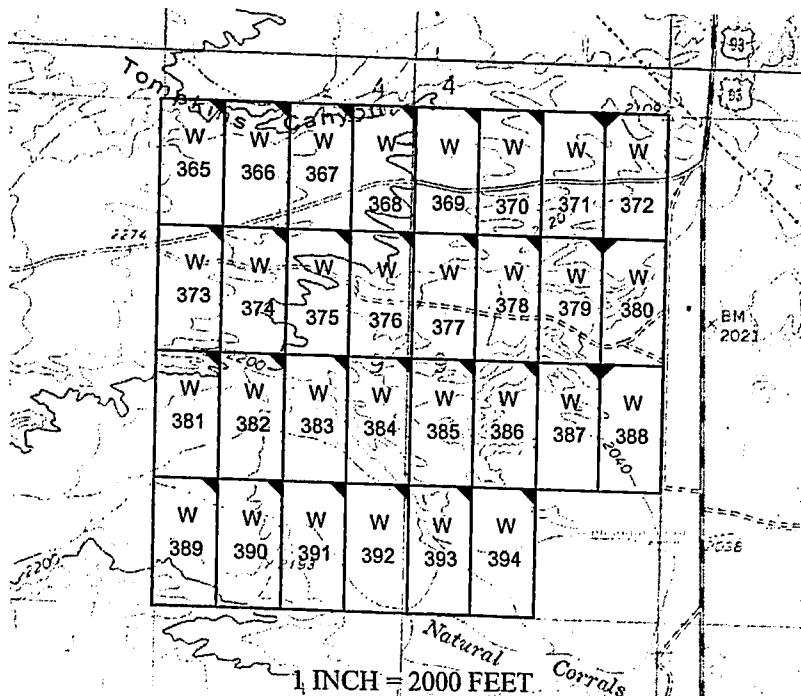
Filed at the request of and return to:
Zenolith LLC
P.O. Box 130
Arvada, Colorado 80001

RECEIVED
BLM AZ STATE OFFICE
2019 JAN 28 P 2:49
PHOENIX, ARIZONA

LOCATION NOTICE FOR PLACER MINING CLAIM

NOTICE IS HEREBY GIVIN that the W- 385 placer mining claim has been located by Zenolith LLC, whose current mailing address is P.O. Box 130, Arvada, Colorado 80001. The general course of this claim is North and South and is situated in Mohave County, Arizona. This claim is approximately 660 feet in width and 1320 feet in length and contains approximately 20 acres. This claim runs from the location monument on which the location notice is posted at the NE corner of the claim approximately 660 feet in a West direction to the West end line and 1320 feet in a South direction to the South end line. This claim is marked by four monuments, one at each corner of the claim, claim monuments are marked with 2"x2"x5' wood post with scribed aluminum tags. The Location Monument on which this notice is posted is situated within Section 9, Township 16 North, Range 13 West, Gila and Salt River Baseline and Meridian, Mohave County, Arizona. This claim encompasses portions of the following legal subdivision (s) and is located by legal subdivision: W2 NW14 SE4 Section 9, Township 16 North, Range 13 West, Gila and Salt River Baseline and Meridian. The locality of this claim with reference to some natural object or permanent monument is as follows: The North East corner of this claim is approximately 2640 feet North and 1980 feet West from the South East corner of Section 9, Township 16 North, Range 13 West, G.&SR.B.M. DATED AND POSTED on the ground this 28 day of November, 2018

BY: Dave Rowe
Dave Rowe, Agent



AMC453309

The above map depicts the W- 385 placer mining claim, which is located in Section(s) 9, Township 16 North, Range 13 West, Gila and Salt River Baseline and Meridian, Mohave County, Arizona. The claim corners and Location monuments are marked by 2 inch by 2 inch by 5 foot wooden post with aluminum tags. The bearings and distances between claims are depicted on the map.

After recording please return to
Zenolith (USA) LLC
PO Box 130
Arvada, CO 80001

Amended Location Notice For Placer Mining Claim

Notice is hereby given that the W-386 placer mining claim of record at the AZ State office of the BLM under serial number AMC 453310 was amended by Zenolith (USA) LLC, a Delaware Corp, owner thereof, whose address is PO Box 130, Arvada, CO 80001. The date of the original location and recording of the location notice in the Official Records of Mohave County, AZ are as follows:

Date of Location	Fee#
November 28, 2018	2019002840

The purpose of this amendment is to correct the locator name to Zenolith (USA) LLC

NOTICE IS HEREBY GIVIN that the W- 386 placer mining claim has been located by Zenolith (USA) LLC whose current mailing address is P.O. Box 130, Arvada, Colorado 80001. The general course of this claim is North and South and is situated in Mohave County, Arizona. This claim is approximately 660 feet in width and 1320 feet in length and contains approximately 20 acres. This claim runs from the location monument on which the location notice is posted at the NE corner of the claim approximately 660 feet in a West direction to the West end line and 1320 feet in a South direction to the South end line. This claim is marked by four monuments, one at each corner of the claim, claim monuments are marked with 2"x2"x5' wood post with scribed aluminum tags. The Location Monument on which this notice is posted is situated within Section 9, Township 16 North, Range 13 West, Gila and Salt River Baseline and Meridian, Mohave County, Arizona. This claim encompasses portions of the following legal subdivision (s) and is located by legal subdivision: E2 NW4 SE4 Section 9, Township 16 North, Range 13 West, Gila and Salt River Baseline and Meridian. The locality of this claim with reference to some natural object or permanent monument is as follows: The North East corner of this claim is approximately 2640 feet North and 1320 feet West from the South East corner of Section 9, Township 16 North, Range 13 West, G.&SR.B.M. Amended, DATED AND POSTED February 15-2019

BY: Jim Seuler - Agent

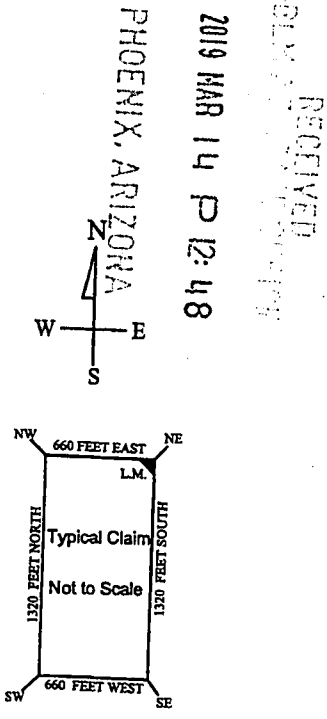
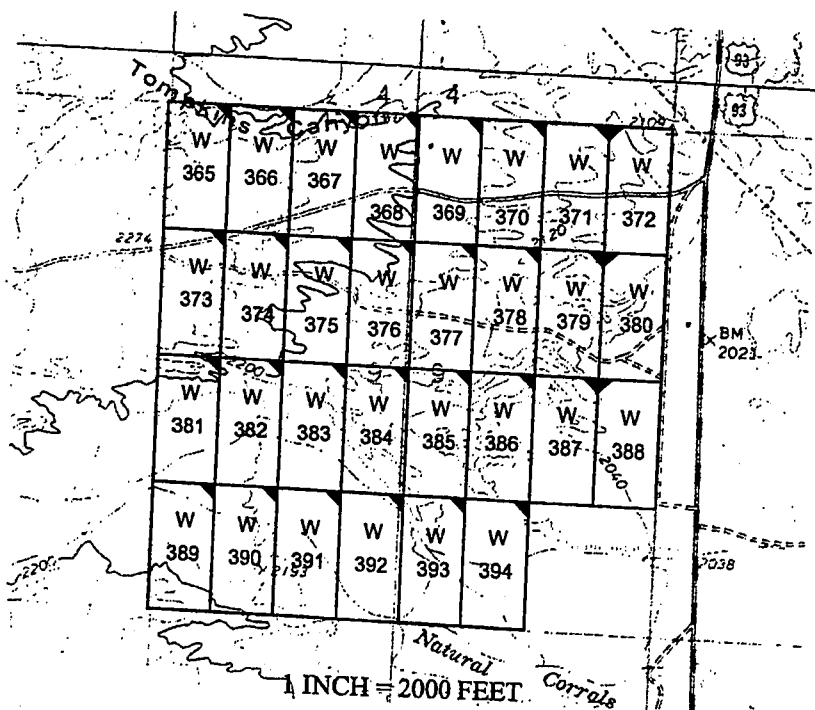
FEE# 2019009761

OFFICIAL RECORDS
OF MOHAVE COUNTY
KRISTI BLAIR,
COUNTY RECORDER



02/27/2019 03:55 PM Fee: \$10.00

PAGE: 1 of 1



PHOENIX, ARIZONA

2019 MAR 14 P 12:48

RECEIVED

AMC 453310

The above map depicts the W - 386 placer mining claim, which is located in Section(s) 9, Township 16 North, Range 13 West, Gila and Salt River Baseline and Meridian, Mohave County, Arizona. The claim corners and Location monuments are marked by 2 inch by 2 inch by 5 foot wooden post with aluminum tags. The bearings and distances between claims are depicted on the map.

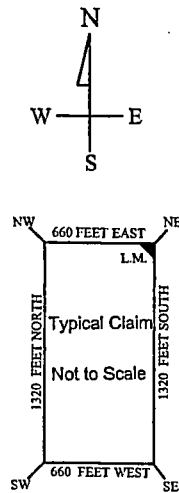
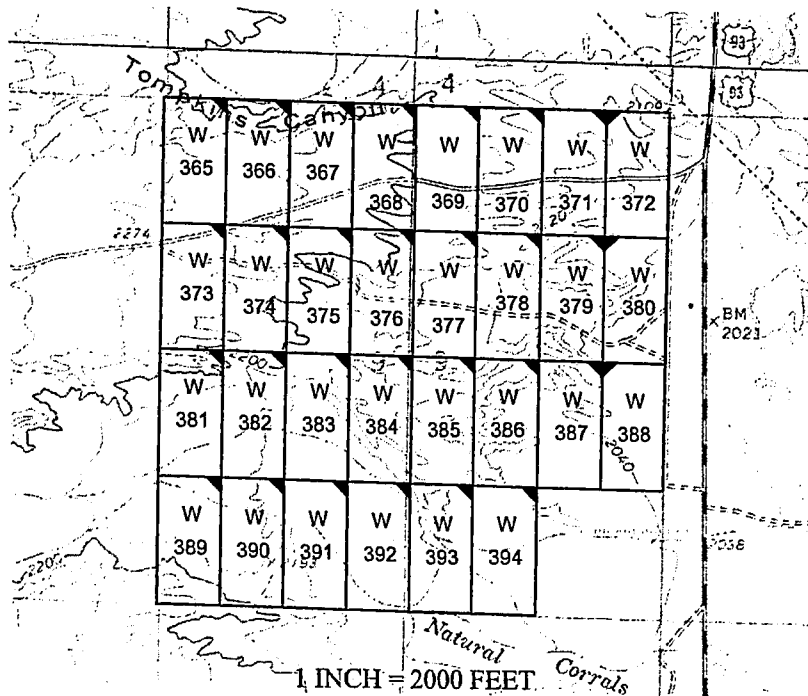
Filed at the request of and return to:
Zenolith LLC
P.O. Box 130
Arvada, Colorado 80001

RECEIVED
BLM AZ STATE OFFICE
2019 JAN 28 P 2:49
PHOENIX, ARIZONA

LOCATION NOTICE FOR PLACER MINING CLAIM

NOTICE IS HEREBY GIVIN that the W- 386 placer mining claim has been located by Zenolith LLC, whose current mailing address is P.O. Box 130, Arvada, Colorado 80001. The general course of this claim is North and South and is situated in Mohave County, Arizona. This claim is approximately 660 feet in width and 1320 feet in length and contains approximately 20 acres. This claim runs from the location monument on which the location notice is posted at the NE corner of the claim approximately 660 feet in a West direction to the West end line and 1320 feet in a South direction to the South end line. This claim is marked by four monuments, one at each corner of the claim, claim monuments are marked with 2"x2"x5' wood post with scribed aluminum tags. The Location Monument on which this notice is posted is situated within Section 9, Township 16 North, Range 13 West, Gila and Salt River Baseline and Meridian, Mohave County, Arizona. This claim encompasses portions of the following legal subdivision (s) and is located by legal subdivision: E2 NW4 SE4 Section 9, Township 16 North, Range 13 West, Gila and Salt River Baseline and Meridian. The locality of this claim with reference to some natural object or permanent monument is as follows: The North East corner of this claim is approximately 2640 feet North and 1320 feet West from the South East corner of Section 9, Township 16 North, Range 13 West, G.&SR.B.M. DATED AND POSTED on the ground this 28 day of November, 2018

BY: Dave Rowe
Dave Rowe, Agent



AMC453310

The above map depicts the W - 386 placer mining claim, which is located in Section(s) 9, Township 16 North, Range 13 West, Gila and Salt River Baseline and Meridian, Mohave County, Arizona. The claim corners and Location monuments are marked by 2 inch by 2 inch by 5 foot wooden post with aluminum tags. The bearings and distances between claims are depicted on the map.

After recording please return to
Zenolith (USA) LLC
PO Box 130
Arvada, CO 80001

FEE# 2019009762

OFFICIAL RECORDS
OF MOHAVE COUNTY
KRISTI BLAIR,
COUNTY RECORDER



02/27/2019 03:55 PM Fee: \$10.00

Amended Location Notice For Placer Mining Claim

Notice is hereby given that the W-387 placer mining claim of record at the AZ State office of the BLM under serial number AMC 453311 was amended by Zenolith (USA) LLC, a Delaware Corp, owner thereof, whose address is PO Box 130, Arvada, CO 80001. The date of the original location and recording of the location notice in the Official Records of Mohave County, AZ are as follows:

Date of Location	Fee#
November 28, 2018	2019002841

PAGE: 1 of 1

The purpose of this amendment is to correct the locator name to Zenolith (USA) LLC

NOTICE IS HEREBY GIVIN that the W-387 placer mining claim has been located by Zenolith (USA) LLC whose current mailing address is P.O. Box 130, Arvada, Colorado 80001. The general course of this claim is North and South and is situated in Mohave County, Arizona. This claim is approximately 660 feet in width and 1320 feet in length and contains approximately 20 acres. This claim runs from the location monument on which the location notice is posted at the NE corner of the claim approximately 660 feet in a West direction to the West end line and 1320 feet in a South direction to the South end line. This claim is marked by four monuments, one at each corner of the claim, claim monuments are marked with 2"x2"x5' wood post with scribed aluminum tags. The Location Monument on which this notice is posted is situated within Section 9, Township 16 North, Range 13 West, Gila and Salt River Baseline and Meridian, Mohave County, Arizona.

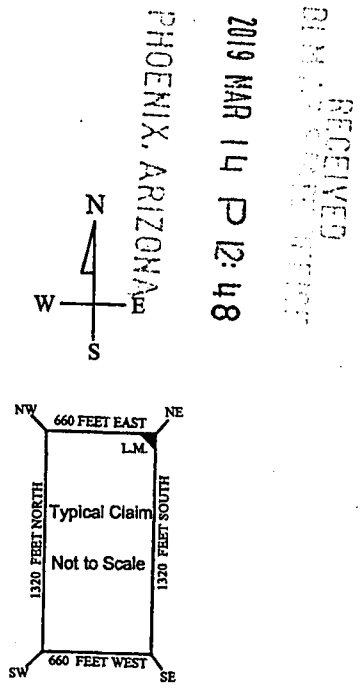
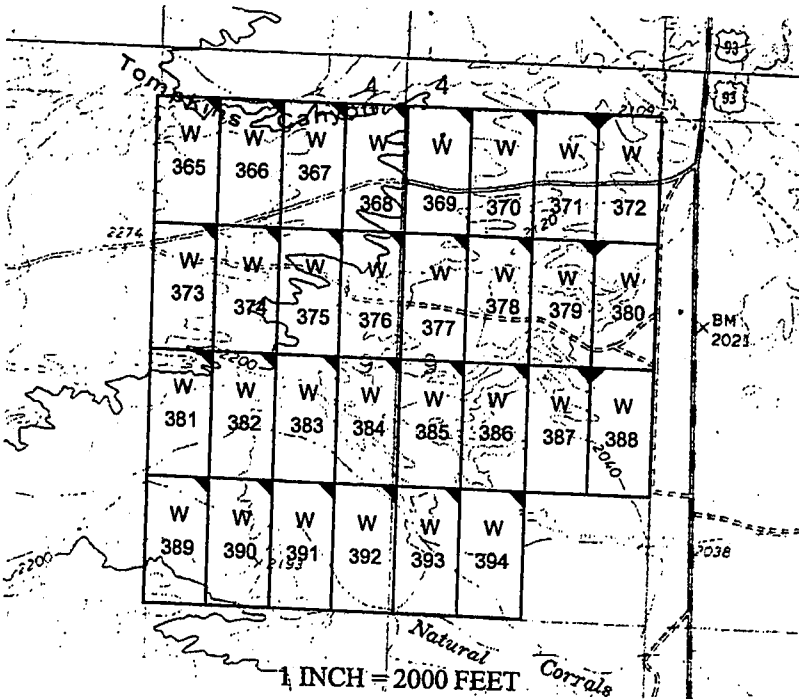
This claim encompasses portions of the following legal subdivision (s) and is located by legal subdivision: W2 NE4 SE4 Section 9, Township 16 North, Range 13 West, Gila and Salt River Baseline and Meridian.

The locality of this claim with reference to some natural object or permanent monument is as follows:

The North East corner of this claim is approximately 2640 feet North and 660 feet West from the South East corner of Section 9, Township 16 North, Range 13 West, G.&SR.B.M.

DATED AND POSTED ~~on~~ this February 15-2019 *Amended,*

BY: *Jeri Guelinger - Agent*



2019 MAR 14 P 12:48

RECEIVED

AMC 453311

The above map depicts the W-387 placer mining claim, which is located in Section(s) 9, Township 16 North, Range 13 West, Gila and Salt River Baseline and Meridian, Mohave County, Arizona. The claim corners and Location monuments are marked by 2 inch by 2 inch by 5 foot wooden post with aluminum tags. The bearings and distances between claims are depicted on the map.

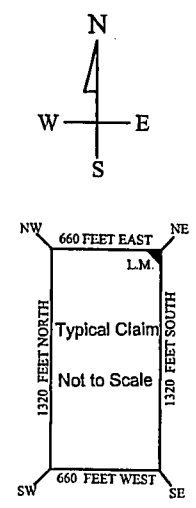
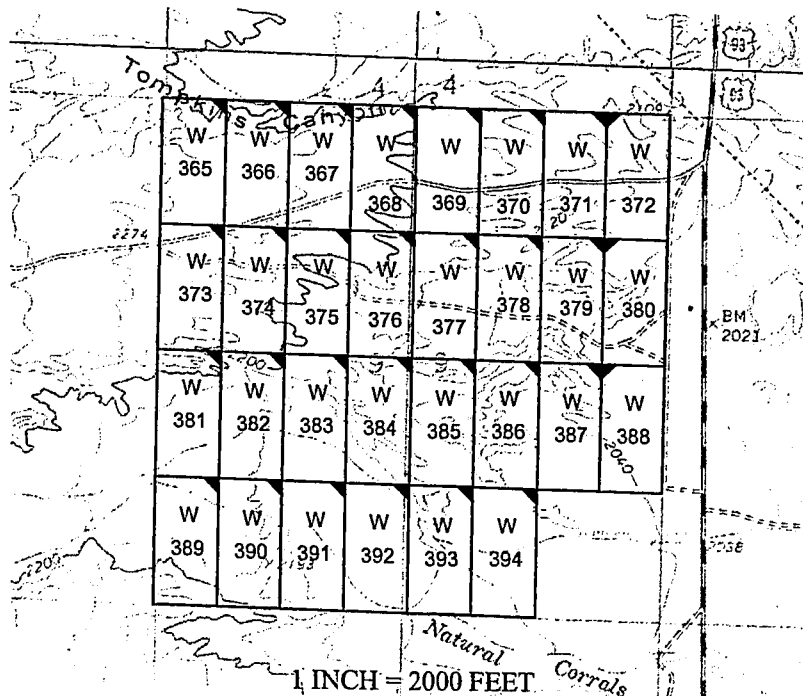
Filed at the request of and return to:
 Zenolith LLC
 P.O. Box 130
 Arvada, Colorado 80001

RECEIVED
 BLM AZ STATE OFFICE
 2019 JAN 28 P 2:49
 PHOENIX, ARIZONA

LOCATION NOTICE FOR PLACER MINING CLAIM

NOTICE IS HEREBY GIVIN that the W- 387 placer mining claim has been located by Zenolith LLC, whose current mailing address is P.O. Box 130, Arvada, Colorado 80001. The general course of this claim is North and South and is situated in Mohave County, Arizona. This claim is approximately 660 feet in width and 1320 feet in length and contains approximately 20 acres. This claim runs from the location monument on which the location notice is posted at the NE corner of the claim approximately 660 feet in a West direction to the West end line and 1320 feet in a South direction to the South end line. This claim is marked by four monuments, one at each corner of the claim, claim monuments are marked with 2"x2"x5' wood post with scribed aluminum tags. The Location Monument on which this notice is posted is situated within Section 9, Township 16 North, Range 13 West, Gila and Salt River Baseline and Meridian, Mohave County, Arizona. This claim encompasses portions of the following legal subdivision (s) and is located by legal subdivision: W2 NE4 SE4 Section 9, Township 16 North, Range 13 West, Gila and Salt River Baseline and Meridian. The locality of this claim with reference to some natural object or permanent monument is as follows: The North East corner of this claim is approximately 2640 feet North and 660 feet West from the South East corner of Section 9, Township 16 North, Range 13 West, G.&SR.B.M. DATED AND POSTED on the ground this 28 day of November, 2018

BY: Dave Rowe
 Dave Rowe, Agent



AMC453311

The above map depicts the W - 387 placer mining claim, which is located in Section(s) 9, Township 16 North, Range 13 West, Gila and Salt River Baseline and Meridian, Mohave County, Arizona. The claim corners and Location monuments are marked by 2 inch by 2 inch by 5 foot wooden post with aluminum tags. The bearings and distances between claims are depicted on the map.

After recording please return to
Zenolith (USA) LLC
PO Box 130
Arvada, CO 80001

FEE# 2019009763

OFFICIAL RECORDS
OF MOHAVE COUNTY
KRISTI BLAIR,
COUNTY RECORDER



02/27/2019 03:55 PM Fee: \$10.00

PAGE: 1 of 1

Amended Location Notice For Placer Mining Claim

Notice is hereby given that the W-388 placer mining claim of record at the AZ State office of the BLM under serial number AMC 453312 was amended by Zenolith (USA) LLC a Delaware Corp, owner thereof, whose address is PO Box 130, Arvada, CO 80001. The date of the original location and recording of the location notice in the Official Records of Mohave County, AZ are as follows:

Date of Location Fee#
November 28, 2018 2019002842

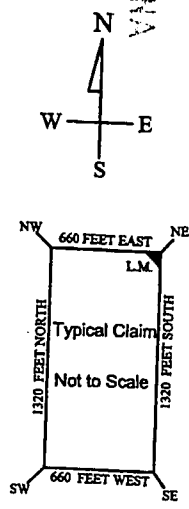
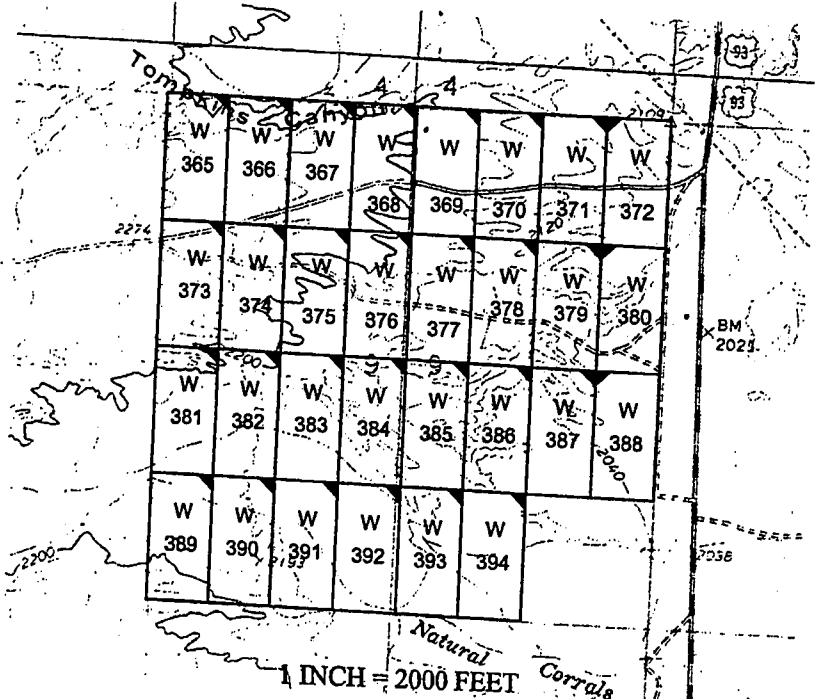
The purpose of this amendment is to correct the locator name to Zenolith (USA) LLC

NOTICE IS HEREBY GIVIN that the W-388 placer mining claim has been located by Zenolith (USA) LLC whose current mailing address is P.O. Box 130, Arvada, Colorado 80001. The general course of this claim is North and South and is situated in Mohave County, Arizona. This claim is approximately 660 feet in width and 1320 feet in length and contains approximately 20 acres. This claim runs from the location monument on which the location notice is posted at the NW corner of the claim approximately 660 feet in a East direction to the East end line and 1320 feet in a South direction to the South end line. This claim is marked by four monuments, one at each corner of the claim, claim monuments are marked with 2"x2"x5' wood post with scribed aluminum tags. The Location Monument on which this notice is posted is situated within Section 9, Township 16 North, Range 13 West, Gila and Salt River Baseline and Meridian, Mohave County, Arizona. This claim encompasses portions of the following legal subdivision (s) and is located by legal subdivision: E2 NE4 SE4 Section 9, Township 16 North, Range 13 West, Gila and Salt River Baseline and Meridian. The locality of this claim with reference to some natural object or permanent monument is as follows: The North East corner of this claim is approximately 2640 feet North and 0 feet West from the South East corner of Section 9, Township 16 North, Range 13 West, G. & SR. B.M. Amended,
DATED AND POSTED ~~on~~ this February 15-2019

BY: Jim Seubger - Agent

RECEIVED
PHOENIX, ARIZONA
2019 MAR 14 P 12:48

AMC 453312



The above map depicts the W-388 placer mining claim, which is located in Section(s) 9, Township 16 North, Range 13 West, Gila and Salt River Baseline and Meridian, Mohave County, Arizona. The claim corners and Location monuments are marked by 2 inch by 2 inch by 5 foot wooden post with aluminum tags. The bearings and distances between claims are depicted on the map.

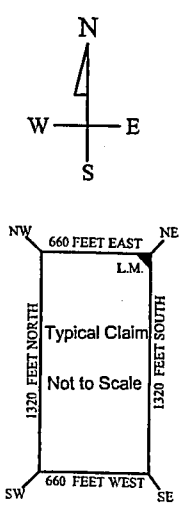
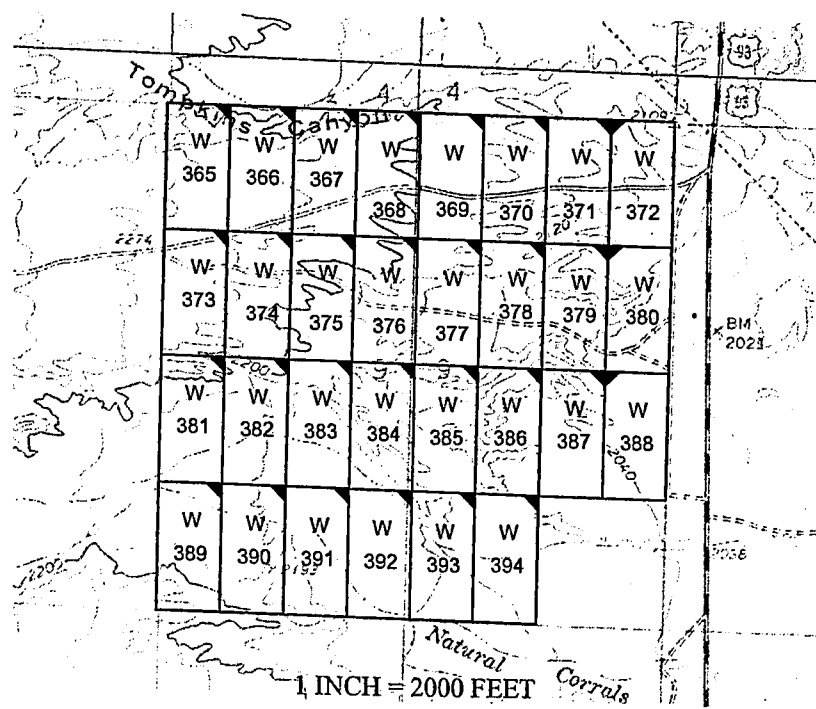
Filed at the request of and return to:
Zenolith LLC
P.O. Box 130
Arvada, Colorado 80001

RECEIVED
BLM AZ STATE OFFICE
2019 JAN 28 P 2:49
PHOENIX, ARIZONA

LOCATION NOTICE FOR PLACER MINING CLAIM

NOTICE IS HEREBY GIVIN that the W- 388 placer mining claim has been located by Zenolith LLC, whose current mailing address is P.O. Box 130, Arvada, Colorado 80001. The general course of this claim is North and South and is situated in Mohave County, Arizona. This claim is approximately 660 feet in width and 1320 feet in length and contains approximately 20 acres. This claim runs from the location monument on which the location notice is posted at the NW corner of the claim approximately 660 feet in a East direction to the East end line and 1320 feet in a South direction to the South end line. This claim is marked by four monuments, one at each corner of the claim, claim monuments are marked with 2"x2"x5' wood post with scribed aluminum tags. The Location Monument on which this notice is posted is situated within Section 9, Township 16 North, Range 13 West, Gila and Salt River Baseline and Meridian, Mohave County, Arizona. This claim encompasses portions of the following legal subdivision (s) and is located by legal subdivision: E2 NE4 SE4 Section 9, Township 16 North, Range 13 West, Gila and Salt River Baseline and Meridian. The locality of this claim with reference to some natural object or permanent monument is as follows: The North East corner of this claim is approximately 2640 feet North and 0 feet West from the South East corner of Section 9, Township 16 North, Range 13 West, G.&SR.B.M. DATED AND POSTED on the ground this 28 day of November, 2018

BY: Dave Rowe
Dave Rowe, Agent



AMC453312

The above map depicts the W - 388 placer mining claim, which is located in Section(s) 9, Township 16 North, Range 13 West. Gila and Salt River Baseline and Meridian, Mohave County, Arizona. The claim corners and Location monuments are marked by 2 inch by 2 inch by 5 foot wooden post with aluminum tags. The bearings and distances between claims are depicted on the map.

After recording please return to
Zenolith (USA) LLC
PO Box 130
Arvada, CO 80001

Amended Location Notice For Placer Mining Claim

Notice is hereby given that the W-389 placer mining claim of record at the AZ State office of the BLM under serial number AMC 453313 was amended by Zenolith (USA) LLC, a Delaware Corp, owner thereof, whose address is PO Box 130, Arvada, CO 80001. The date of the original location and recording of the location notice in the Official Records of Mohave County, AZ are as follows:

Date of Location	Fee#
November 28, 2018	2019002843

The purpose of this amendment is to correct the locator name to Zenolith (USA) LLC

FEE# 2019009764

OFFICIAL RECORDS
OF MOHAVE COUNTY
KRISTI BLAIR,
COUNTY RECORDER

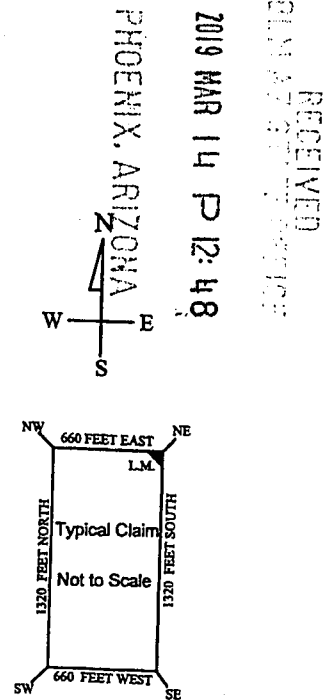
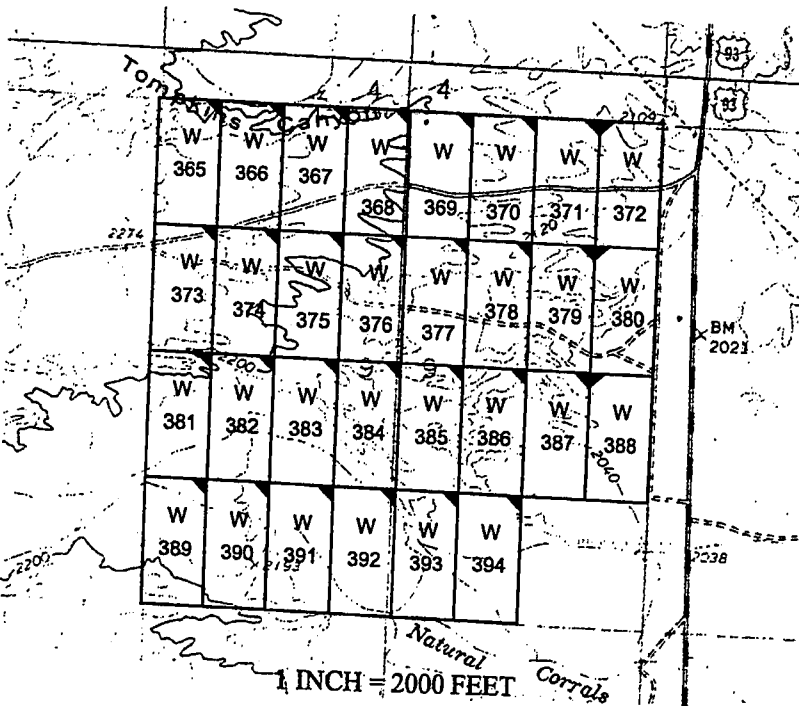


02/27/2019 03:55 PM Fee: \$10.00

PAGE: 1 of 1

NOTICE IS HEREBY GIVIN that the W-389 placer mining claim has been located by Zenolith (USA) LLC whose current mailing address is P.O. Box 130, Arvada, Colorado 80001. The general course of this claim is North and South approximately 20 acres. This claim runs from the location monument on which the location notice is posted at the NE corner of the claim approximately 660 feet in a West direction to the West end line and 1320 feet in a South direction to the South end line. This claim is marked by four monuments, one at each corner of the claim, claim monuments are marked with 2"x2"x5' wood post with scribed aluminum tags. The Location Monument on which this notice is posted is situated within Section 9, Township 16 North, Range 13 West, Gila and Salt River Baseline and Meridian, Mohave County, Arizona. This claim encompasses portions of the following legal subdivision (s) and is located by legal subdivision: W2 SW4 SW4 Section 9, Township 16 North, Range 13 West, Gila and Salt River Baseline and Meridian. The locality of this claim with reference to some natural object or permanent monument is as follows: The North East corner of this claim is approximately 1320 feet North and 4620 feet West from the South East corner of Section 9, Township 16 North, Range 13 West, G.&SR.B.M. Amended,
DATED AND POSTED February 15-2019

BY: Jim Geuluzi - Agent



RECEIVED
CLM & ZONING DIVISION
2019 MAR 14 P 12:48
PHOENIX, ARIZONA

AMC 453313

The above map depicts the W-389 placer mining claim, which is located in Section(s) 9, Township 16 North, Range 13 West, Gila and Salt River Baseline and Meridian, Mohave County, Arizona. The claim corners and Location monuments are marked by 2 inch by 2 inch by 5 foot wooden post with aluminum tags. The bearings and distances between claims are depicted on the map.

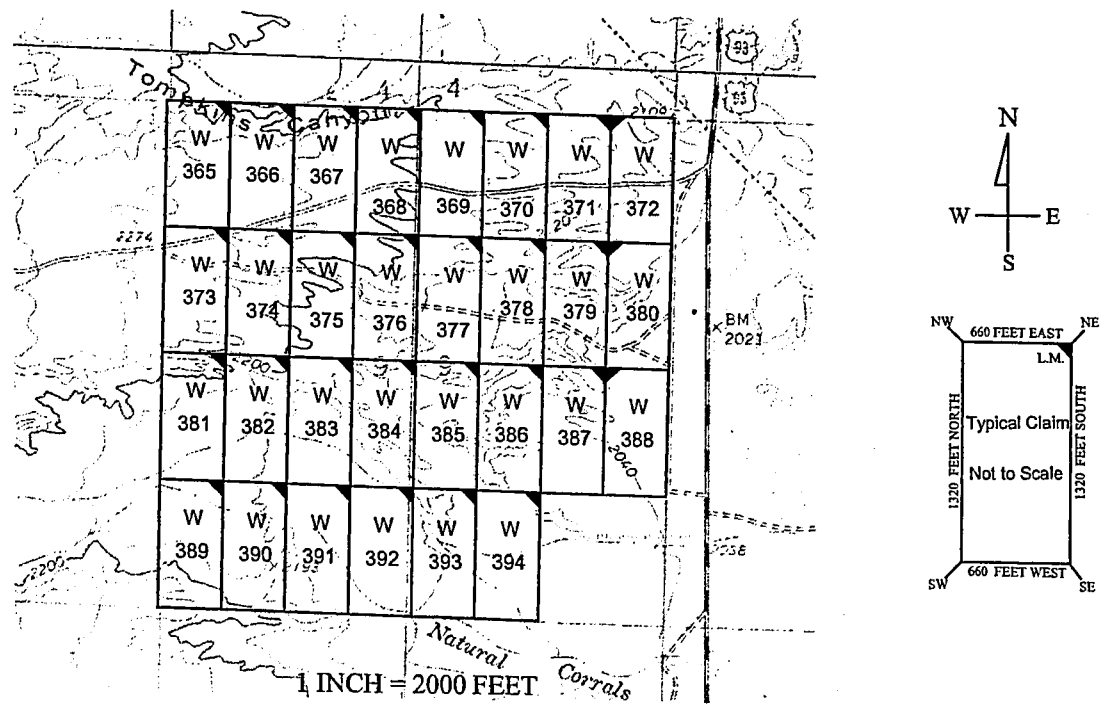
Filed at the request of and return to:
 Zenolith LLC
 P.O. Box 130
 Arvada, Colorado 80001

RECEIVED
 BLM AZ STATE OFFICE
 2019 JAN 28 P 2:49
 PHOENIX, ARIZONA

LOCATION NOTICE FOR PLACER MINING CLAIM

NOTICE IS HEREBY GIVIN that the W- 389 placer mining claim has been located by Zenolith LLC, whose current mailing address is P.O. Box 130, Arvada, Colorado 80001. The general course of this claim is North and South and is situated in Mohave County, Arizona. This claim is approximately 660 feet in width and 1320 feet in length and contains approximately 20 acres. This claim runs from the location monument on which the location notice is posted at the NE corner of the claim approximately 660 feet in a West direction to the West end line and 1320 feet in a South direction to the South end line. This claim is marked by four monuments, one at each corner of the claim, claim monuments are marked with 2"x2"x5' wood post with scribed aluminum tags. The Location Monument on which this notice is posted is situated within Section 9, Township 16 North, Range 13 West, Gila and Salt River Baseline and Meridian, Mohave County, Arizona. This claim encompasses portions of the following legal subdivision (s) and is located by legal subdivision: W2 SW4 SW4 Section 9, Township 16 North, Range 13 West, Gila and Salt River Baseline and Meridian. The locality of this claim with reference to some natural object or permanent monument is as follows: The North East corner of this claim is approximately 1320 feet North and 4620 feet West from the South East corner of Section 9, Township 16 North, Range 13 West, G.&SR.B.M. DATED AND POSTED on the ground this 28 day of November, 2018

BY: Dave Rowe
 Dave Rowe, Agent



AMC453313

The above map depicts the W - 389 placer mining claim, which is located in Section(s) 9, Township 16 North, Range 13 West, Gila and Salt River Baseline and Meridian, Mohave County, Arizona. The claim corners and Location monuments are marked by 2 inch by 2 inch by 5 foot wooden post with aluminum tags. The bearings and distances between claims are depicted on the map.

After recording please return to
Zenolith (USA) LLC
PO Box 130
Arvada, CO 80001

FEE# 2019009765

OFFICIAL RECORDS
OF MOHAVE COUNTY
KRISTI BLAIR,
COUNTY RECORDER



02/27/2019 03:55 PM Fee: \$10.00

PAGE: 1 of 1

Amended Location Notice For Placer Mining Claim

Notice is hereby given that the W-390 placer mining claim of record at the AZ State office of the BLM under serial number AMC 453314 was amended by Zenolith (USA) LLC a Delaware Corp, owner thereof, whose address is PO Box 130, Arvada, CO 80001. The date of the original location and recording of the location notice in the Official Records of Mohave County, AZ are as follows:

Date of Location	Fee#
November 28, 2018	2019002844

The purpose of this amendment is to correct the locator name to Zenolith (USA) LLC

NOTICE IS HEREBY GIVIN that the W- 390 placer mining claim has been located by Zenolith (USA) LLC whose current mailing address is P.O. Box 130, Arvada, Colorado 80001. The general course of this claim is North and South and is situated in Mohave County, Arizona. This claim is approximately 660 feet in width and 1320 feet in length and contains approximately 20 acres. This claim runs from the location monument on which the location notice is posted at the NE corner of the claim approximately 660 feet in a West direction to the West end line and 1320 feet in a South direction to the South end line. This claim is marked by four monuments, one at each corner of the claim, claim monuments are marked with 2"x2"x5' wood post with scribed aluminum tags. The Location Monument on which this notice is posted is situated within Section 9, Township 16 North, Range 13 West, Gila and Salt River Baseline and Meridian, Mohave County, Arizona.

This claim encompasses portions of the following legal subdivision (s) and is located by legal subdivision: E2 SW4 SW4 Section 9, Township 16 North, Range 13 West, Gila and Salt River Baseline and Meridian.

The locality of this claim with reference to some natural object or permanent monument is as follows:

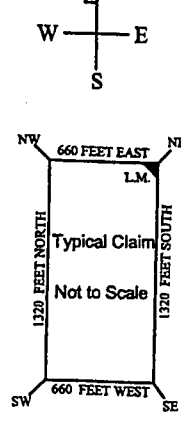
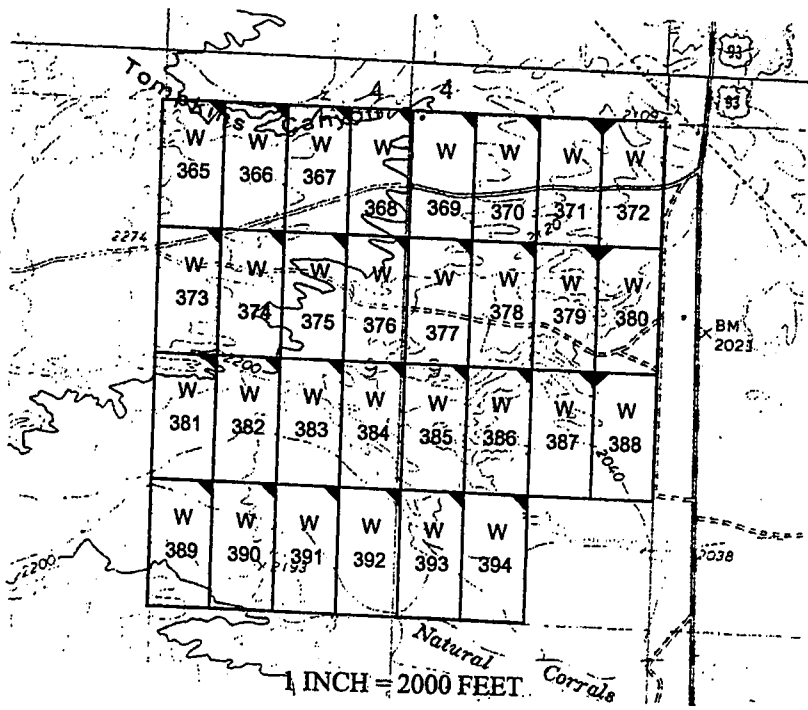
The North East corner of this claim is approximately 1320 feet North and 3960 feet West from the South East corner of Section 9, Township 16 North, Range 13 West, G.&SR.B.M.

DATED AND POSTED ~~on~~ this February 15-2019 *Amended*

BY: *Jim Heulerger - Agent*

RECEIVED
BLM
2019 MAR 14 P 12:48
PHOENIX, ARIZONA

AMC 453314



The above map depicts the W- 390 placer mining claim, which is located in Section(s) 9, Township 16 North, Range 13 West, Gila and Salt River Baseline and Meridian, Mohave County, Arizona. The claim corners and Location monuments are marked by 2 inch by 2 inch by 5 foot wooden post with aluminum tags. The bearings and distances between claims are depicted on the map.

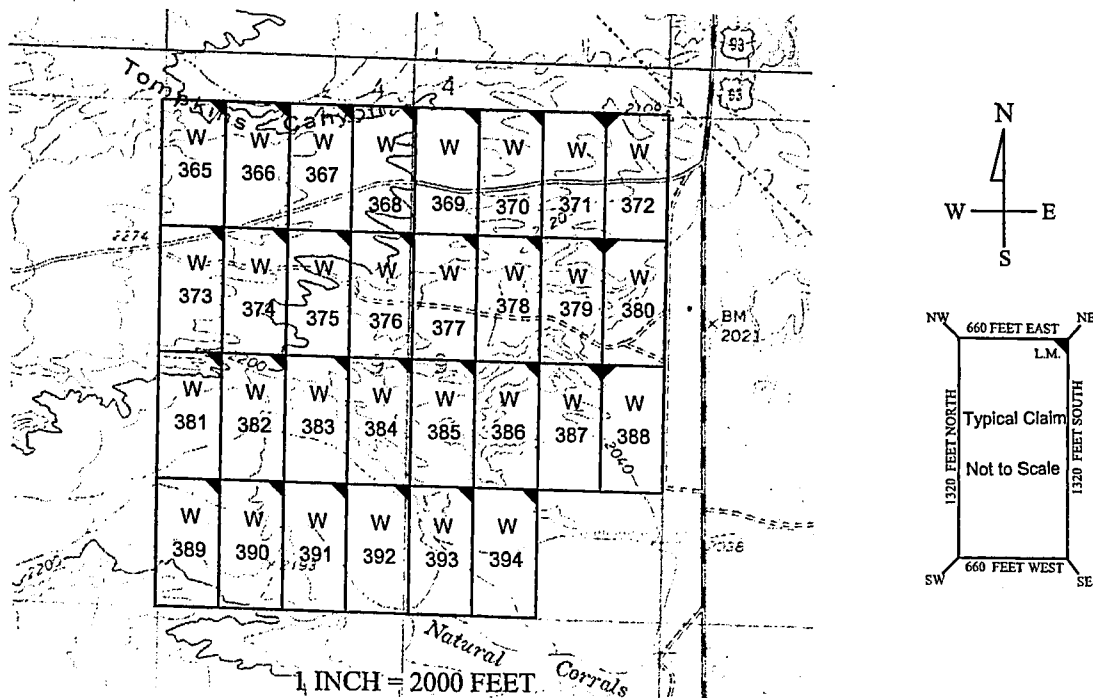
Filed at the request of and return to:
Zenolith LLC
P.O. Box 130
Arvada, Colorado 80001

RECEIVED
BLM AZ STATE OFFICE
2019 JAN 28 P 2:49
PHOENIX, ARIZONA

LOCATION NOTICE FOR PLACER MINING CLAIM

NOTICE IS HEREBY GIVIN that the W-390 placer mining claim has been located by Zenolith LLC, whose current mailing address is P.O. Box 130, Arvada, Colorado 80001. The general course of this claim is North and South and is situated in Mohave County, Arizona. This claim is approximately 660 feet in width and 1320 feet in length and contains approximately 20 acres. This claim runs from the location monument on which the location notice is posted at the NE corner of the claim approximately 660 feet in a West direction to the West end line and 1320 feet in a South direction to the South end line. This claim is marked by four monuments, one at each corner of the claim, claim monuments are marked with 2"x2"x5' wood post with scribed aluminum tags. The Location Monument on which this notice is posted is situated within Section 9, Township 16 North, Range 13 West, Gila and Salt River Baseline and Meridian, Mohave County, Arizona. This claim encompasses portions of the following legal subdivision (s) and is located by legal subdivision: E2 SW4 SW4 Section 9, Township 16 North, Range 13 West, Gila and Salt River Baseline and Meridian. The locality of this claim with reference to some natural object or permanent monument is as follows: The North East corner of this claim is approximately 1320 feet North and 3960 feet West from the South East corner of Section 9, Township 16 North, Range 13 West, G.&SR.B.M. DATED AND POSTED on the ground this 28 day of November, 2018

BY: Dave Rowe
Dave Rowe, Agent



AM0453314

The above map depicts the W-390 placer mining claim, which is located in Section(s) 9, Township 16 North, Range 13 West, Gila and Salt River Baseline and Meridian, Mohave County, Arizona. The claim corners and Location monuments are marked by 2 inch by 2 inch by 5 foot wooden post with aluminum tags. The bearings and distances between claims are depicted on the map.

After recording please return to
Zenolith (USA) LLC
PO Box 130
Arvada, CO 80001

Amended Location Notice For Placer Mining Claim

Notice is hereby given that the W-391 placer mining claim of record at the AZ State office of the BLM under serial number AMC 453315 was amended by Zenolith (USA) LLC a Delaware Corp, owner thereof, whose address is PO Box 130, Arvada, CO 80001. The date of the original location and recording of the location notice in the Official Records of Mohave County, AZ are as follows:

Date of Location	Fee#
November 28, 2018	2019002845

FEE# 2019009766

OFFICIAL RECORDS
OF MOHAVE COUNTY
KRISTI BLAIR,
COUNTY RECORDER



02/27/2019 03:55 PM Fee: \$10.00

PAGE: 1 of 1

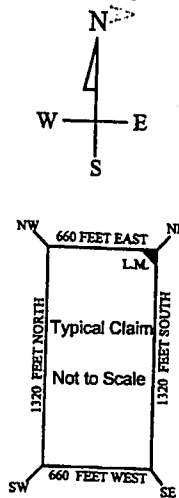
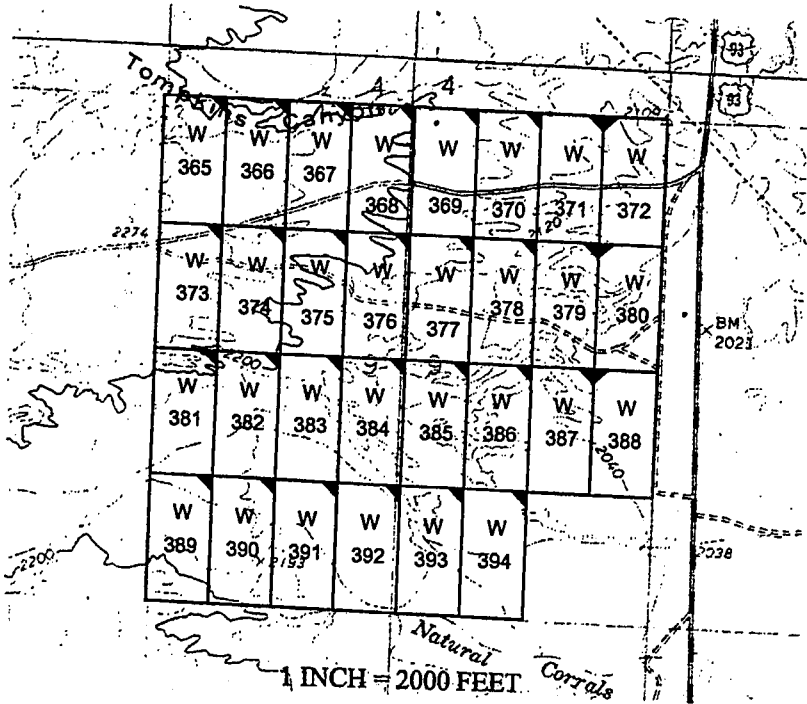
The purpose of this amendment is to correct the locator name to Zenolith (USA) LLC

NOTICE IS HEREBY GIVIN that the W-391 placer mining claim has been located by Zenolith (USA) LLC whose current mailing address is P.O. Box 130, Arvada, Colorado 80001. The general course of this claim is North and South and is situated in Mohave County, Arizona. This claim is approximately 660 feet in width and 1320 feet in length and contains approximately 20 acres. This claim runs from the location monument on which the location notice is posted at the NE corner of the claim approximately 660 feet in a West direction to the West end line and 1320 feet in a South direction to the South end line. This claim is marked by four monuments, one at each corner of the claim, claim monuments are marked with 2"x2"x5' wood post with scribed aluminum tags. The Location Monument on which this notice is posted is situated within Section 9, Township 16 North, Range 13 West, Gila and Salt River Baseline and Meridian, Mohave County, Arizona. This claim encompasses portions of the following legal subdivision (s) and is located by legal subdivision: W2 SE4 SW4 Section 9, Township 16 North, Range 13 West, Gila and Salt River Baseline and Meridian. The locality of this claim with reference to some natural object or permanent monument is as follows: The North East corner of this claim is approximately 1320 feet North and 3300 feet West from the South East corner of Section 9, Township 16 North, Range 13 West, G & SR.B.M. Amended, DATED AND POSTED ~~on~~ this February 15-2019

BY: *Jim Heulinger - Agent*

RECEIVED
2019 MAR 14 P 12:48
PHOENIX, ARIZONA

AMC 453315



The above map depicts the W-391 placer mining claim, which is located in Section(s) 9, Township 16 North, Range 13 West, Gila and Salt River Baseline and Meridian, Mohave County, Arizona. The claim corners and Location monuments are marked by 2 inch by 2 inch by 5 foot wooden post with aluminum tags. The bearings and distances between claims are depicted on the map.

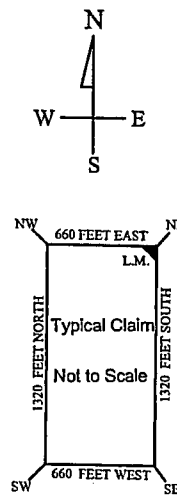
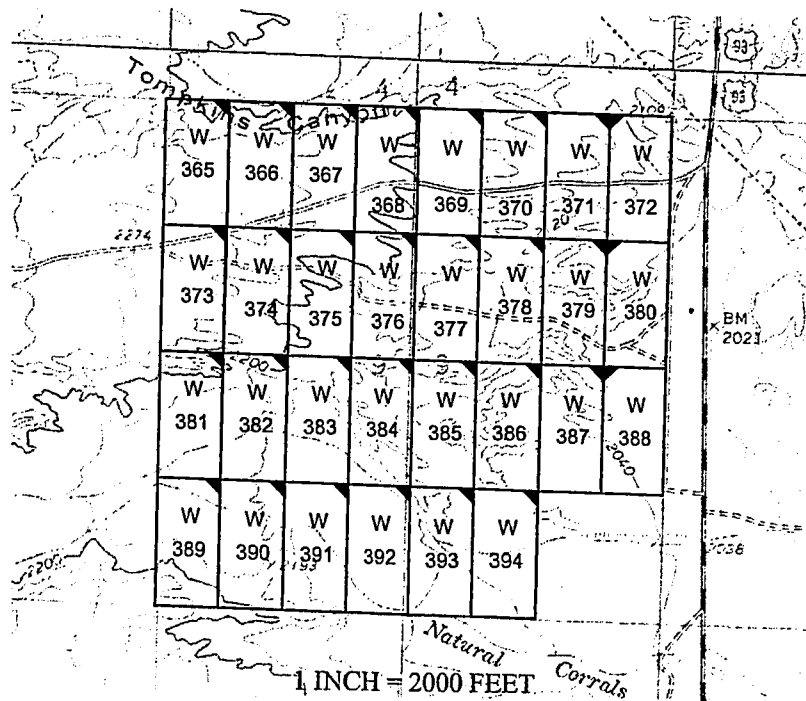
Filed at the request of and return to:
Zenolith LLC
P.O. Box 130
Arvada, Colorado 80001

RECEIVED
BLM AZ STATE OFFICE
2019 JAN 28 P 2:49
PHOENIX, ARIZONA

LOCATION NOTICE FOR PLACER MINING CLAIM

NOTICE IS HEREBY GIVIN that the W- 391 placer mining claim has been located by Zenolith LLC, whose current mailing address is P.O. Box 130, Arvada, Colorado 80001. The general course of this claim is North and South and is situated in Mohave County, Arizona. This claim is approximately 660 feet in width and 1320 feet in length and contains approximately 20 acres. This claim runs from the location monument on which the location notice is posted at the NE corner of the claim approximately 660 feet in a West direction to the West end line and 1320 feet in a South direction to the South end line. This claim is marked by four monuments, one at each corner of the claim, claim monuments are marked with 2"x2"x5' wood post with scribed aluminum tags. The Location Monument on which this notice is posted is situated within Section 9, Township 16 North, Range 13 West, Gila and Salt River Baseline and Meridian, Mohave County, Arizona. This claim encompasses portions of the following legal subdivision (s) and is located by legal subdivision: W2 SE4 SW4 Section 9, Township 16 North, Range 13 West, Gila and Salt River Baseline and Meridian. The locality of this claim with reference to some natural object or permanent monument is as follows: The North East corner of this claim is approximately 1320 feet North and 3300 feet West from the South East corner of Section 9, Township 16 North, Range 13 West, G.&SR.B.M. DATED AND POSTED on the ground this 28 day of November, 2018

BY: Dave Rowe
Dave Rowe, Agent



AMC453315

The above map depicts the W- 391 placer mining claim, which is located in Section(s) 9, Township 16 North, Range 13 West, Gila and Salt River Baseline and Meridian, Mohave County, Arizona. The claim corners and Location monuments are marked by 2 inch by 2 inch by 5 foot wooden post with aluminum tags. The bearings and distances between claims are depicted on the map.

After recording please return to
Zenolith (USA) LLC
PO Box 130
Arvada, CO 80001

FEE# 2019009767

OFFICIAL RECORDS
OF MOHAVE COUNTY
KRISTI BLAIR,
COUNTY RECORDER



02/27/2019 03:55 PM Fee: \$10.00

PAGE: 1 of 1

Amended Location Notice For Placer Mining Claim

Notice is hereby given that the W-392 placer mining claim of record at the AZ State office of the BLM under serial number AMC 453316 was amended by Zenolith (USA) LLC, a Delaware Corp, owner thereof, whose address is PO Box 130, Arvada, CO 80001. The date of the original location and recording of the location notice in the Official Records of Mohave County, AZ are as follows:

Date of Location	Fee#
November 28, 2018	2019002846

The purpose of this amendment is to correct the locator name to Zenolith (USA) LLC

NOTICE IS HEREBY GIVIN that the W-392 placer mining claim has been located by Zenolith (USA) LLC whose current mailing address is P.O. Box 130, Arvada, Colorado 80001. The general course of this claim is North and South and is situated in Mohave County, Arizona. This claim is approximately 660 feet in width and 1320 feet in length and contains approximately 20 acres. This claim runs from the location monument on which the location notice is posted at the NE corner of the claim approximately 660 feet in a West direction to the West end line and 1320 feet in a South direction to the South end line. This claim is marked by four monuments, one at each corner of the claim, claim monuments are marked with 2"x2"x5' wood post with scribed aluminum tags. The Location Monument on which this notice is posted is situated within Section 9, Township 16 North, Range 13 West, Gila and Salt River Baseline and Meridian, Mohave County, Arizona. This claim encompasses portions of the following legal subdivision (s) and is located by legal subdivision: E2 SE4 SW4 Section 9, Township 16 North, Range 13 West, Gila and Salt River Baseline and Meridian. The locality of this claim with reference to some natural object or permanent monument is as follows: The North East corner of this claim is approximately 1320 feet North and 2640 feet West from the South East corner of Section 9, Township 16 North, Range 13 West, G.&SR.B.M. Amended, DATED AND POSTED ~~on~~ this February 15-2019

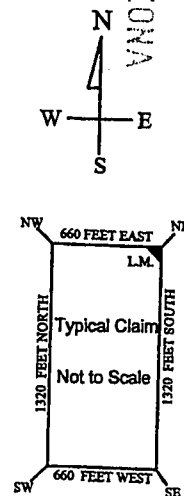
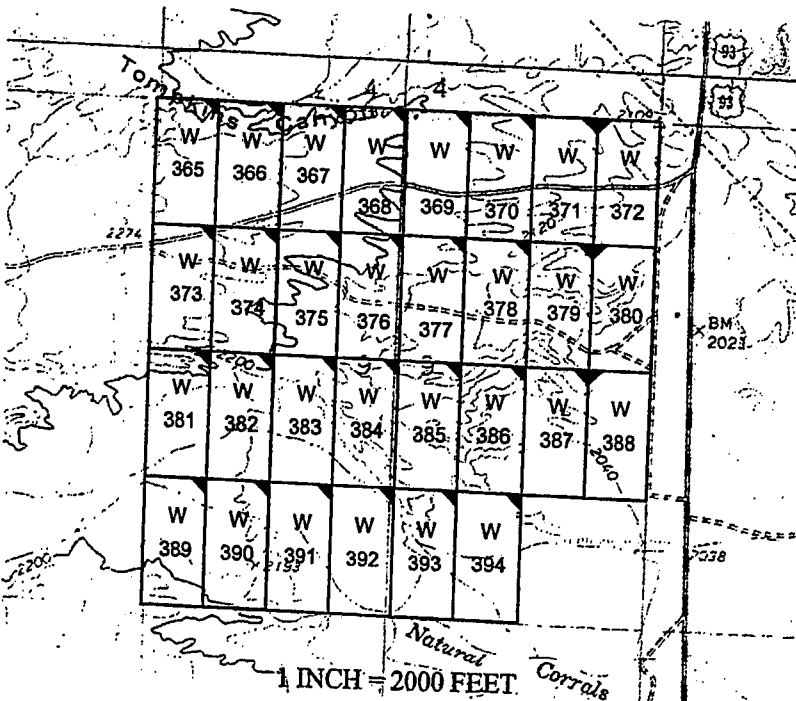
BY: Jim Seulinger Agent

PHOENIX, ARIZONA

2019 MAR 14 P 12:48

RECEIVED
EMERALD STATE

AMC 453316



The above map depicts the W-392 placer mining claim, which is located in Section(s) 9, Township 16 North, Range 13 West, Gila and Salt River Baseline and Meridian, Mohave County, Arizona. The claim corners and Location monuments are marked by 2 inch by 2 inch by 5 foot wooden post with aluminum tags. The bearings and distances between claims are depicted on the map.

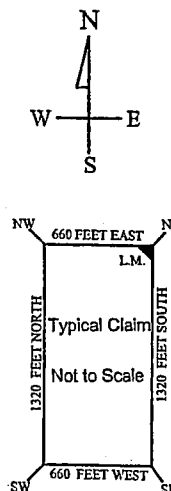
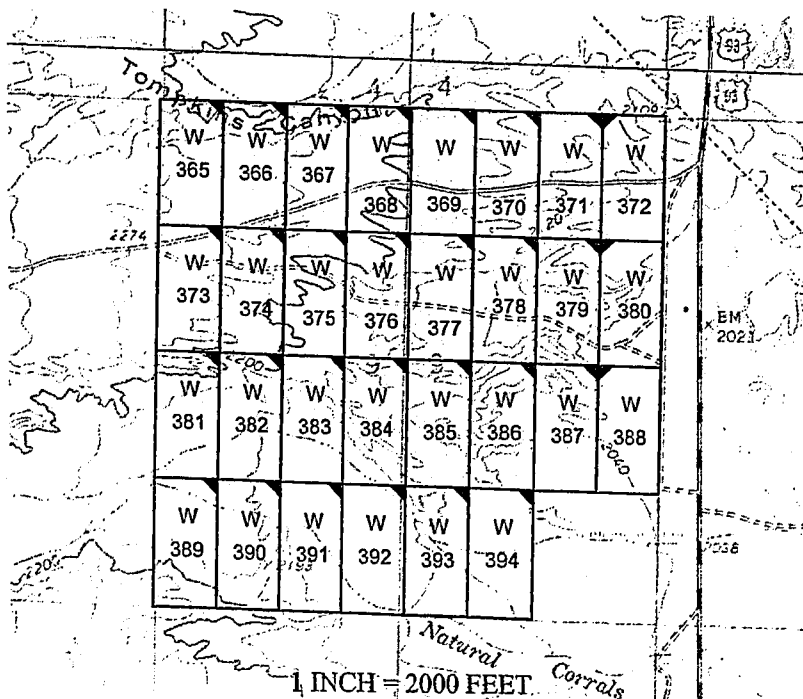
Filed at the request of and return to:
Zenolith LLC
P.O. Box 130
Arvada, Colorado 80001

RECEIVED
BLM AT STATE OFFICE
2019 JAN 28 P 2:49
PHOENIX, ARIZONA

LOCATION NOTICE FOR PLACER MINING CLAIM

NOTICE IS HEREBY GIVIN that the W- 392 placer mining claim has been located by Zenolith LLC, whose current mailing address is P.O. Box 130, Arvada, Colorado 80001. The general course of this claim is North and South and is situated in Mohave County, Arizona. This claim is approximately 660 feet in width and 1320 feet in length and contains approximately 20 acres. This claim runs from the location monument on which the location notice is posted at the NE corner of the claim approximately 660 feet in a West direction to the West end line and 1320 feet in a South direction to the South end line. This claim is marked by four monuments; one at each corner of the claim, claim monuments are marked with 2"x2"x5' wood post with scribed aluminum tags. The Location Monument on which this notice is posted is situated within Section 9, Township 16 North, Range 13 West, Gila and Salt River Baseline and Meridian, Mohave County, Arizona. This claim encompasses portions of the following legal subdivision (s) and is located by legal subdivision: E2 SE4 SW4 Section 9, Township 16 North, Range 13 West, Gila and Salt River Baseline and Meridian. The locality of this claim with reference to some natural object or permanent monument is as follows: The North East corner of this claim is approximately 1320 feet North and 2640 feet West from the South East corner of Section 9, Township 16 North, Range 13 West, G.&SR.B.M. DATED AND POSTED on the ground this 28 day of November, 2018

BY: Dave Rowe
Dave Rowe, Agent



AMC453316

The above map depicts the W- 392 placer mining claim, which is located in Section(s) 9, Township 16 North, Range 13 West, Gila and Salt River Baseline and Meridian, Mohave County, Arizona. The claim corners and Location monuments are marked by 2 inch by 2 inch by 5 foot wooden post with aluminum tags. The bearings and distances between claims are depicted on the map.

After recording please return to
Zenolith (USA) LLC
PO Box 130
Arvada, CO 80001

FEE# 2019009768

OFFICIAL RECORDS
OF MOHAVE COUNTY
KRISTI BLAIR,
COUNTY RECORDER



02/27/2019 03:55 PM Fee: \$10.00

PAGE: 1 of 1

Amended Location Notice For Placer Mining Claim

Notice is hereby given that the W-393 placer mining claim of record at the AZ State office of the BLM under serial number AMC 453317 was amended by Zenolith (USA) LLC a Delaware Corp, owner thereof, whose address is PO Box 130, Arvada, CO 80001. The date of the original location and recording of the location notice in the Official Records of Mohave County, AZ are as follows:

Date of Location November 28, 2018 Fee# 2019002847

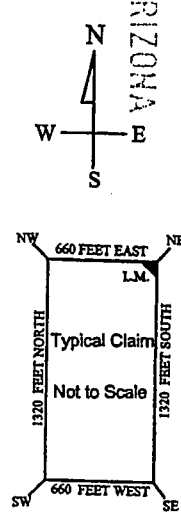
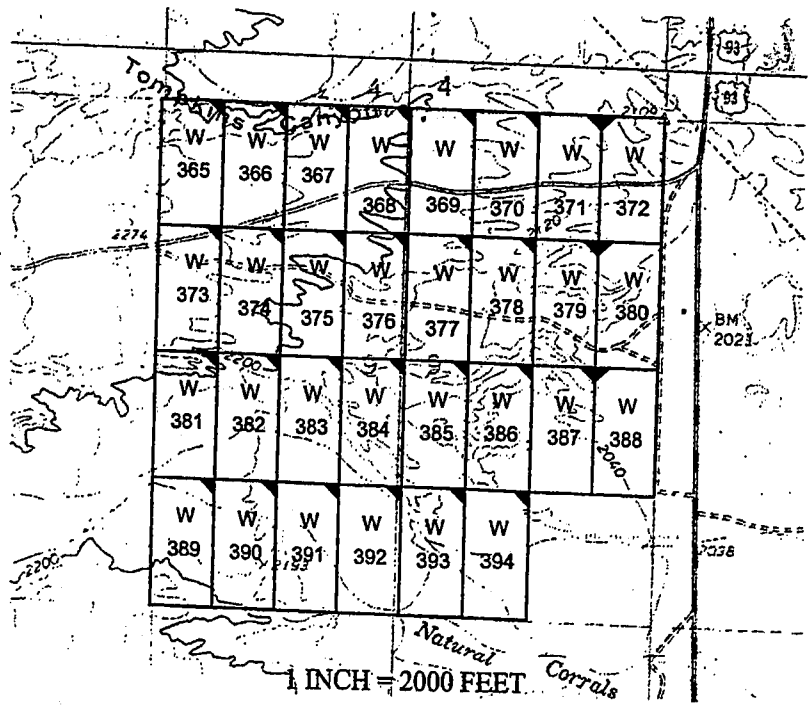
The purpose of this amendment is to correct the locator name to Zenolith (USA) LLC

NOTICE IS HEREBY GIVIN that the W- 393 placer mining claim has been located by Zenolith (USA) LLC whose current mailing address is P.O. Box 130, Arvada, Colorado 80001. The general course of this claim is North and South and is situated in Mohave County, Arizona. This claim is approximately 660 feet in width and 1320 feet in length and contains approximately 20 acres. This claim runs from the location monument on which the location notice is posted at the NE corner of the claim approximately 660 feet in a West direction to the West end line and 1320 feet in a South direction to the South end line. This claim is marked by four monuments, one at each corner of the claim, claim monuments are marked with 2"x2"x5' wood post with scribed aluminum tags. The Location Monument on which this notice is posted is situated within Section 9, Township 16 North, Range 13 West, Gila and Salt River Baseline and Meridian, Mohave County, Arizona. This claim encompasses portions of the following legal subdivision (s) and is located by legal subdivision: W2 SW4 SE4 Section 9, Township 16 North, Range 13 West, Gila and Salt River Baseline and Meridian. The locality of this claim with reference to some natural object or permanent monument is as follows: The North East corner of this claim is approximately 1320 feet North and 1980 feet West from the South East corner of Section 9, Township 16 North, Range 13 West, G.&SR.B.M. Amended, DATED AND POSTED ~~this~~ this February 15-2019

BY: *Jim Guilinger - Agent*

RECEIVED
PHOENIX, ARIZONA
2019 MAR 14 P 12:48

AMC 453317



The above map depicts the W- 393 placer mining claim, which is located in Section(s) 9, Township 16 North, Range 13 West, Gila and Salt River Baseline and Meridian, Mohave County, Arizona. The claim corners and Location monuments are marked by 2 inch by 2 inch by 5 foot wooden post with aluminum tags. The bearings and distances between claims are depicted on the map.

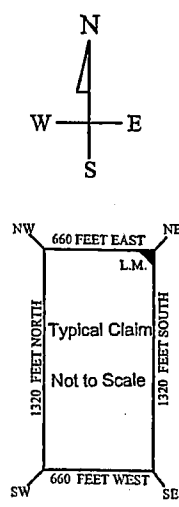
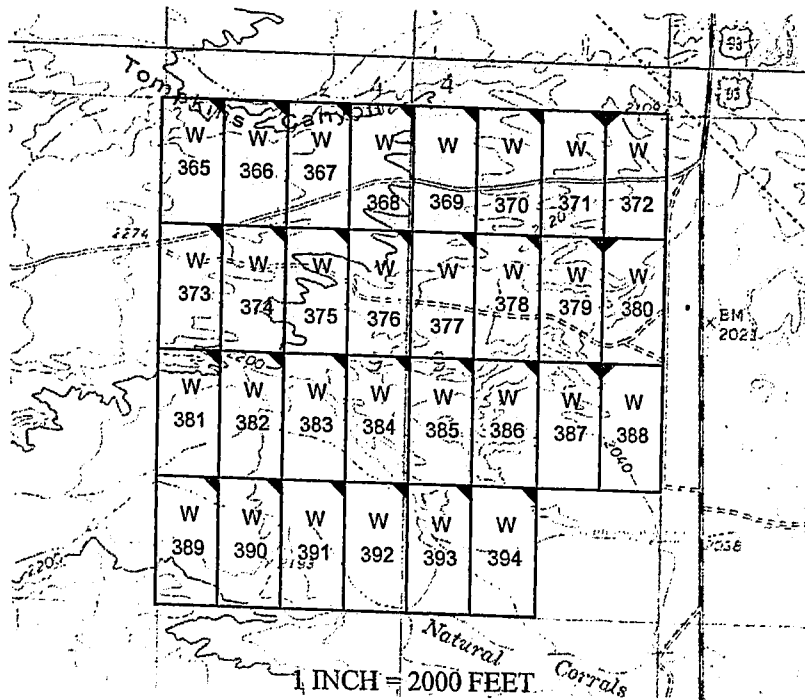
Filed at the request of and return to:
 Zenolith LLC
 P.O. Box 130
 Arvada, Colorado 80001

RECEIVED
 BLM ARIZONA STATE OFFICE
 2019 JAN 28 P 2:49
 PHOENIX, ARIZONA

LOCATION NOTICE FOR PLACER MINING CLAIM

NOTICE IS HEREBY GIVIN that the W- 393 placer mining claim has been located by Zenolith LLC whose current mailing address is P.O. Box 130, Arvada, Colorado 80001. The general course of this claim is North and South and is situated in Mohave County, Arizona. This claim is approximately 660 feet in width and 1320 feet in length and contains approximately 20 acres. This claim runs from the location monument on which the location notice is posted at the NE corner of the claim approximately 660 feet in a West direction to the West end line and 1320 feet in a South direction to the South end line. This claim is marked by four monuments, one at each corner of the claim, claim monuments are marked with 2"x2"x5' wood post with scribed aluminum tags. The Location Monument on which this notice is posted is situated within Section 9, Township 16 North, Range 13 West, Gila and Salt River Baseline and Meridian, Mohave County, Arizona. This claim encompasses portions of the following legal subdivision (s) and is located by legal subdivision: W2 SW4 SE4 Section 9, Township 16 North, Range 13 West, Gila and Salt River Baseline and Meridian. The locality of this claim with reference to some natural object or permanent monument is as follows: The North East corner of this claim is approximately 1320 feet North and 1980 feet West from the South East corner of Section 9, Township 16 North, Range 13 West, G.&SR.B.M. DATED AND POSTED on the ground this 28 day of November, 2018

BY: Dave Rowe
 Dave Rowe, Agent



AMC453317

The above map depicts the W - 393 placer mining claim, which is located in Section(s) 9, Township 16 North, Range 13 West, Gila and Salt River Baseline and Meridian, Mohave County, Arizona. The claim corners and Location monuments are marked by 2 inch by 2 inch by 5 foot wooden post with aluminum tags. The bearings and distances between claims are depicted on the map.

After recording please return to
Zenolith (USA) LLC
PO Box 130
Arvada, CO 80001

FEE# 2019009769

OFFICIAL RECORDS
OF MOHAVE COUNTY
KRISTI BLAIR,
COUNTY RECORDER



02/27/2019 03:55 PM Fee: \$10.00

PAGE: 1 of 1

Amended Location Notice For Placer Mining Claim

Notice is hereby given that the W-394 placer mining claim of record at the AZ State office of the BLM under serial number AMC 453318 was amended by Zenolith (USA) LLC, a Delaware Corp, owner thereof, whose address is PO Box 130, Arvada, CO 80001. The date of the original location and recording of the location notice in the Official Records of Mohave County, AZ are as follows:

Date of Location November 28, 2018 Fee# 2019002848

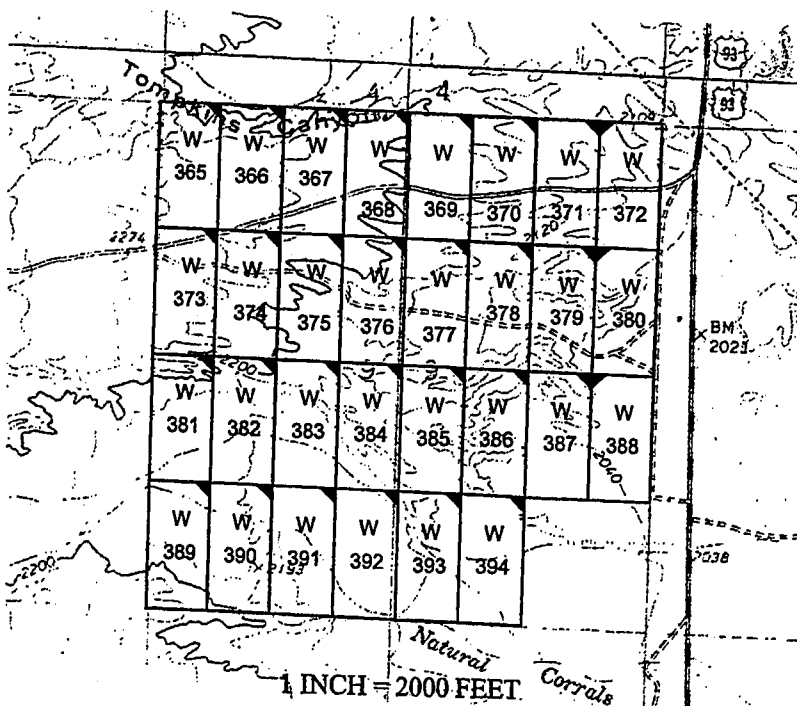
The purpose of this amendment is to correct the locator name to Zenolith (USA) LLC

NOTICE IS HEREBY GIVIN that the W-394 placer mining claim has been located by Zenolith (USA) LLC whose current mailing address is P.O. Box 130, Arvada, Colorado 80001. The general course of this claim is North and South and is situated in Mohave County, Arizona. This claim is approximately 660 feet in width and 1320 feet in length and contains approximately 20 acres. This claim runs from the location monument on which the location notice is posted at the NE corner of the claim approximately 660 feet in a West direction to the West end line and 1320 feet in a South direction to the South end line. This claim is marked by four monuments, one at each corner of the claim, claim monuments are marked with 2"x2"x5' wood post with scribed aluminum tags. The Location Monument on which this notice is posted is situated within Section 9, Township 16 North, Range 13 West, Gila and Salt River Baseline and Meridian, Mohave County, Arizona.

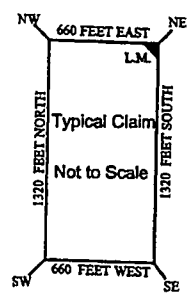
This claim encompasses portions of the following legal subdivision (s) and is located by legal subdivision: E2 SW4 SE4 Section 9, Township 16 North, Range 13 West, Gila and Salt River Baseline and Meridian. The locality of this claim with reference to some natural object or permanent monument is as follows:

The North East corner of this claim is approximately 1320 feet North and 1320 feet West from the South East corner of Section 9, Township 16 North, Range 13 West, G.&SR.B.M. Amended by
DATED AND POSTED ~~February 15-2019~~ this February 15-2019

BY: *Jim Mulvaney Agent*



RECEIVED
2019 MAR 14 P 12:48
PHOENIX, ARIZONA



AMC 453318

The above map depicts the W-394 placer mining claim, which is located in Section(s) 9, Township 16 North, Range 13 West, Gila and Salt River Baseline and Meridian, Mohave County, Arizona. The claim corners and Location monuments are marked by 2 inch by 2 inch by 5 foot wooden post with aluminum tags. The bearings and distances between claims are depicted on the map.

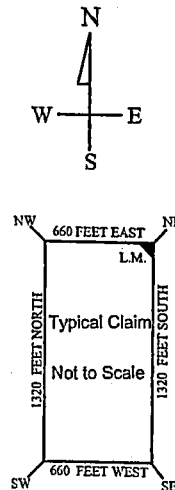
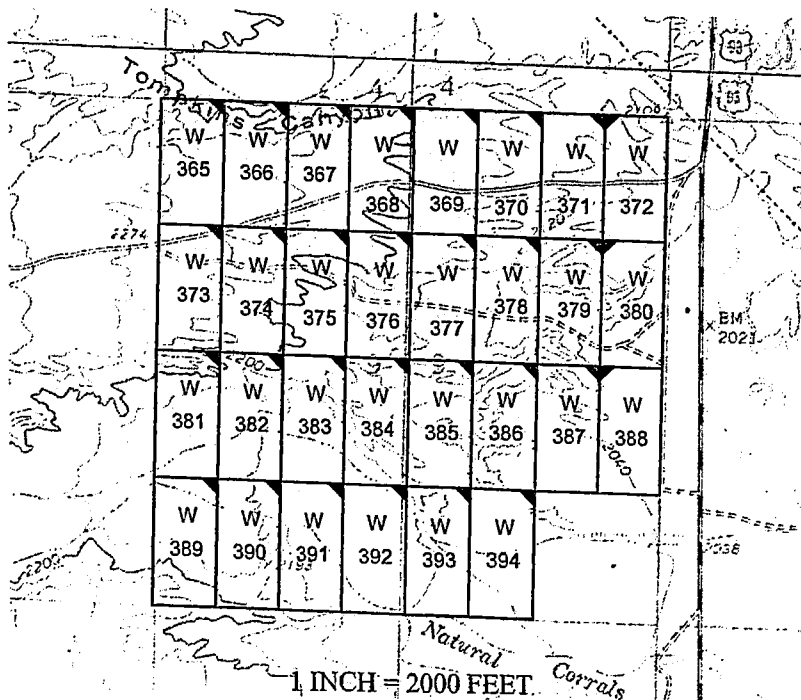
Filed at the request of and return to:
Zenolith LLC
P.O. Box 130
Arvada, Colorado 80001

RECEIVED
BLM AZ STATE OFFICE
2019 JAN 28 P 2:49
PHOENIX, ARIZONA

LOCATION NOTICE FOR PLACER MINING CLAIM

NOTICE IS HEREBY GIVIN that the W- 394 placer mining claim has been located by Zenolith LLC whose current mailing address is P.O. Box 130, Arvada, Colorado 80001. The general course of this claim is North and South and is situated in Mohave County, Arizona. This claim is approximately 660 feet in width and 1320 feet in length and contains approximately 20 acres. This claim runs from the location monument on which the location notice is posted at the NE corner of the claim approximately 660 feet in a West direction to the West end line and 1320 feet in a South direction to the South end line. This claim is marked by four monuments, one at each corner of the claim, claim monuments are marked with 2"x2"x5' wood post with scribed aluminum tags. The Location Monument on which this notice is posted is situated within Section 9, Township 16 North, Range 13 West, Gila and Salt River Baseline and Meridian, Mohave County, Arizona. This claim encompasses portions of the following legal subdivision (s) and is located by legal subdivision: E2 SW4 SE4 Section 9, Township 16 North, Range 13 West, Gila and Salt River Baseline and Meridian. The locality of this claim with reference to some natural object or permanent monument is as follows: The North East corner of this claim is approximately 1320 feet North and 1320 feet West from the South East corner of Section 9, Township 16 North, Range 13 West, G.&SR.B.M. DATED AND POSTED on the ground this 28 day of November, 2018

BY: Dave Rowe
Dave Rowe, Agent



AMC453319

The above map depicts the W - 394 placer mining claim, which is located in Section(s) 9, Township 16 North, Range 13 West, Gila and Salt River Baseline and Meridian, Mohave County, Arizona. The claim corners and Location monuments are marked by 2 inch by 2 inch by 5 foot wooden post with aluminum tags. The bearings and distances between claims are depicted on the map.

After recording please return to
Zenolith (USA) LLC
PO Box 130
Arvada, CO 80001

FEE# 2019009770

OFFICIAL RECORDS
OF MOHAVE COUNTY
KRISTI BLAIR
COUNTY RECORDER



02/27/2019 03:55 PM Fee: \$10.00

PAGE: 1 of 1

Amended Location Notice For Placer Mining Claim

Notice is hereby given that the W-395 placer mining claim of record at the AZ State office of the BLM under serial number AMC 453319 was amended by Zenolith (USA) LLC, a Delaware Corp, owner thereof, whose address is PO Box 130, Arvada, CO 80001. The date of the original location and recording of the location notice in the Official Records of Mohave County, AZ are as follows:

Date of Location	Fee#
November 28, 2018	2019002849

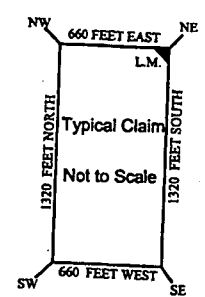
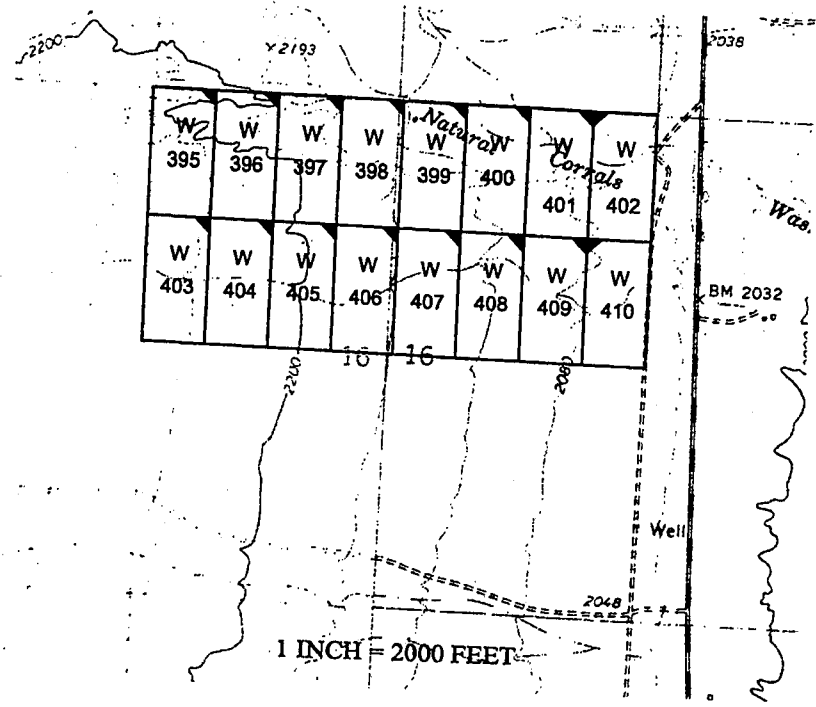
The purpose of this amendment is to correct the locator name to Zenolith (USA) LLC

NOTICE IS HEREBY GIVIN that the W- 395 placer mining claim has been located by Zenolith (USA) LLC whose current mailing address is P.O. Box 130, Arvada, Colorado 80001. The general course of this claim is North and South and is situated in Mohave County, Arizona. This claim is approximately 660 feet in width and 1320 feet in length and contains approximately 20 acres. This claim runs from the location monument on which the location notice is posted at the NE corner of the claim approximately 660 feet in a West direction to the West end line and 1320 feet in a South direction to the South end line. This claim is marked by four monuments, one at each corner of the claim, claim monuments are marked with 2"x2"x5' wood post with scribed aluminum tags. The Location Monument on which this notice is posted is situated within Section 16, Township 16 North, Range 13 West, Gila and Salt River Baseline and Meridian, Mohave County, Arizona. This claim encompasses portions of the following legal subdivision (s) and is located by legal subdivision: W2 NW4 NW4 Section 16, Township 16 North, Range 13 West, Gila and Salt River Baseline and Meridian. The locality of this claim with reference to some natural object or permanent monument is as follows: The North East corner of this claim is approximately 5280 feet North and 4620 feet West from the South East corner of Section 16, Township 16 North, Range 13 West, G.&SR.B.M. Amended, DATED AND POSTED ~~February 15, 2019~~ this February 15-2019

BY: Jim Meulinger - Agent

2019 MAR 14 P 12:48
RECEIVED
PHOENIX, ARIZONA

AMC 453319



The above map depicts the W - 395 placer mining claim, which is located in Section(s) 16, Township 16 North, Range 13 West, Gila and Salt River Baseline and Meridian, Mohave County, Arizona. The claim corners and Location monuments are marked by 2 inch by 2 inch by 5 foot wooden post with aluminum tags. The bearings and distances between claims are depicted on the map.

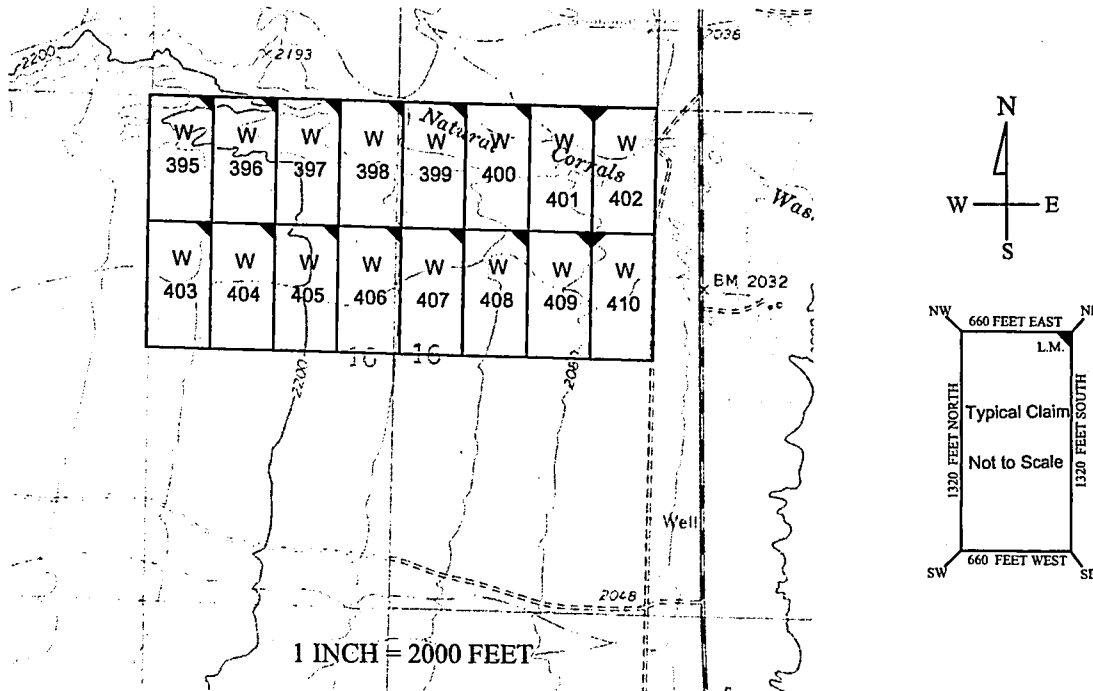
Filed at the request of and return to:
Zenolith LLC
P.O. Box 130
Arvada, Colorado 80001

RECEIVED
BLM AZ STATE OFFICE
2019 JAN 28 P 2:30
PHOENIX, ARIZONA

LOCATION NOTICE FOR PLACER MINING CLAIM

NOTICE IS HEREBY GIVIN that the W- 395 placer mining claim has been located by Zenolith LLC, whose current mailing address is P.O. Box 130, Arvada, Colorado 80001. The general course of this claim is North and South and is situated in Mohave County, Arizona. This claim is approximately 660 feet in width and 1320 feet in length and contains approximately 20 acres. This claim runs from the location monument on which the location notice is posted at the NE corner of the claim approximately 660 feet in a West direction to the West end line and 1320 feet in a South direction to the South end line. This claim is marked by four monuments, one at each corner of the claim, claim monuments are marked with 2"x2"x5' wood post with scribed aluminum tags. The Location Monument on which this notice is posted is situated within Section 16, Township 16 North, Range 13 West, Gila and Salt River Baseline and Meridian, Mohave County, Arizona. This claim encompasses portions of the following legal subdivision (s) and is located by legal subdivision: W2 NW4 NW4 Section 16, Township 16 North, Range 13 West, Gila and Salt River Baseline and Meridian. The locality of this claim with reference to some natural object or permanent monument is as follows: The North East corner of this claim is approximately 5280 feet North and 4620 feet West from the South East corner of Section 16, Township 16 North, Range 13 West, G.&SR.B.M. DATED AND POSTED on the ground this 28 day of November, 2018

BY: Dave Rowe
Dave Rowe, Agent



AMC453319

The above map depicts the W- 395 placer mining claim, which is located in Section(s) 16, Township 16 North, Range 13 West, Gila and Salt River Baseline and Meridian, Mohave County, Arizona. The claim corners and Location monuments are marked by 2 inch by 2 inch by 5 foot wooden post with aluminum tags. The bearings and distances between claims are depicted on the map.

After recording please return to
Zenolith (USA) LLC
PO Box 130
Arvada, CO 80001

FEE# 2019009771

OFFICIAL RECORDS
OF MOHAVE COUNTY
KRISTI BLAIR,
COUNTY RECORDER



02/27/2019 03:55 PM Fee: \$10.00

PAGE: 1 of 1

Amended Location Notice For Placer Mining Claim

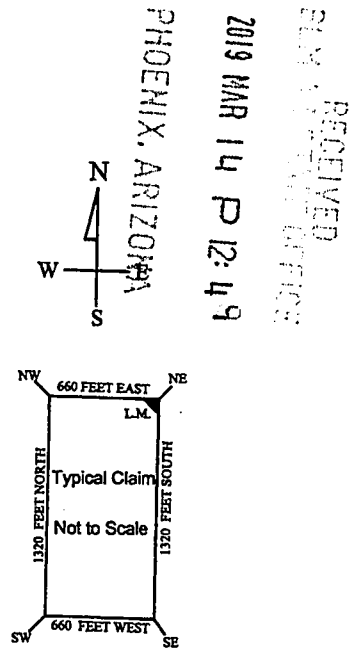
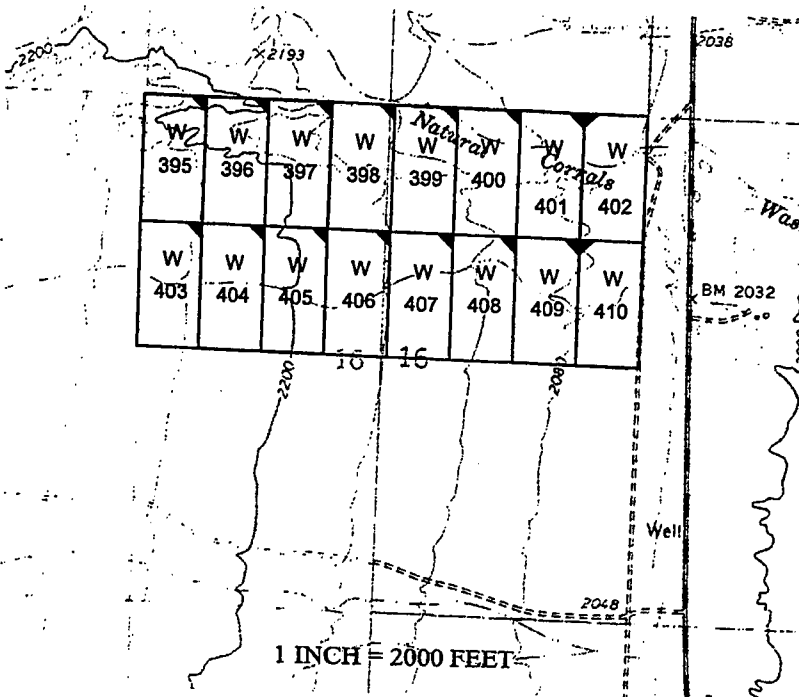
Notice is hereby given that the W-396 placer mining claim of record at the AZ State office of the BLM under serial number AMC 453320 was amended by Zenolith (USA) LLC, a Delaware Corp, owner thereof, whose address is PO Box 130, Arvada, CO 80001. The date of the original location and recording of the location notice in the Official Records of Mohave County, AZ are as follows:

Date of Location	Fee#
November 28, 2018	2019002850

The purpose of this amendment is to correct the locator name to Zenolith (USA) LLC

NOTICE IS HEREBY GIVIN that the W-396 placer mining claim has been located by Zenolith (USA) LLC whose current mailing address is P.O. Box 130, Arvada, Colorado 80001. The general course of this claim is North and South and is situated in Mohave County, Arizona. This claim is approximately 660 feet in width and 1320 feet in length and contains approximately 20 acres. This claim runs from the location monument on which the location notice is posted at the NE corner of the claim approximately 660 feet in a West direction to the West end line and 1320 feet in a South direction to the South end line. This claim is marked by four monuments, one at each corner of the claim, claim monuments are marked with 2"x2"x5' wood post with scribed aluminum tags. The Location Monument on which this notice is posted is situated within Section 16, Township 16 North, Range 13 West, Gila and Salt River Baseline and Meridian, Mohave County, Arizona. This claim encompasses portions of the following legal subdivision (s) and is located by legal subdivision: E2 NW4 NW4 Section 16, Township 16 North, Range 13 West, Gila and Salt River Baseline and Meridian. The locality of this claim with reference to some natural object or permanent monument is as follows: The North East corner of this claim is approximately 5280 feet North and 3960 feet West from the South East corner of Section 16, Township 16 North, Range 13 West, G.&SR.B.M. *Amended,* DATED AND POSTED ~~February 15, 2019~~ this February 15, 2019

BY: *Jim Geulinger Agent*



AMC 453320

The above map depicts the W-396 placer mining claim, which is located in Section(s) 16, Township 16 North, Range 13 West, Gila and Salt River Baseline and Meridian, Mohave County, Arizona. The claim corners and Location monuments are marked by 2 inch by 2 inch by 5 foot wooden post with aluminum tags. The bearings and distances between claims are depicted on the map.

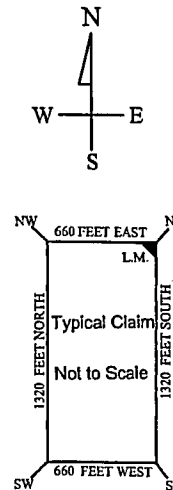
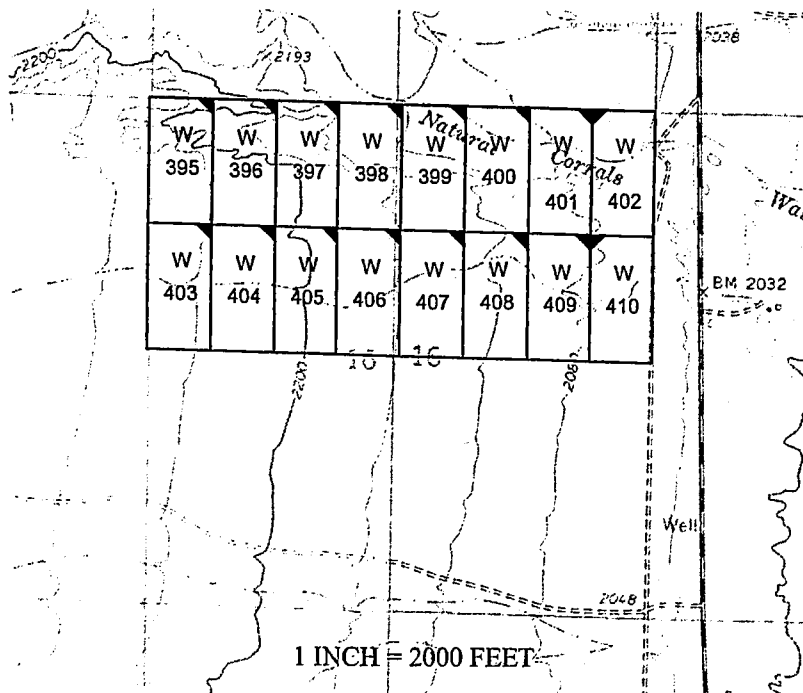
Filed at the request of and return to:
Zenolith LLC
P.O. Box 130
Arvada, Colorado 80001

RECEIVED
BLM AZ STATE OFFICE
2019 JAN 28 P 2:50
PHOENIX, ARIZONA

LOCATION NOTICE FOR PLACER MINING CLAIM

NOTICE IS HEREBY GIVIN that the W- 396 placer mining claim has been located by Zenolith LLC, whose current mailing address is P.O. Box 130, Arvada, Colorado 80001. The general course of this claim is North and South and is situated in Mohave County, Arizona. This claim is approximately 660 feet in width and 1320 feet in length and contains approximately 20 acres. This claim runs from the location monument on which the location notice is posted at the NE corner of the claim approximately 660 feet in a West direction to the West end line and 1320 feet in a South direction to the South end line. This claim is marked by four monuments, one at each corner of the claim, claim monuments are marked with 2"x2"x5' wood post with scribed aluminum tags. The Location Monument on which this notice is posted is situated within Section 16, Township 16 North, Range 13 West, Gila and Salt River Baseline and Meridian, Mohave County, Arizona. This claim encompasses portions of the following legal subdivision (s) and is located by legal subdivision: E2 NW4 NW4 Section 16, Township 16 North, Range 13 West, Gila and Salt River Baseline and Meridian. The locality of this claim with reference to some natural object or permanent monument is as follows: The North East corner of this claim is approximately 5280 feet North and 3960 feet West from the South East corner of Section 16, Township 16 North, Range 13 West, G.&SR.B.M. DATED AND POSTED on the ground this 28 day of November, 2018

BY: Dave Rowe
Dave Rowe, Agent



AMC453320

The above map depicts the W-396 placer mining claim, which is located in Section(s) 16, Township 16 North, Range 13 West, Gila and Salt River Baseline and Meridian, Mohave County, Arizona. The claim corners and Location monuments are marked by 2 inch by 2 inch by 5 foot wooden post with aluminum tags. The bearings and distances between claims are depicted on the map.

After recording please return to
Zenolith (USA) LLC
PO Box 130
Arvada, CO 80001

Amended Location Notice For Placer Mining Claim

Notice is hereby given that the W-397 placer mining claim of record at the AZ State office of the BLM under serial number AMC 453321 was amended by Zenolith (USA) LLC, a Delaware Corp, owner thereof, whose address is PO Box 130, Arvada, CO 80001. The date of the original location and recording of the location notice in the Official Records of Mohave County, AZ are as follows:

Date of Location November 28, 2018 Fee# 2019002851

The purpose of this amendment is to correct the locator name to Zenolith (USA) LLC

FEE# 2019009772

OFFICIAL RECORDS
OF MOHAVE COUNTY
KRISTI BLAIR,
COUNTY RECORDER

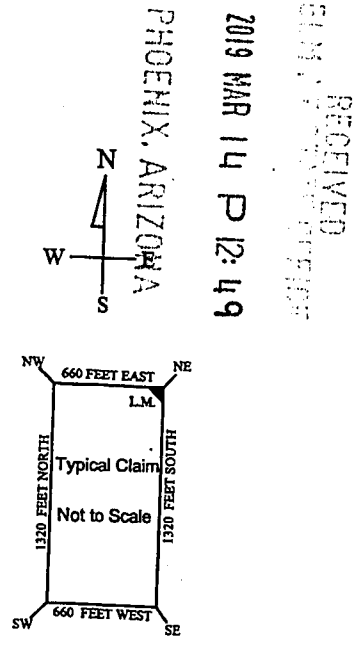
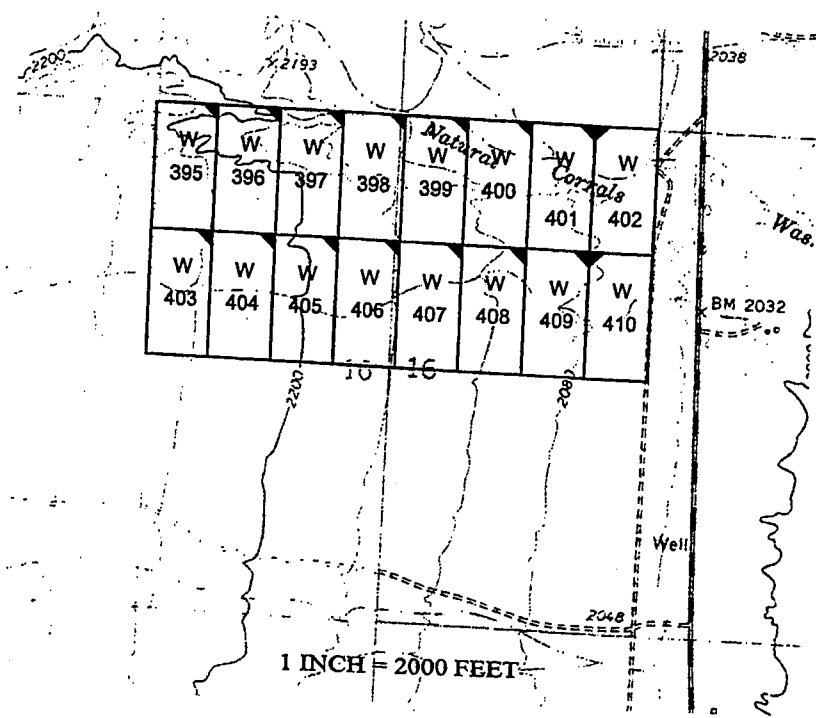


02/27/2019 03:55 PM Fee: \$10.00

PAGE: 1 of 1

NOTICE IS HEREBY GIVIN that the W- 397 placer mining claim has been located by Zenolith (USA) LLC whose current mailing address is P.O. Box 130, Arvada, Colorado 80001. The general course of this claim is North and South and is situated in Mohave County, Arizona. This claim is approximately 660 feet in width and 1320 feet in length and contains approximately 20 acres. This claim runs from the location monument on which the location notice is posted at the NE corner of the claim approximately 660 feet in a West direction to the West end line and 1320 feet in a South direction to the South end line. This claim is marked by four monuments, one at each corner of the claim, claim monuments are marked with 2"x2"x5' wood post with scribed aluminum tags. The Location Monument on which this notice is posted is situated within Section 16, Township 16 North, Range 13 West, Gila and Salt River Baseline and Meridian, Mohave County, Arizona. This claim encompasses portions of the following legal subdivision (s) and is located by legal subdivision: W2 NE4 NW4 Section 16, Township 16 North, Range 13 West, Gila and Salt River Baseline and Meridian. The locality of this claim with reference to some natural object or permanent monument is as follows: The North East corner of this claim is approximately 5280 feet North and 3300 feet West from the South East corner of Section 16, Township 16 North, Range 13 West, G.&SR.B.M. Amended, DATED AND POSTED February 15-2019

BY: Jin Seurlinger - Agent



2019 MAR 14 P 12:49

RECEIVED
BLM

Amc 453321

The above map depicts the W- 397 placer mining claim, which is located in Section(s) 16, Township 16 North, Range 13 West, Gila and Salt River Baseline and Meridian, Mohave County, Arizona. The claim corners and Location monuments are marked by 2 inch by 2 inch by 5 foot wooden post with aluminum tags. The bearings and distances between claims are depicted on the map.

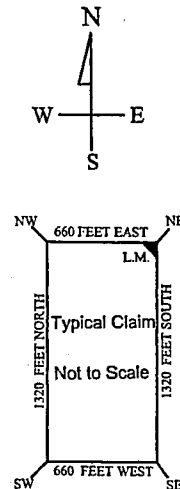
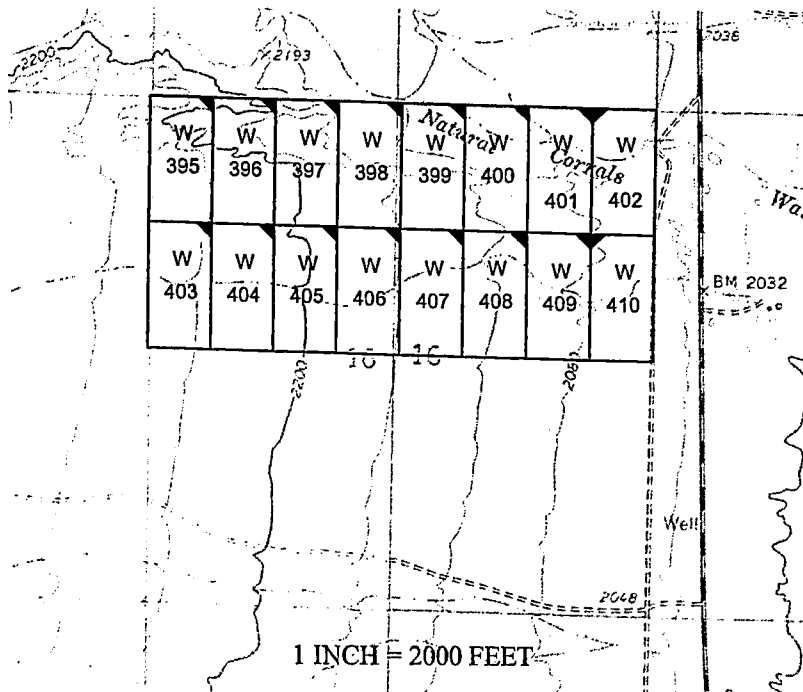
Filed at the request of and return to:
Zenolith LLC
P.O. Box 130
Arvada, Colorado 80001

RECEIVED
BLM AZ STATE OFFICE
2019 JAN 28 P 2:50
PHOENIX, ARIZONA

LOCATION NOTICE FOR PLACER MINING CLAIM

NOTICE IS HEREBY GIVIN that the W- 397 placer mining claim has been located by Zenolith LLC, whose current mailing address is P.O. Box 130, Arvada, Colorado 80001. The general course of this claim is North and South and is situated in Mohave County, Arizona. This claim is approximately 660 feet in width and 1320 feet in length and contains approximately 20 acres. This claim runs from the location monument on which the location notice is posted at the NE corner of the claim approximately 660 feet in a West direction to the West end line and 1320 feet in a South direction to the South end line. This claim is marked by four monuments, one at each corner of the claim, claim monuments are marked with 2"x2"x5' wood post with scribed aluminum tags. The Location Monument on which this notice is posted is situated within Section 16, Township 16 North, Range 13 West, Gila and Salt River Baseline and Meridian, Mohave County, Arizona. This claim encompasses portions of the following legal subdivision (s) and is located by legal subdivision: W2 NE4 NW4 Section 16, Township 16 North, Range 13 West, Gila and Salt River Baseline and Meridian. The locality of this claim with reference to some natural object or permanent monument is as follows: The North East corner of this claim is approximately 5280 feet North and 3300 feet West from the South East corner of Section 16, Township 16 North, Range 13 West, G.&SR.B.M. DATED AND POSTED on the ground this 28 day of November, 2018

BY: Dave Rowe
Dave Rowe, Agent



The above map depicts the W - 397 placer mining claim, which is located in Section(s) 16, Township 16 North, Range 13 West, Gila and Salt River Baseline and Meridian, Mohave County, Arizona. The claim corners and Location monuments are marked by 2 inch by 2 inch by 5 foot wooden post with aluminum tags. The bearings and distances between claims are depicted on the map.

AMC453321

After recording please return to
Zenolith (USA) LLC
PO Box 130
Arvada, CO 80001

FEE# 2019009773

OFFICIAL RECORDS
OF MOHAVE COUNTY
KRISTI BLAIR,
COUNTY RECORDER



02/27/2019 03:55 PM Fee: \$10.00

PAGE: 1 of 1

Amended Location Notice For Placer Mining Claim

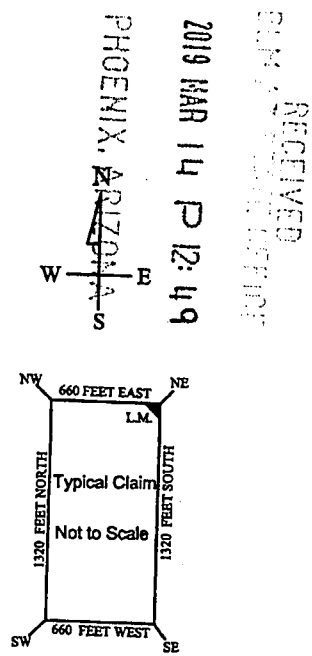
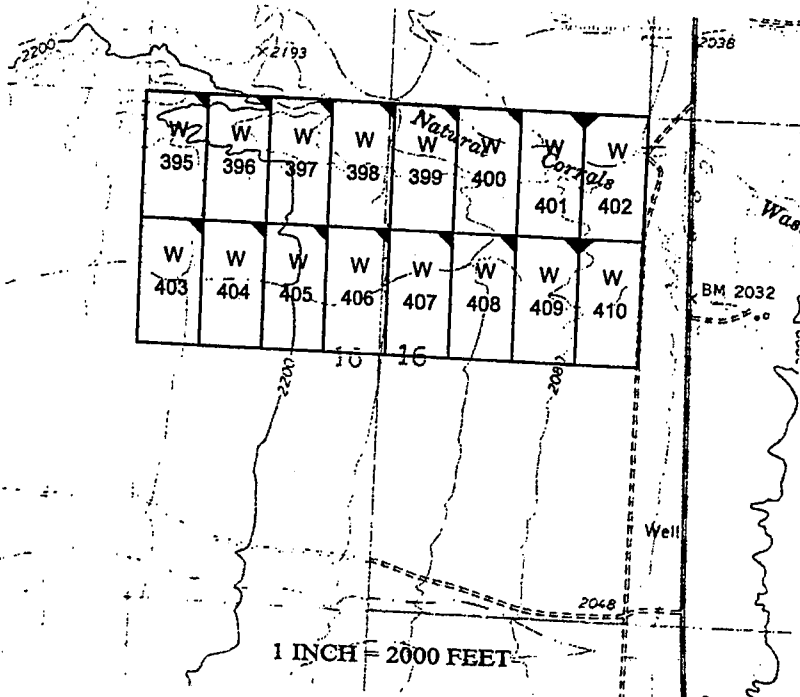
Notice is hereby given that the W-398 placer mining claim of record at the AZ State office of the BLM under serial number AMC 453322 was amended by Zenolith (USA) LLC, a Delaware Corp, owner thereof, whose address is PO Box 130, Arvada, CO 80001. The date of the original location and recording of the location notice in the Official Records of Mohave County, AZ are as follows:

Date of Location November 28, 2018 Fee# 2019002852

The purpose of this amendment is to correct the locator name to Zenolith (USA) LLC

NOTICE IS HEREBY GIVIN that the W- 398 placer mining claim has been located by Zenolith (USA) LLC whose current mailing address is P.O. Box 130, Arvada, Colorado 80001. The general course of this claim is North and South and is situated in Mohave County, Arizona. This claim is approximately 660 feet in width and 1320 feet in length and contains approximately 20 acres. This claim runs from the location monument on which the location notice is posted at the NE corner of the claim approximately 660 feet in a West direction to the West end line and 1320 feet in a South direction to the South end line. This claim is marked by four monuments, one at each corner of the claim, claim monuments are marked with 2"x2"x5' wood post with scribed aluminum tags. The Location Monument on which this notice is posted is situated within Section 16, Township 16 North, Range 13 West, Gila and Salt River Baseline and Meridian, Mohave County, Arizona. This claim encompasses portions of the following legal subdivision (s) and is located by legal subdivision: E2 NE4 NW4 Section 16, Township 16 North, Range 13 West, Gila and Salt River Baseline and Meridian. The locality of this claim with reference to some natural object or permanent monument is as follows: The North East corner of this claim is approximately 5280 feet North and 2640 feet West from the South East corner of Section 16, Township 16 North, Range 13 West, G.&SR.B.M. Amen Sed, DATED AND POSTED ~~on~~ this February 15-2019

BY: Jim Heilinger - Agent



RECEIVED
2019 MAR 14 P 12:49
PHOENIX, ARIZONA

AMC 4533322

The above map depicts the W-398 placer mining claim, which is located in Section(s) 16, Township 16 North, Range 13 West, Gila and Salt River Baseline and Meridian, Mohave County, Arizona. The claim corners and Location monuments are marked by 2 inch by 2 inch by 5 foot wooden post with aluminum tags. The bearings and distances between claims are depicted on the map.

Filed at the request of and return to:
 Zenolith LLC
 P.O. Box 130
 Arvada, Colorado 80001

RECEIVED
 BLM AZ STATE OFFICE
 2019 JAN 28 P 2:50
 PHOENIX, ARIZONA

LOCATION NOTICE FOR PLACER MINING CLAIM

NOTICE IS HEREBY GIVIN that the W- 398 placer mining claim has been located by Zenolith LLC, whose current mailing address is P.O. Box 130, Arvada, Colorado 80001. The general course of this claim is North and South and is situated in Mohave County, Arizona. This claim is approximately 660 feet in width and 1320 feet in length and contains approximately 20 acres. This claim runs from the location monument on which the location notice is posted at the NE corner of the claim approximately 660 feet in a West direction to the West end line and 1320 feet in a South direction to the South end line. This claim is marked by four monuments, one at each corner of the claim, claim monuments are marked with 2"x2"x5' wood post with scribed aluminum tags.

The Location Monument on which this notice is posted is situated within Section 16, Township 16 North, Range 13 West, Gila and Salt River Baseline and Meridian, Mohave County, Arizona.

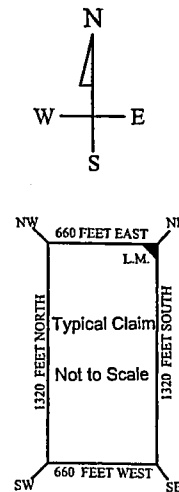
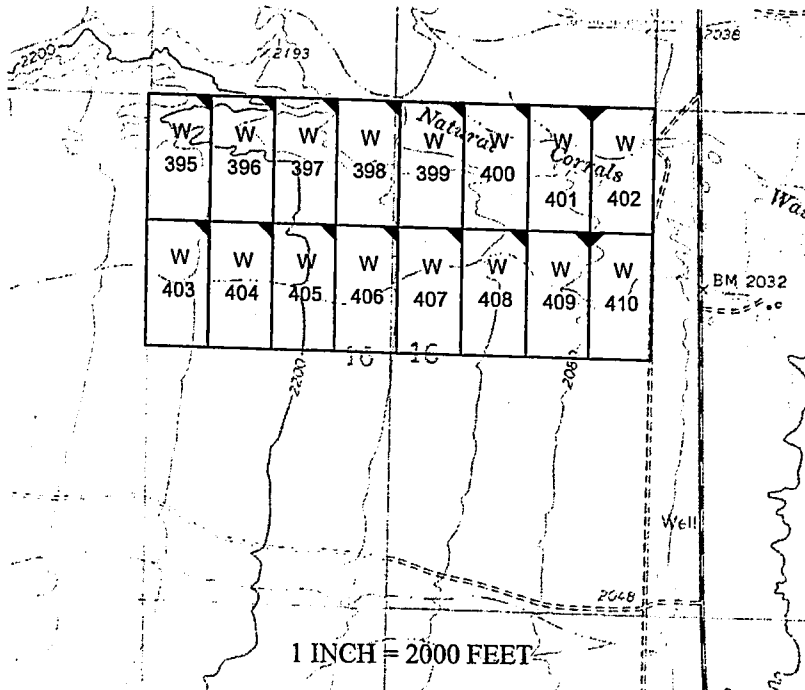
This claim encompasses portions of the following legal subdivision (s) and is located by legal subdivision: E2 NE4 NW4 Section 16, Township 16 North, Range 13 West, Gila and Salt River Baseline and Meridian.

The locality of this claim with reference to some natural object or permanent monument is as follows:

The North East corner of this claim is approximately 5280 feet North and 2640 feet West from the South East corner of Section 16, Township 16 North, Range 13 West, G.&SR.B.M.

DATED AND POSTED on the ground this 28 day of November, 2018

BY: Dave Rowe
 Dave Rowe, Agent



AMC 53322

The above map depicts the W- 398 placer mining claim, which is located in Section(s) 16, Township 16 North, Range 13 West, Gila and Salt River Baseline and Meridian, Mohave County, Arizona. The claim corners and Location monuments are marked by 2 inch by 2 inch by 5 foot wooden post with aluminum tags. The bearings and distances between claims are depicted on the map.

After recording please return to
Zenolith (USA) LLC
PO Box 130
Arvada, CO 80001

FEE# 2019009774

OFFICIAL RECORDS
OF MOHAVE COUNTY
KRISTI BLAIR,
COUNTY RECORDER



02/27/2019 03:55 PM Fee: \$10.00

PAGE: 1 of 1

Amended Location Notice For Placer Mining Claim

Notice is hereby given that the W-399 placer mining claim of record at the AZ State office of the BLM under serial number AMC 453323 was amended by Zenolith (USA) LLC a Delaware Corp, owner thereof, whose address is PO Box 130, Arvada, CO 80001. The date of the original location and recording of the location notice in the Official Records of Mohave County, AZ are as follows:

Date of Location	Fee#
November 28, 2018	2019002853

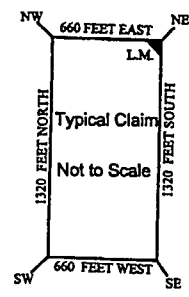
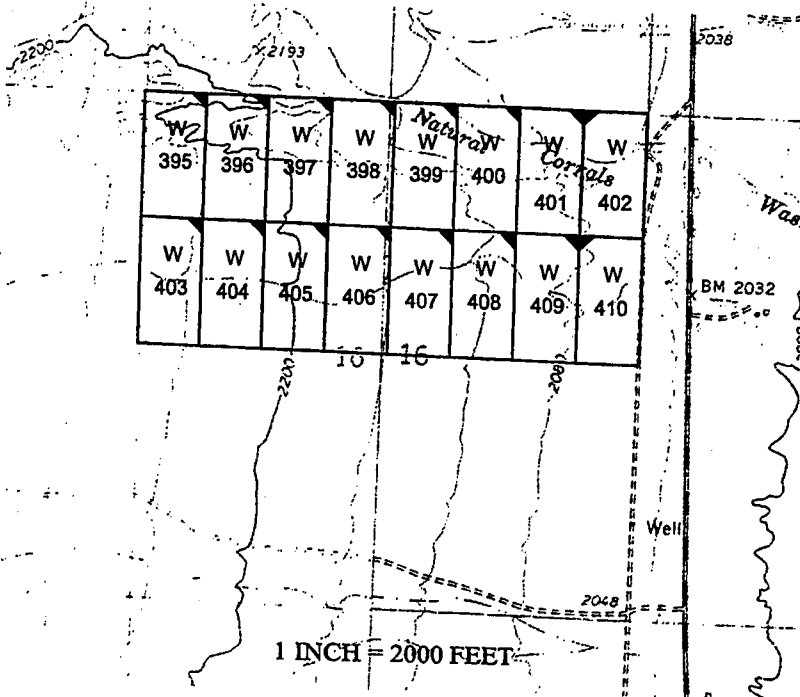
The purpose of this amendment is to correct the locator name to Zenolith (USA) LLC

NOTICE IS HEREBY GIVIN that the W- 399 placer mining claim has been located by Zenolith (USA) LLC whose current mailing address is P.O. Box 130, Arvada, Colorado 80001. The general course of this claim is North and South and is situated in Mohave County, Arizona. This claim is approximately 660 feet in width and 1320 feet in length and contains approximately 20 acres. This claim runs from the location monument on which the location notice is posted at the NE corner of the claim approximately 660 feet in a West direction to the West end line and 1320 feet in a South direction to the South end line. This claim is marked by four monuments, one at each corner of the claim, claim monuments are marked with 2"x2"x5' wood post with scribed aluminum tags. The Location Monument on which this notice is posted is situated within Section 16, Township 16 North, Range 13 West, Gila and Salt River Baseline and Meridian, Mohave County, Arizona. This claim encompasses portions of the following legal subdivision (s) and is located by legal subdivision: W2 NW4 NE4 Section 16, Township 16 North, Range 13 West, Gila and Salt River Baseline and Meridian. The locality of this claim with reference to some natural object or permanent monument is as follows: The North East corner of this claim is approximately 5280 feet North and 1980 feet West from the South East corner of Section 16, Township 16 North, Range 13 West, G.&SR.B.M. *Amended,* DATED AND POSTED ~~on~~ *on* this February 15-2019

BY: *Jim Gurlinger Agent*

RECEIVED
BLM ARIZONA DISTRICT OFFICE
PHOENIX, ARIZONA
2019 MAR 14 P 12:49

AMC 453323



The above map depicts the W- 399 placer mining claim, which is located in Section(s) 16, Township 16 North, Range 13 West, Gila and Salt River Baseline and Meridian, Mohave County, Arizona. The claim corners and Location monuments are marked by 2 inch by 2 inch by 5 foot wooden post with aluminum tags. The bearings and distances between claims are depicted on the map.

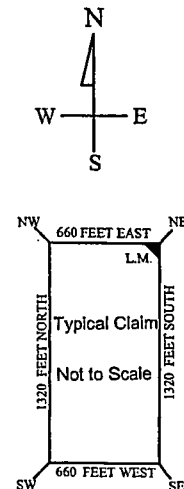
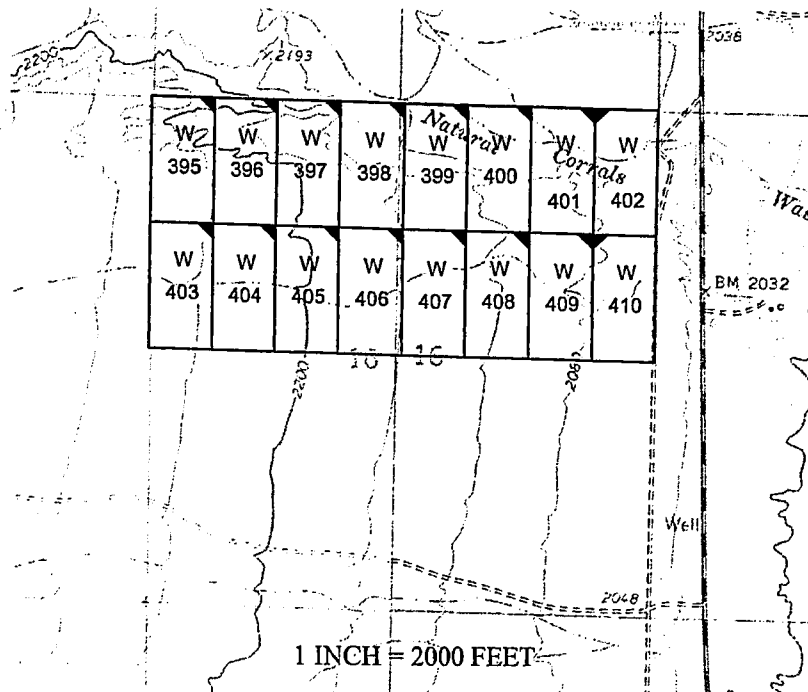
Filed at the request of and return to:
Zenolith LLC
P.O. Box 130
Arvada, Colorado 80001

RECEIVED
BLM AZ STATE OFFICE
2019 JAN 28 P 2:50
PHOENIX, ARIZONA

LOCATION NOTICE FOR PLACER MINING CLAIM

NOTICE IS HEREBY GIVIN that the W- 399 placer mining claim has been located by Zenolith LLC, whose current mailing address is P.O. Box 130, Arvada, Colorado 80001. The general course of this claim is North and South and is situated in Mohave County, Arizona. This claim is approximately 660 feet in width and 1320 feet in length and contains approximately 20 acres. This claim runs from the location monument on which the location notice is posted at the NE corner of the claim approximately 660 feet in a West direction to the West end line and 1320 feet in a South direction to the South end line. This claim is marked by four monuments, one at each corner of the claim, claim monuments are marked with 2"x2"x5' wood post with scribed aluminum tags. The Location Monument on which this notice is posted is situated within Section 16, Township 16 North, Range 13 West, Gila and Salt River Baseline and Meridian, Mohave County, Arizona. This claim encompasses portions of the following legal subdivision (s) and is located by legal subdivision: W2 NW4 NE4 Section 16, Township 16 North, Range 13 West, Gila and Salt River Baseline and Meridian. The locality of this claim with reference to some natural object or permanent monument is as follows: The North East corner of this claim is approximately 5280 feet North and 1980 feet West from the South East corner of Section 16, Township 16 North, Range 13 West, G.&SR.B.M. DATED AND POSTED on the ground this 28 day of November, 2018

BY: Dave Rowe
Dave Rowe, Agent



AMC453323

The above map depicts the W - 399 placer mining claim, which is located in Section(s) 16, Township 16 North, Range 13 West, Gila and Salt River Baseline and Meridian, Mohave County, Arizona. The claim corners and Location monuments are marked by 2 inch by 2 inch by 5 foot wooden post with aluminum tags. The bearings and distances between claims are depicted on the map.

After recording please return to
Zenolith (USA) LLC
PO Box 130
Arvada, CO 80001

FEE# 2019009775

OFFICIAL RECORDS
OF MOHAVE COUNTY
KRISTI BLAIR,
COUNTY RECORDER



02/27/2019 03:55 PM Fee: \$10.00

PAGE: 1 of 1

Amended Location Notice For Placer Mining Claim

Notice is hereby given that the W-400 placer mining claim of record at the AZ State office of the BLM under serial number AMC 453324 was amended by Zenolith (USA) LLC a Delaware Corp, owner thereof, whose address is PO Box 130, Arvada, CO 80001. The date of the original location and recording of the location notice in the Official Records of Mohave County, AZ are as follows:

Date of Location	Fee#
November 28, 2018	2019002854

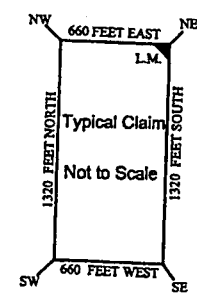
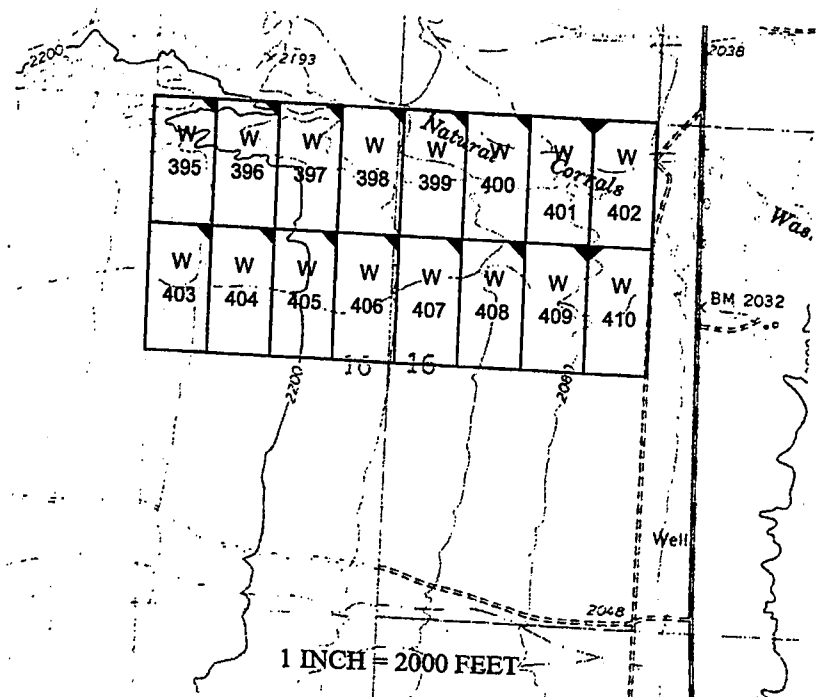
The purpose of this amendment is to correct the locator name to Zenolith (USA) LLC

NOTICE IS HEREBY GIVIN that the W- 400 placer mining claim has been located by Zenolith (USA) LLC whose current mailing address is P.O. Box 130, Arvada, Colorado 80001. The general course of this claim is North and South and is situated in Mohave County, Arizona. This claim is approximately 660 feet in width and 1320 feet in length and contains approximately 20 acres. This claim runs from the location monument on which the location notice is posted at the NE corner of the claim approximately 660 feet in a West direction to the West end line and 1320 feet in a South direction to the South end line. This claim is marked by four monuments, one at each corner of the claim, claim monuments are marked with 2"x2"x5' wood post with scribed aluminum tags. The Location Monument on which this notice is posted is situated within Section 16, Township 16 North, Range 13 West, Gila and Salt River Baseline and Meridian, Mohave County, Arizona. This claim encompasses portions of the following legal subdivision (s) and is located by legal subdivision: E2 NW4 NE4 Section 16, Township 16 North, Range 13 West, Gila and Salt River Baseline and Meridian. The locality of this claim with reference to some natural object or permanent monument is as follows: The North East corner of this claim is approximately 5280 feet North and 1320 feet West from the South East corner of Section 16, Township 16 North, Range 13 West, G.&SR.B.M. Amended, DATED AND POSTED February 15-2019

BY: Jim Geisler Agent

PHOENIX, ARIZONA
2019 MAR 14 P 12:49
RECEIVED

AMC 453324



The above map depicts the W- 400 placer mining claim, which is located in Section(s) 16, Township 16 North, Range 13 West, Gila and Salt River Baseline and Meridian, Mohave County, Arizona. The claim corners and Location monuments are marked by 2 inch by 2 inch by 5 foot wooden post with aluminum tags. The bearings and distances between claims are depicted on the map.

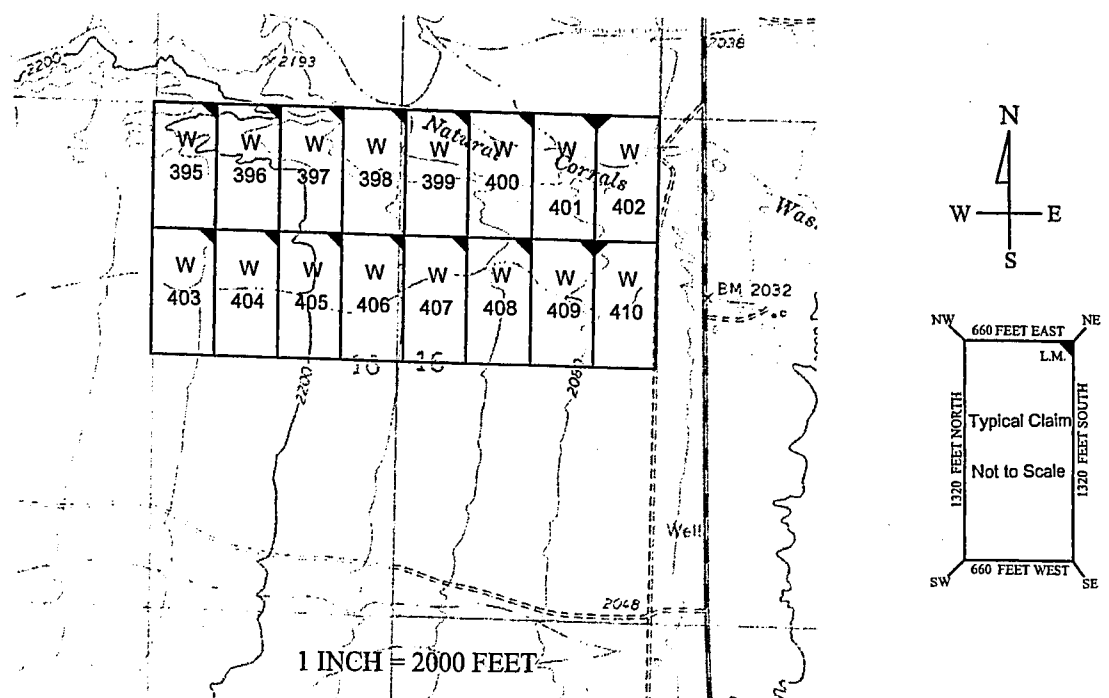
Filed at the request of and return to:
Zenolith LLC
P.O. Box 130
Arvada, Colorado 80001

RECEIVED
BLM AZ STATE OFFICE
2019 JAN 28 P 2:50
PHOENIX, ARIZONA

LOCATION NOTICE FOR PLACER MINING CLAIM

NOTICE IS HEREBY GIVIN that the W- 400 placer mining claim has been located by Zenolith LLC, whose current mailing address is P.O. Box 130, Arvada, Colorado 80001. The general course of this claim is North and South and is situated in Mohave County, Arizona. This claim is approximately 660 feet in width and 1320 feet in length and contains approximately 20 acres. This claim runs from the location monument on which the location notice is posted at the NE corner of the claim approximately 660 feet in a West direction to the West end line and 1320 feet in a South direction to the South end line. This claim is marked by four monuments, one at each corner of the claim, claim monuments are marked with 2"x2"x5' wood post with scribed aluminum tags. The Location Monument on which this notice is posted is situated within Section 16, Township 16 North, Range 13 West, Gila and Salt River Baseline and Meridian, Mohave County, Arizona. This claim encompasses portions of the following legal subdivision (s) and is located by legal subdivision: E2 NW4 NE4 Section 16, Township 16 North, Range 13 West, Gila and Salt River Baseline and Meridian. The locality of this claim with reference to some natural object or permanent monument is as follows: The North East corner of this claim is approximately 5280 feet North and 1320 feet West from the South East corner of Section 16, Township 16 North, Range 13 West, G.&SR.B.M. DATED AND POSTED on the ground this 28 day of November, 2018

BY: Dave Rowe
Dave Rowe, Agent



AMC453324

The above map depicts the W - 400 placer mining claim, which is located in Section(s) 16, Township 16 North, Range 13 West, Gila and Salt River Baseline and Meridian, Mohave County, Arizona. The claim corners and Location monuments are marked by 2 inch by 2 inch by 5 foot wooden post with aluminum tags. The bearings and distances between claims are depicted on the map.

After recording please return to
Zenolith (USA) LLC
PO Box 130
Arvada, CO 80001

Amended Location Notice For Placer Mining Claim

Notice is hereby given that the W-401 placer mining claim of record at the AZ State office of the BLM under serial number AMC 453325 was amended by Zenolith (USA) LLC a Delaware Corp, owner thereof, whose address is PO Box 130, Arvada, CO 80001. The date of the original location and recording of the location notice in the Official Records of Mohave County, AZ are as follows:

Date of Location Fee#
November 28, 2018 2019002855

The purpose of this amendment is to correct the locator name to Zenolith (USA) LLC

FEE# 2019009776

OFFICIAL RECORDS
OF MOHAVE COUNTY
KRISTI BLAIR,
COUNTY RECORDER

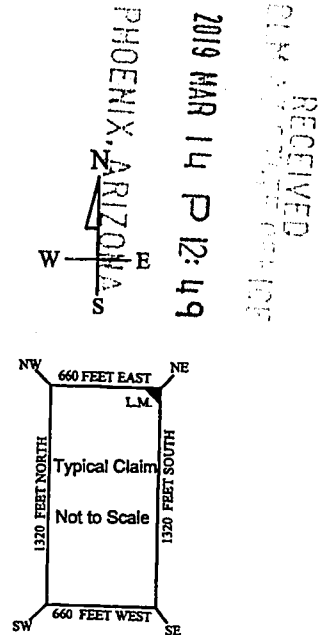
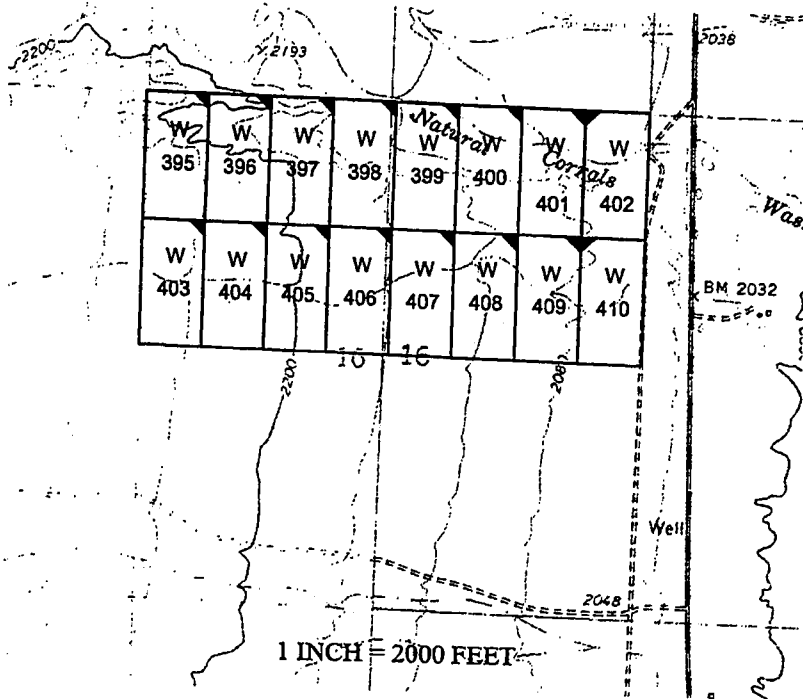


02/27/2019 03:55 PM Fee: \$10.00

PAGE: 1 of 1

NOTICE IS HEREBY GIVIN that the W- 401 placer mining claim has been located by Zenolith (USA) LLC whose current mailing address is P.O. Box 130, Arvada, Colorado 80001. The general course of this claim is North and South and is situated in Mohave County, Arizona. This claim is approximately 660 feet in width and 1320 feet in length and contains approximately 20 acres. This claim runs from the location monument on which the location notice is posted at the NE corner of the claim approximately 660 feet in a West direction to the West end line and 1320 feet in a South direction to the South end line. This claim is marked by four monuments, one at each corner of the claim, claim monuments are marked with 2"x2"x5' wood post with scribed aluminum tags. The Location Monument on which this notice is posted is situated within Section 16, Township 16 North, Range 13 West, Gila and Salt River Baseline and Meridian, Mohave County, Arizona. This claim encompasses portions of the following legal subdivision (s) and is located by legal subdivision: W2 NE4 NE4 Section 16, Township 16 North, Range 13 West, Gila and Salt River Baseline and Meridian. The locality of this claim with reference to some natural object or permanent monument is as follows: The North East corner of this claim is approximately 5280 feet North and 660 feet West from the South East corner of Section 16, Township 16 North, Range 13 West, G.&SR.B.M. Amended, DATED AND POSTED this February 15-2019

BY: *Jim Heuler Agent*



AMC 453325

2019 MAR 14 P 12:49

RECEIVED
PHOENIX, ARIZONA

The above map depicts the W- 401 placer mining claim, which is located in Section(s) 16, Township 16 North, Range 13 West, Gila and Salt River Baseline and Meridian, Mohave County, Arizona. The claim corners and Location monuments are marked by 2 inch by 2 inch by 5 foot wooden post with aluminum tags. The bearings and distances between claims are depicted on the map.

Filed at the request of and return to:
Zenolith LLC
P.O. Box 130
Arvada, Colorado 80001

RECEIVED
BLM AZ STATE OFFICE
2019 JAN 28 P 2:50
PHOENIX, ARIZONA

LOCATION NOTICE FOR PLACER MINING CLAIM

NOTICE IS HEREBY GIVIN that the W- 401 placer mining claim has been located by Zenolith LLC, whose current mailing address is P.O. Box 130, Arvada, Colorado 80001. The general course of this claim is North and South and is situated in Mohave County, Arizona. This claim is approximately 660 feet in width and 1320 feet in length and contains approximately 20 acres. This claim runs from the location monument on which the location notice is posted at the NE corner of the claim approximately 660 feet in a West direction to the West end line and 1320 feet in a South direction to the South end line. This claim is marked by four monuments, one at each corner of the claim, claim monuments are marked with 2"x2"x5' wood post with scribed aluminum tags.

The Location Monument on which this notice is posted is situated within Section 16, Township 16 North, Range 13 West, Gila and Salt River Baseline and Meridian, Mohave County, Arizona.

This claim encompasses portions of the following legal subdivision(s) and is located by legal subdivision:

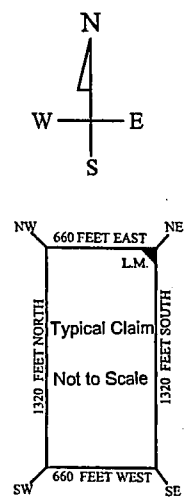
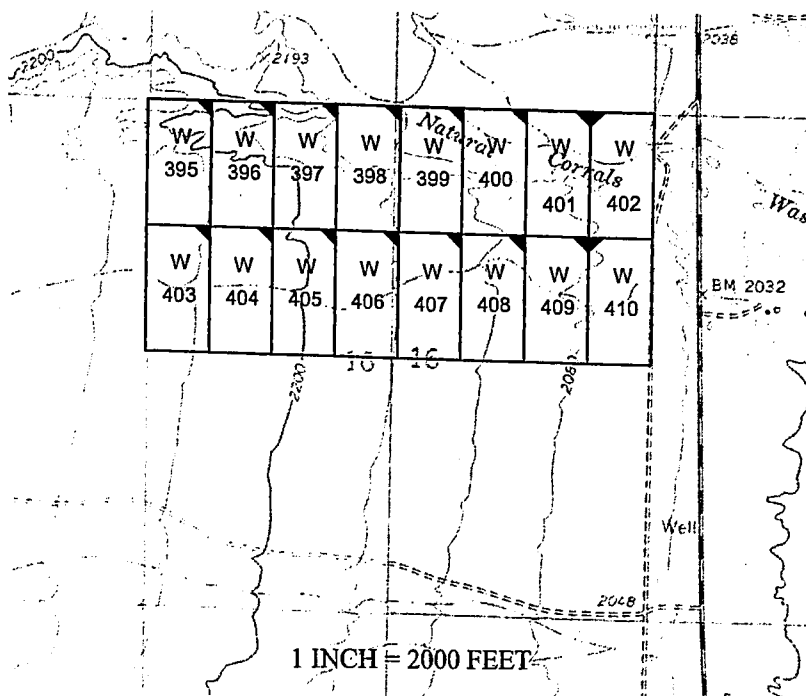
W2 NE4 NE4 Section 16, Township 16 North, Range 13 West, Gila and Salt River Baseline and Meridian.

The locality of this claim with reference to some natural object or permanent monument is as follows:

The North East corner of this claim is approximately 5280 feet North and 660 feet West from the South East corner of Section 16, Township 16 North, Range 13 West, G.&SR.B.M.

DATED AND POSTED on the ground this 28 day of November, 2018

BY: Dave Rowe
Dave Rowe, Agent



AMC453325

The above map depicts the W - 401 placer mining claim, which is located in Section(s) 16, Township 16 North, Range 13 West, Gila and Salt River Baseline and Meridian, Mohave County, Arizona. The claim corners and Location monuments are marked by 2 inch by 2 inch by 5 foot wooden post with aluminum tags. The bearings and distances between claims are depicted on the map.

After recording please return to
Zenolith (USA) LLC
PO Box 130
Arvada, CO 80001

FEE# 2019009777

OFFICIAL RECORDS
OF MOHAVE COUNTY
KRISTI BLAIR,
COUNTY RECORDER



02/27/2019 03:55 PM Fee: \$10.00

PAGE: 1 of 1

Amended Location Notice For Placer Mining Claim

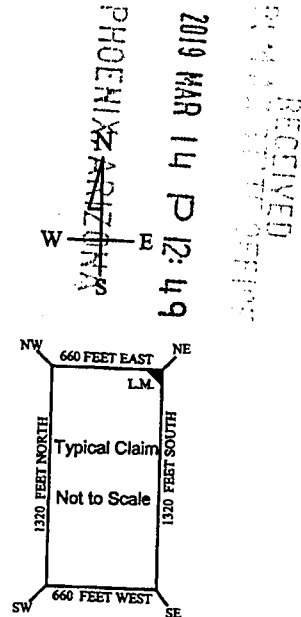
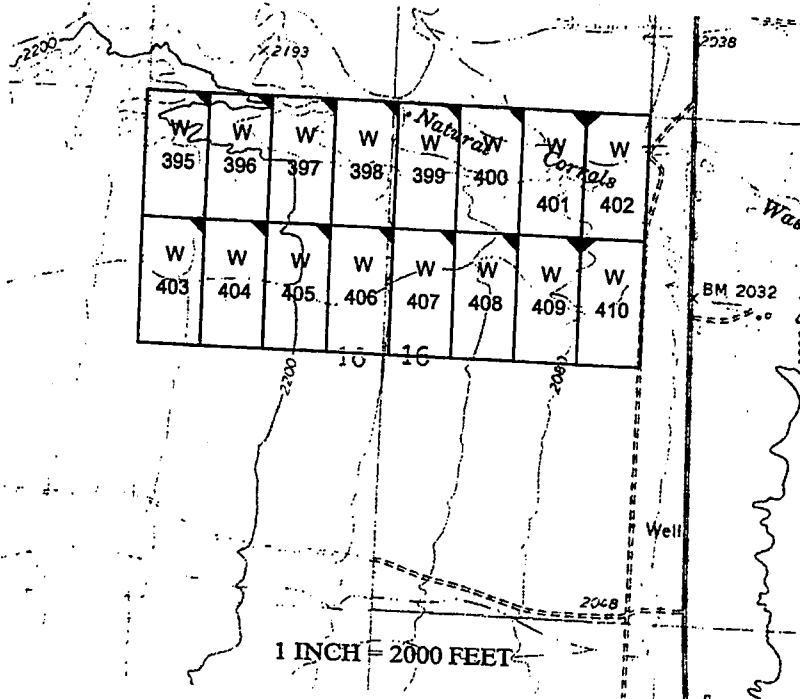
Notice is hereby given that the W-402 placer mining claim of record at the AZ State office of the BLM under serial number AMC 453326 was amended by Zenolith (USA) LLC, a Delaware Corp, owner thereof, whose address is PO Box 130, Arvada, CO 80001. The date of the original location and recording of the location notice in the Official Records of Mohave County, AZ are as follows:

Date of Location	Fee#
November 28, 2018	2019002856

The purpose of this amendment is to correct the locator name to Zenolith (USA) LLC

NOTICE IS HEREBY GIVIN that the W- 402 placer mining claim has been located by Zenolith (USA) LLC whose current mailing address is P.O. Box 130, Arvada, Colorado 80001. The general course of this claim is North and South approximately 20 acres. This claim runs from the location monument on which the location notice is posted at the NW corner of the claim approximately 660 feet in a East direction to the East end line and 1320 feet in a South direction to the South end line. This claim is marked by four monuments, one at each corner of the claim, claim monuments are marked with 2"x2"x5' wood post with scribed aluminum tags. The Location Monument on which this notice is posted is situated within Section 16, Township 16 North, Range 13 West, Gila and Salt River Baseline and Meridian, Mohave County, Arizona. This claim encompasses portions of the following legal subdivision (s) and is located by legal subdivision: E2 NE4 NE4 Section 16, Township 16 North, Range 13 West, Gila and Salt River Baseline and Meridian. The locality of this claim with reference to some natural object or permanent monument is as follows: The North East corner of this claim is approximately 5280 feet North and 0 feet West from the South East corner of Section 16, Township 16 North, Range 13 West, G.&SR.B.M. Amended, DATED AND POSTED February 15-2019

BY: Jim Geulinger - Agent



AMC 453326

The above map depicts the W- 402 placer mining claim, which is located in Section(s) 16, Township 16 North, Range 13 West, Gila and Salt River Baseline and Meridian, Mohave County, Arizona. The claim corners and Location monuments are marked by 2 inch by 2 inch by 5 foot wooden post with aluminum tags. The bearings and distances between claims are depicted on the map.

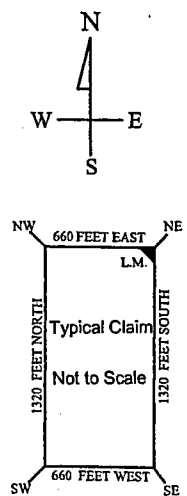
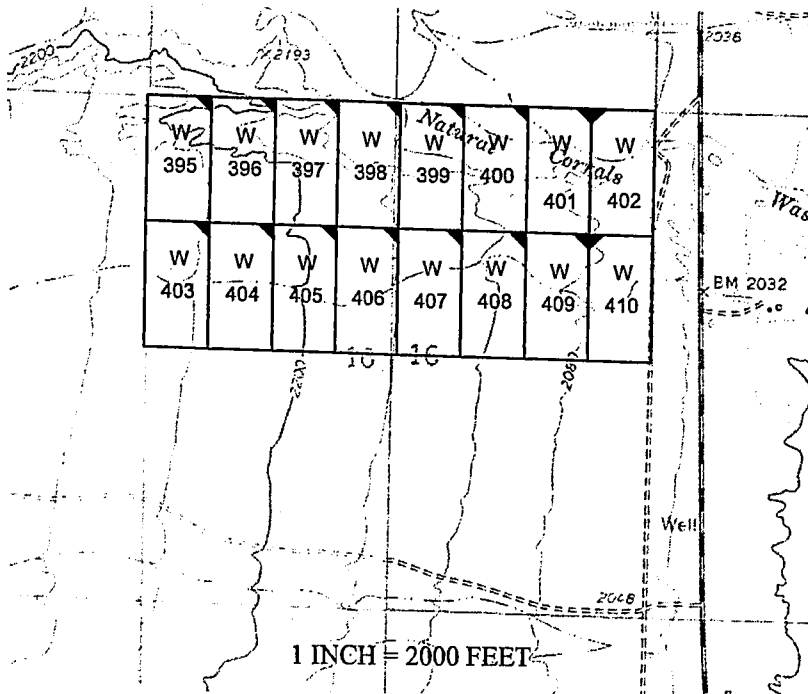
Filed at the request of and return to:
Zenolith LLC
P.O. Box 130
Arvada, Colorado 80001

RECEIVED
BLM AZ STATE OFFICE
2019 JAN 28 P 2:50
PHOENIX, ARIZONA

LOCATION NOTICE FOR PLACER MINING CLAIM

NOTICE IS HEREBY GIVIN that the W- 402 placer mining claim has been located by Zenolith LLC, whose current mailing address is P.O. Box 130, Arvada, Colorado 80001. The general course of this claim is North and South and is situated in Mohave County, Arizona. This claim is approximately 660 feet in width and 1320 feet in length and contains approximately 20 acres. This claim runs from the location monument on which the location notice is posted at the NW corner of the claim approximately 660 feet in a East direction to the East end line and 1320 feet in a South direction to the South end line. This claim is marked by four monuments, one at each corner of the claim, claim monuments are marked with 2"x2"x5' wood post with scribed aluminum tags. The Location Monument on which this notice is posted is situated within Section 16, Township 16 North, Range 13 West, Gila and Salt River Baseline and Meridian, Mohave County, Arizona. This claim encompasses portions of the following legal subdivision(s) and is located by legal subdivision: E2 NE4 NE4 Section 16, Township 16 North, Range 13 West, Gila and Salt River Baseline and Meridian. The locality of this claim with reference to some natural object or permanent monument is as follows: The North East corner of this claim is approximately 5280 feet North and 0 feet West from the South East corner of Section 16, Township 16 North, Range 13 West, G.&SR.B.M. DATED AND POSTED on the ground this 28 day of November, 2018

BY: Dave Rowe
Dave Rowe, Agent



AMC453326

The above map depicts the W - 402 placer mining claim, which is located in Section(s) 16, Township 16 North, Range 13 West, Gila and Salt River Baseline and Meridian, Mohave County, Arizona. The claim corners and Location monuments are marked by 2 inch by 2 inch by 5 foot wooden post with aluminum tags. The bearings and distances between claims are depicted on the map.

After recording please return to
Zenolith (USA) LLC
PO Box 130
Arvada, CO 80001

FEE# 2019009778

OFFICIAL RECORDS
OF MOHAVE COUNTY
KRISTI BLAIR,
COUNTY RECORDER



02/27/2019 03:55 PM Fee: \$10.00

PAGE: 1 of 1

Amended Location Notice For Placer Mining Claim

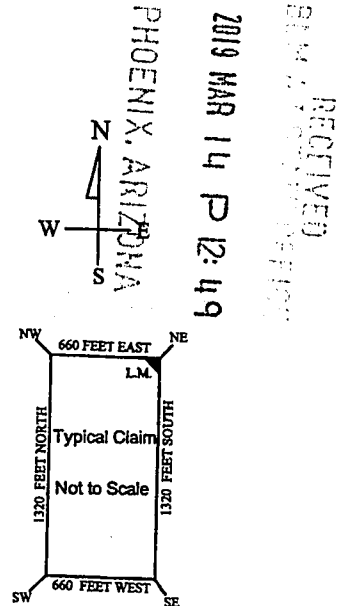
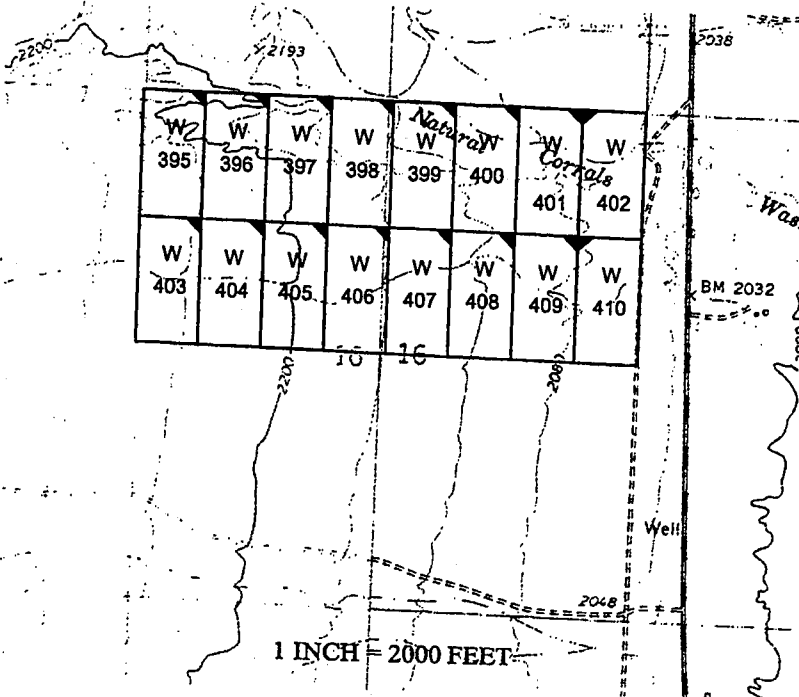
Notice is hereby given that the W-403 placer mining claim of record at the AZ State office of the BLM under serial number AMC 453327 was amended by Zenolith (USA) LLC, a Delaware Corp, owner thereof, whose address is PO Box 130, Arvada, CO 80001. The date of the original location and recording of the location notice in the Official Records of Mohave County, AZ are as follows:

Date of Location Fee#
November 28, 2018 2019002857

The purpose of this amendment is to correct the locator name to Zenolith (USA) LLC

NOTICE IS HEREBY GIVIN that the W- 403 placer mining claim has been located by Zenolith (USA) LLC whose current mailing address is P.O. Box 130, Arvada, Colorado 80001. The general course of this claim is North and South and is situated in Mohave County, Arizona. This claim is approximately 660 feet in width and 1320 feet in length and contains approximately 20 acres. This claim runs from the location monument on which the location notice is posted at the NE corner of the claim approximately 660 feet in a West direction to the West end line and 1320 feet in a South direction to the South end line. This claim is marked by four monuments, one at each corner of the claim, claim monuments are marked with 2"x2"x5' wood post with scribed aluminum tags. The Location Monument on which this notice is posted is situated within Section 16, Township 16 North, Range 13 West, Gila and Salt River Baseline and Meridian, Mohave County, Arizona. This claim encompasses portions of the following legal subdivision (s) and is located by legal subdivision: W2 SW4 NW4 Section 16, Township 16 North, Range 13 West, Gila and Salt River Baseline and Meridian. The locality of this claim with reference to some natural object or permanent monument is as follows: The North East corner of this claim is approximately 3960 feet North and 4620 feet West from the South East corner of Section 16, Township 16 North, Range 13 West, G.&SR.B.M. *Amended,* DATED AND POSTED ~~on~~ this February 15-2019

BY: *Jim Gulinger - Agent*



2019 MAR 14 P 12:49
RECEIVED

AMC 453327

The above map depicts the W- 403 placer mining claim, which is located in Section(s) 16, Township 16 North, Range 13 West, Gila and Salt River Baseline and Meridian, Mohave County, Arizona. The claim corners and Location monuments are marked by 2 inch by 2 inch by 5 foot wooden post with aluminum tags. The bearings and distances between claims are depicted on the map.

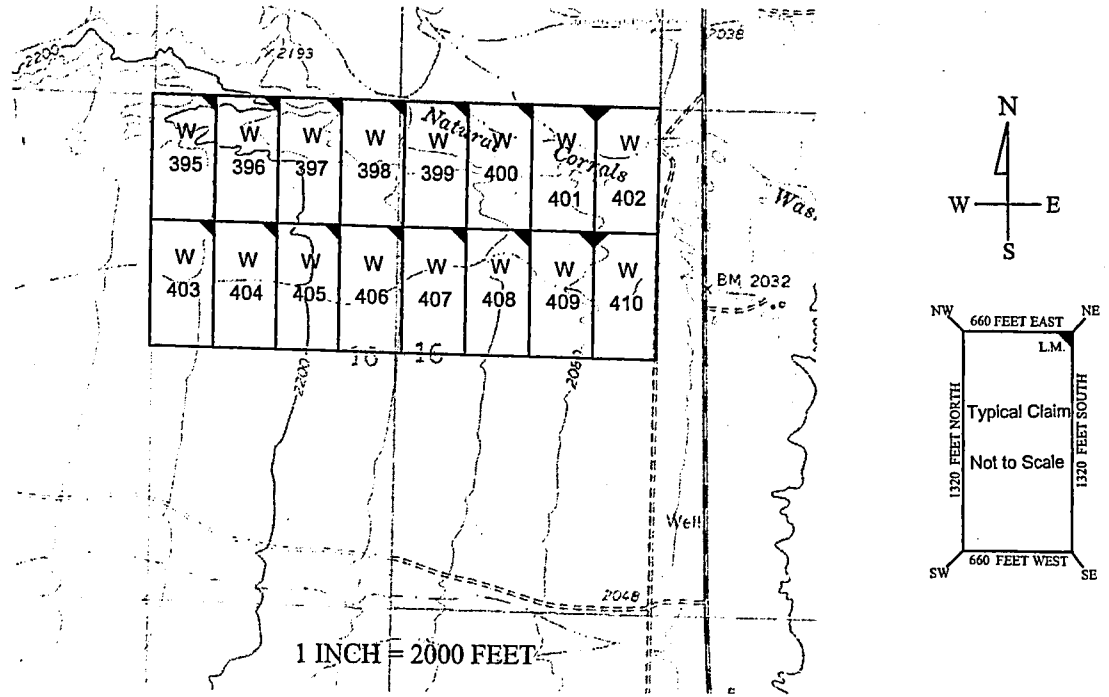
Filed at the request of and return to:
Zenolith LLC
P.O. Box 130
Arvada, Colorado 80001

RECEIVED
BLM AZ STATE OFFICE
2019 JAN 28 P 2:50
PHOENIX, ARIZONA

LOCATION NOTICE FOR PLACER MINING CLAIM

NOTICE IS HEREBY GIVIN that the W- 403 placer mining claim has been located by Zenolith LLC, whose current mailing address is P.O. Box 130, Arvada, Colorado 80001. The general course of this claim is North and South and is situated in Mohave County, Arizona. This claim is approximately 660 feet in width and 1320 feet in length and contains approximately 20 acres. This claim runs from the location monument on which the location notice is posted at the NE corner of the claim approximately 660 feet in a West direction to the West end line and 1320 feet in a South direction to the South end line. This claim is marked by four monuments, one at each corner of the claim, claim monuments are marked with 2"x2"x5' wood post with scribed aluminum tags. The Location Monument on which this notice is posted is situated within Section 16, Township 16 North, Range 13 West, Gila and Salt River Baseline and Meridian, Mohave County, Arizona. This claim encompasses portions of the following legal subdivision(s) and is located by legal subdivision: W2 SW4 NW4 Section 16, Township 16 North, Range 13 West, Gila and Salt River Baseline and Meridian. The locality of this claim with reference to some natural object or permanent monument is as follows: The North East corner of this claim is approximately 3960 feet North and 4620 feet West from the South East corner of Section 16, Township 16 North, Range 13 West, G.&SR.B.M. DATED AND POSTED on the ground this 28 day of November, 2018

BY: Dave Rowe
Dave Rowe, Agent



AMC453327

The above map depicts the W- 403 placer mining claim, which is located in Section(s) 16, Township 16 North, Range 13 West, Gila and Salt River Baseline and Meridian, Mohave County, Arizona. The claim corners and Location monuments are marked by 2 inch by 2 inch by 5 foot wooden post with aluminum tags. The bearings and distances between claims are depicted on the map.

After recording please return to
Zenolith (USA) LLC
PO Box 130
Arvada, CO 80001

FEE# 2019009779

OFFICIAL RECORDS
OF MOHAVE COUNTY
KRISTI BLAIR,
COUNTY RECORDER



02/27/2019 03:55 PM Fee: \$10.00

PAGE: 1 of 1

Amended Location Notice For Placer Mining Claim

Notice is hereby given that the W-404 placer mining claim of record at the AZ State office of the BLM under serial number AMC 453328 was amended by Zenolith (USA) LLC, a Delaware Corp, owner thereof, whose address is PO Box 130, Arvada, CO 80001. The date of the original location and recording of the location notice in the Official Records of Mohave County, AZ are as follows:

Date of Location November 28, 2018 Fee# 2019002858

The purpose of this amendment is to correct the locator name to Zenolith (USA) LLC

NOTICE IS HEREBY GIVIN that the W- 404 placer mining claim has been located by Zenolith (USA) LLC whose current mailing address is P.O. Box 130, Arvada, Colorado 80001. The general course of this claim is North and South and is situated in Mohave County, Arizona. This claim is approximately 660 feet in width and 1320 feet in length and contains approximately 20 acres. This claim runs from the location monument on which the location notice is posted at the NE corner of the claim approximately 660 feet in a West direction to the West end line and 1320 feet in a South direction to the South end line. This claim is marked by four monuments, one at each corner of the claim, claim monuments are marked with 2"x2"x5' wood post with scribed aluminum tags. The Location Monument on which this notice is posted is situated within Section 16, Township 16 North, Range 13 West, Gila and Salt River Baseline and Meridian, Mohave County, Arizona.

This claim encompasses portions of the following legal subdivision (s) and is located by legal subdivision: E2 SW4 NW4 Section 16, Township 16 North, Range 13 West, Gila and Salt River Baseline and Meridian. The locality of this claim with reference to some natural object or permanent monument is as follows:

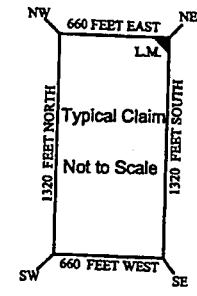
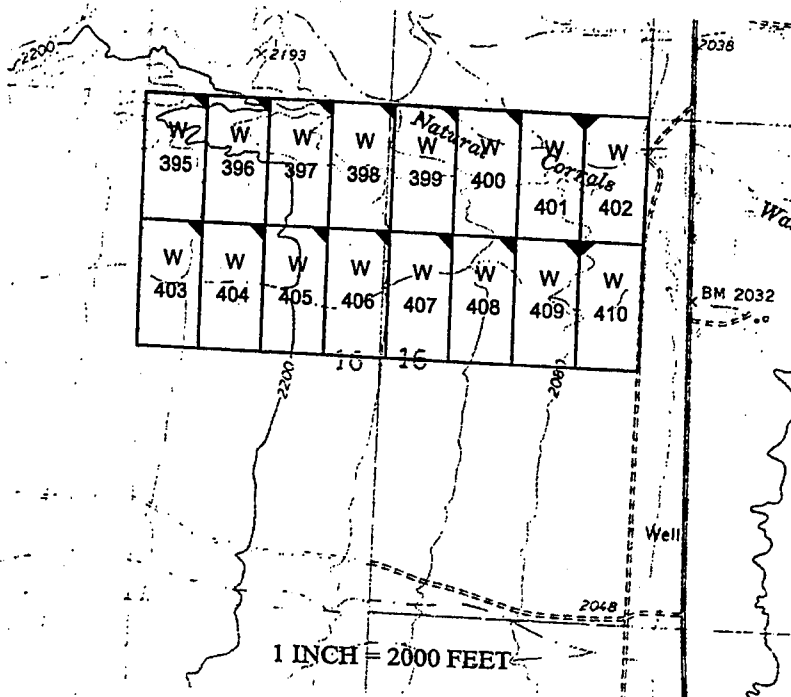
The North East corner of this claim is approximately 3960 feet North and 3960 feet West from the South East corner of Section 16, Township 16 North, Range 13 West, G.&SR.B.M. Amon Sed,

DATED AND POSTED February 15-2019

BY: Jim Heulinger - Agent

AMC 453328

RECEIVED
2019 MAR 14 P 12:49
PHOENIX, ARIZONA



The above map depicts the W- 404 placer mining claim, which is located in Section(s) 16, Township 16 North, Range 13 West, Gila and Salt River Baseline and Meridian, Mohave County, Arizona. The claim corners and Location monuments are marked by 2 inch by 2 inch by 5 foot wooden post with aluminum tags. The bearings and distances between claims are depicted on the map.

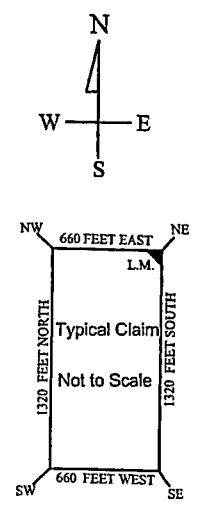
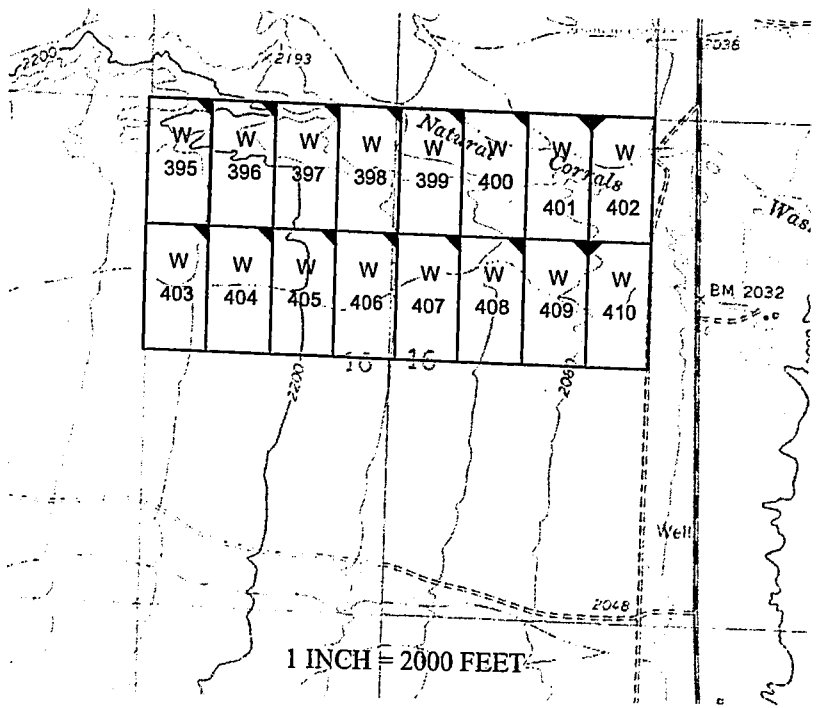
Filed at the request of and return to:
 Zenolith LLC
 P.O. Box 130
 Arvada, Colorado 80001

RECEIVED
 BLM AZ STATE OFFICE
 2019 JAN 28 P 2:50
 PHOENIX, ARIZONA

LOCATION NOTICE FOR PLACER MINING CLAIM

NOTICE IS HEREBY GIVIN that the W- 404 placer mining claim has been located by Zenolith LLC, whose current mailing address is P.O. Box 130, Arvada, Colorado 80001. The general course of this claim is North and South and is situated in Mohave County, Arizona. This claim is approximately 660 feet in width and 1320 feet in length and contains approximately 20 acres. This claim runs from the location monument on which the location notice is posted at the NE corner of the claim approximately 660 feet in a West direction to the West end line and 1320 feet in a South direction to the South end line. This claim is marked by four monuments, one at each corner of the claim, claim monuments are marked with 2"x2"x5' wood post with scribed aluminum tags. The Location Monument on which this notice is posted is situated within Section 16, Township 16 North, Range 13 West, Gila and Salt River Baseline and Meridian, Mohave County, Arizona. This claim encompasses portions of the following legal subdivision (s) and is located by legal subdivision: E2 SW4 NW4 Section 16, Township 16 North, Range 13 West, Gila and Salt River Baseline and Meridian. The locality of this claim with reference to some natural object or permanent monument is as follows: The North East corner of this claim is approximately 3960 feet North and 3960 feet West from the South East corner of Section 16, Township 16 North, Range 13 West, G.&SR.B.M. DATED AND POSTED on the ground this 28 day of November, 2018

BY: Dave Rowe
 Dave Rowe, Agent



AMC453328

The above map depicts the W- 404 placer mining claim, which is located in Section(s) 16, Township 16 North, Range 13 West, Gila and Salt River Baseline and Meridian, Mohave County, Arizona. The claim corners and Location monuments are marked by 2 inch by 2 inch by 5 foot wooden post with aluminum tags. The bearings and distances between claims are depicted on the map.

After recording please return to
Zenolith (USA) LLC
PO Box 130
Arvada, CO 80001

FEE# 2019009780

OFFICIAL RECORDS
OF MOHAVE COUNTY
KRISTI BLAIR,
COUNTY RECORDER



02/27/2019 03:55 PM Fee: \$10.00

PAGE: 1 of 1

Amended Location Notice For Placer Mining Claim

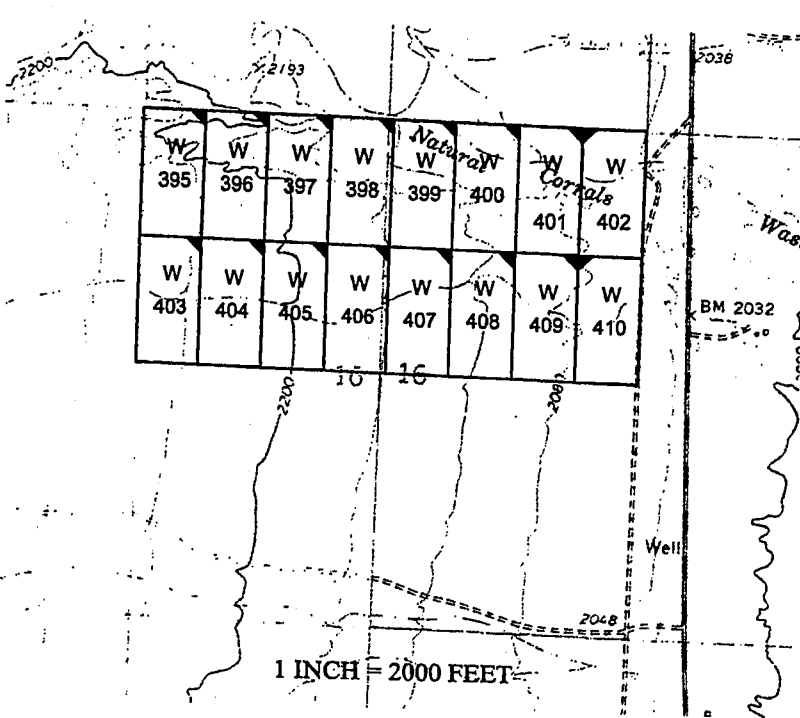
Notice is hereby given that the W-405 placer mining claim of record at the AZ State office of the BLM under serial number AMC 453329 was amended by Zenolith (USA) LLC a Delaware Corp, owner thereof, whose address is PO Box 130, Arvada, CO 80001. The date of the original location and recording of the location notice in the Official Records of Mohave County, AZ are as follows:

Date of Location	Fee#
November 28, 2018	2019002859

The purpose of this amendment is to correct the locator name to Zenolith (USA) LLC

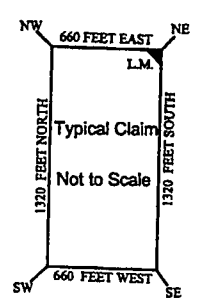
NOTICE IS HEREBY GIVIN that the W- 405 placer mining claim has been located by Zenolith (USA) LLC whose current mailing address is P.O. Box 130, Arvada, Colorado 80001. The general course of this claim is North and South and is situated in Mohave County, Arizona. This claim is approximately 660 feet in width and 1320 feet in length and contains approximately 20 acres. This claim runs from the location monument on which the location notice is posted at the NE corner of the claim approximately 660 feet in a West direction to the West end line and 1320 feet in a South direction to the South end line. This claim is marked by four monuments, one at each corner of the claim, claim monuments are marked with 2"x2"x5' wood post with scribed aluminum tags. The Location Monument on which this notice is posted is situated within Section 16, Township 16 North, Range 13 West, Gila and Salt River Baseline and Meridian, Mohave County, Arizona. This claim encompasses portions of the following legal subdivision (s) and is located by legal subdivision: W2 SE4 NW4 Section 16, Township 16 North, Range 13 West, Gila and Salt River Baseline and Meridian. The locality of this claim with reference to some natural object or permanent monument is as follows: The North East corner of this claim is approximately 3960 feet North and 3300 feet West from the South East corner of Section 16, Township 16 North, Range 13 West, G.&SR.B.M. *Amended,*
DATED AND POSTED on February 15-2019

BY: *Jim Gerlinger Agent*



PHOENIX, ARIZONA
2019 MAR 14 P 12:49
RECEIVED
BLM ARIZONA DISTRICT OFFICE

AMC 453329



The above map depicts the W - 405 placer mining claim, which is located in Section(s) 16, Township 16 North, Range 13 West, Gila and Salt River Baseline and Meridian, Mohave County, Arizona. The claim corners and Location monuments are marked by 2 inch by 2 inch by 5 foot wooden post with aluminum tags. The bearings and distances between claims are depicted on the map.

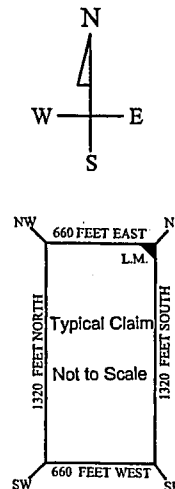
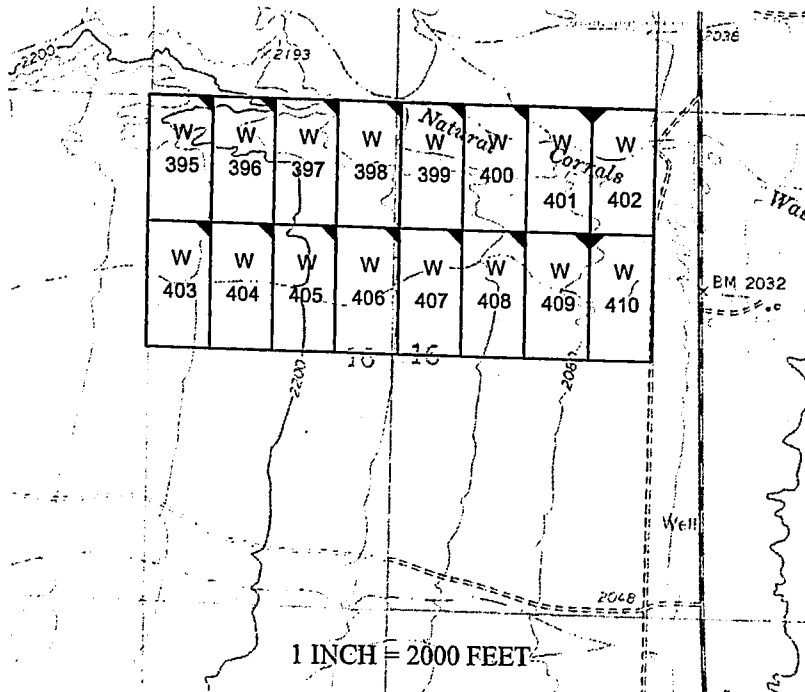
Filed at the request of and return to:
Zenolith LLC
P.O. Box 130
Arvada, Colorado 80001

RECEIVED
BLM AZ STATE OFFICE
2019 JAN 28 P 2:50
PHOENIX, ARIZONA

LOCATION NOTICE FOR PLACER MINING CLAIM

NOTICE IS HEREBY GIVIN that the W- 405 placer mining claim has been located by Zenolith LLC, whose current mailing address is P.O. Box 130, Arvada, Colorado 80001. The general course of this claim is North and South and is situated in Mohave County, Arizona. This claim is approximately 660 feet in width and 1320 feet in length and contains approximately 20 acres. This claim runs from the location monument on which the location notice is posted at the NE corner of the claim approximately 660 feet in a West direction to the West end line and 1320 feet in a South direction to the South end line. This claim is marked by four monuments, one at each corner of the claim, claim monuments are marked with 2"x2"x5' wood post with scribed aluminum tags. The Location Monument on which this notice is posted is situated within Section 16, Township 16 North, Range 13 West, Gila and Salt River Baseline and Meridian, Mohave County, Arizona. This claim encompasses portions of the following legal subdivision (s) and is located by legal subdivision: W2 SE4 NW4 Section 16, Township 16 North, Range 13 West, Gila and Salt River Baseline and Meridian. The locality of this claim with reference to some natural object or permanent monument is as follows: The North East corner of this claim is approximately 3960 feet North and 3300 feet West from the South East corner of Section 16, Township 16 North, Range 13 West, G.&SR.B.M. DATED AND POSTED on the ground this 28 day of November, 2018

BY: Dave Rowe
Dave Rowe, Agent



The above map depicts the W - 405 placer mining claim, which is located in Section(s) 16, Township 16 North, Range 13 West, Gila and Salt River Baseline and Meridian, Mohave County, Arizona. The claim corners and Location monuments are marked by 2 inch by 2 inch by 5 foot wooden post with aluminum tags. The bearings and distances between claims are depicted on the map.

AMC453329

After recording please return to
Zenolith (USA) LLC
PO Box 130
Arvada, CO 80001

FEE# 2019009781

OFFICIAL RECORDS
OF MOHAVE COUNTY
KRISTI BLAIR,
COUNTY RECORDER



02/27/2019 03:55 PM Fee: \$10.00

PAGE: 1 of 1

Amended Location Notice For Placer Mining Claim

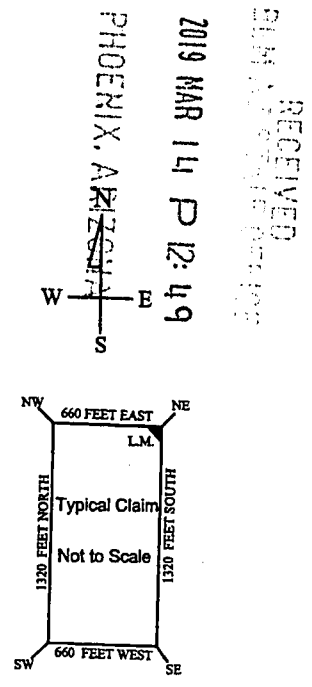
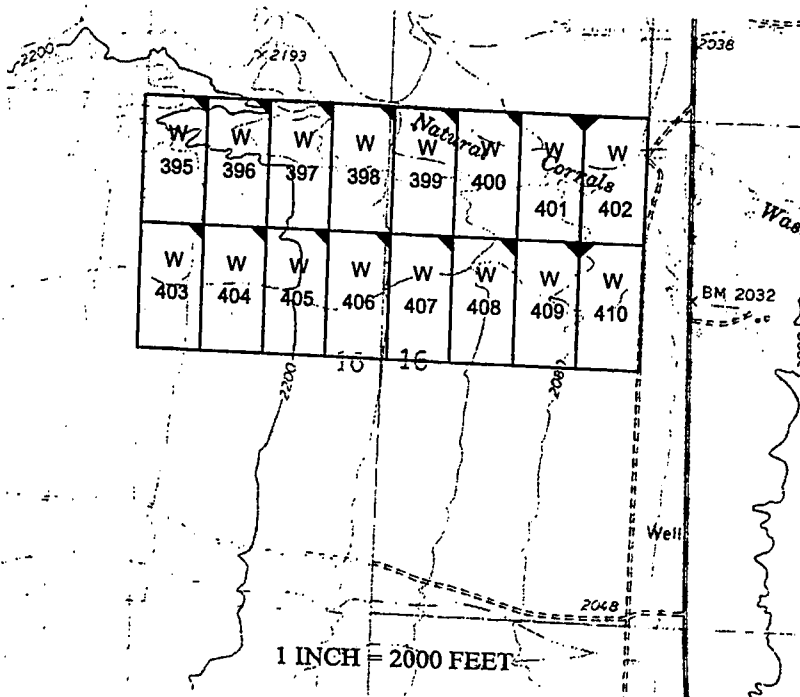
Notice is hereby given that the W-406 placer mining claim of record at the AZ State office of the BLM under serial number AMC 453330 was amended by Zenolith (USA) LLC, a Delaware Corp, owner thereof, whose address is PO Box 130, Arvada, CO 80001. The date of the original location and recording of the location notice in the Official Records of Mohave County, AZ are as follows:

Date of Location Fee#
November 28, 2018 2019002860

The purpose of this amendment is to correct the locator name to Zenolith (USA) LLC

NOTICE IS HEREBY GIVIN that the W- 406 placer mining claim has been located by Zenolith (USA) LLC whose current mailing address is P.O. Box 130, Arvada, Colorado 80001. The general course of this claim is North and South and is situated in Mohave County, Arizona. This claim is approximately 660 feet in width and 1320 feet in length and contains approximately 20 acres. This claim runs from the location monument on which the location notice is posted at the NE corner of the claim approximately 660 feet in a West direction to the West end line and 1320 feet in a South direction to the South end line. This claim is marked by four monuments, one at each corner of the claim, claim monuments are marked with 2"x2"x5' wood post with scribed aluminum tags. The Location Monument on which this notice is posted is situated within Section 16, Township 16 North, Range 13 West, Gila and Salt River Baseline and Meridian, Mohave County, Arizona. This claim encompasses portions of the following legal subdivision (s) and is located by legal subdivision: E2 SE4 NW4 Section 16, Township 16 North, Range 13 West, Gila and Salt River Baseline and Meridian. The locality of this claim with reference to some natural object or permanent monument is as follows: The North East corner of this claim is approximately 3960 feet North and 2640 feet West from the South East corner of Section 16, Township 16 North, Range 13 West, G.&SR.B.M. Amended, DATED AND POSTED this February 15-2019

BY: Jim Sculogsi - Agent



AMC 453330
AMC 453330

The above map depicts the W- 406 placer mining claim, which is located in Section(s) 16, Township 16 North, Range 13 West, Gila and Salt River Baseline and Meridian, Mohave County, Arizona. The claim corners and Location monuments are marked by 2 inch by 2 inch by 5 foot wooden post with aluminum tags. The bearings and distances between claims are depicted on the map.

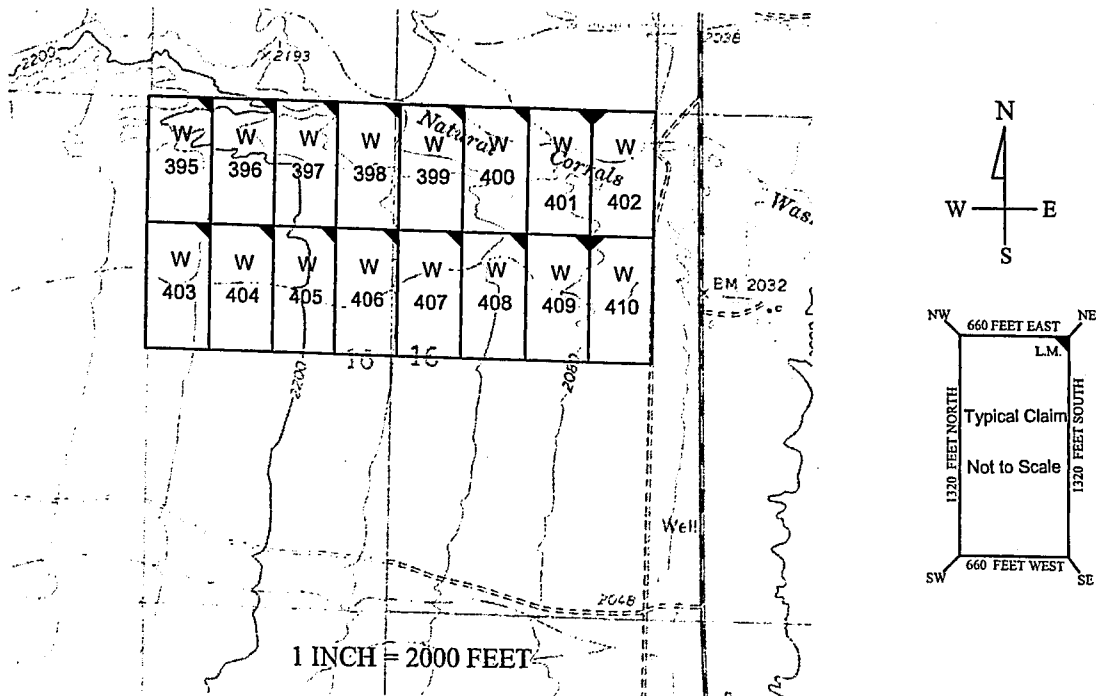
Filed at the request of and return to:
Zenolith LLC
P.O. Box 130
Arvada, Colorado 80001

RECEIVED
BLM AZ STATE OFFICE
2019 JAN 28 P 2:50
PHOENIX, ARIZONA

LOCATION NOTICE FOR PLACER MINING CLAIM

NOTICE IS HEREBY GIVIN that the W- 406 placer mining claim has been located by Zenolith LLC, whose current mailing address is P.O. Box 130, Arvada, Colorado 80001. The general course of this claim is North and South and is situated in Mohave County, Arizona. This claim is approximately 660 feet in width and 1320 feet in length and contains approximately 20 acres. This claim runs from the location monument on which the location notice is posted at the NE corner of the claim approximately 660 feet in a West direction to the West end line and 1320 feet in a South direction to the South end line. This claim is marked by four monuments, one at each corner of the claim, claim monuments are marked with 2"x2"x5' wood post with scribed aluminum tags. The Location Monument on which this notice is posted is situated within Section 16, Township 16 North, Range 13 West, Gila and Salt River Baseline and Meridian, Mohave County, Arizona. This claim encompasses portions of the following legal subdivision (s) and is located by legal subdivision: E2 SE4 NW4 Section 16, Township 16 North, Range 13 West, Gila and Salt River Baseline and Meridian. The locality of this claim with reference to some natural object or permanent monument is as follows: The North East corner of this claim is approximately 3960 feet North and 2640 feet West from the South East corner of Section 16, Township 16 North, Range 13 West, G.&SR.B.M. DATED AND POSTED on the ground this 28 day of November, 2018

BY: Dave Rowe
Dave Rowe, Agent



AMC453330

The above map depicts the W- 406 placer mining claim, which is located in Section(s) 16, Township 16 North, Range 13 West, Gila and Salt River Baseline and Meridian, Mohave County, Arizona. The claim corners and Location monuments are marked by 2 inch by 2 inch by 5 foot wooden post with aluminum tags. The bearings and distances between claims are depicted on the map.

After recording please return to
Zenolith (USA) LLC
PO Box 130
Arvada, CO 80001

FEE# 2019009782

OFFICIAL RECORDS
OF MOHAVE COUNTY
KRISTI BLAIR,
COUNTY RECORDER



02/27/2019 03:55 PM Fee: \$10.00

PAGE: 1 of 1

Amended Location Notice For Placer Mining Claim

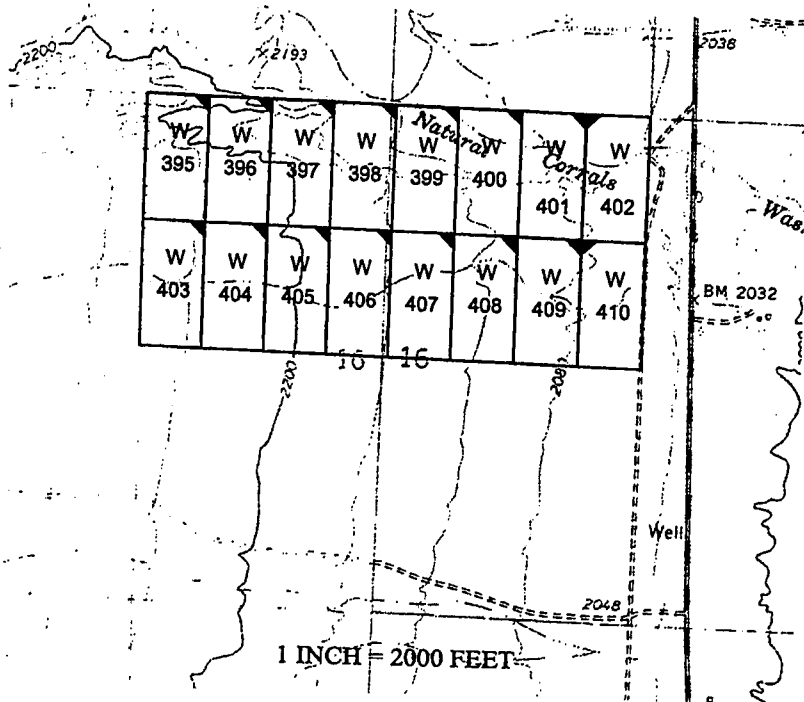
Notice is hereby given that the W-407 placer mining claim of record at the AZ State office of the BLM under serial number AMC 453331 was amended by Zenolith (USA) LLC, a Delaware Corp, owner thereof, whose address is PO Box 130, Arvada, CO 80001. The date of the original location and recording of the location notice in the Official Records of Mohave County, AZ are as follows:

Date of Location November 28, 2018 Fee# 2019002861

The purpose of this amendment is to correct the locator name to Zenolith (USA) LLC

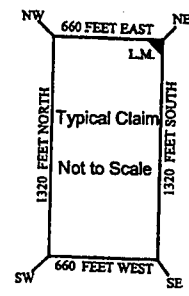
NOTICE IS HEREBY GIVIN that the W- 407 placer mining claim has been located by Zenolith (USA) LLC whose current mailing address is P.O. Box 130, Arvada, Colorado 80001. The general course of this claim is North and South and is situated in Mohave County, Arizona. This claim is approximately 660 feet in width and 1320 feet in length and contains approximately 20 acres. This claim runs from the location monument on which the location notice is posted at the NE corner of the claim approximately 660 feet in a West direction to the West end line and 1320 feet in a South direction to the South end line. This claim is marked by four monuments, one at each corner of the claim, claim monuments are marked with 2"x2"x5' wood post with scribed aluminum tags. The Location Monument on which this notice is posted is situated within Section 16, Township 16 North, Range 13 West, Gila and Salt River Baseline and Meridian, Mohave County, Arizona. This claim encompasses portions of the following legal subdivision (s) and is located by legal subdivision: W2 SW4 NE4 Section 16, Township 16 North, Range 13 West, Gila and Salt River Baseline and Meridian. The locality of this claim with reference to some natural object or permanent monument is as follows: The North East corner of this claim is approximately 3960 feet North and 1980 feet West from the South East corner of Section 16, Township 16 North, Range 13 West, G.&SR.B.M. Amended, DATED AND POSTED ~~on~~ this February 15-2019

BY: Jim Heulinger - Agent



PHOENIX, ARIZONA
2019 MAR 14 P 12:49
RECEIVED

AMC 453331



The above map depicts the W- 407 placer mining claim, which is located in Section(s) 16, Township 16 North, Range 13 West, Gila and Salt River Baseline and Meridian, Mohave County, Arizona. The claim corners and Location monuments are marked by 2 inch by 2 inch by 5 foot wooden post with aluminum tags. The bearings and distances between claims are depicted on the map.

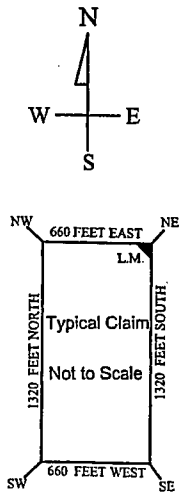
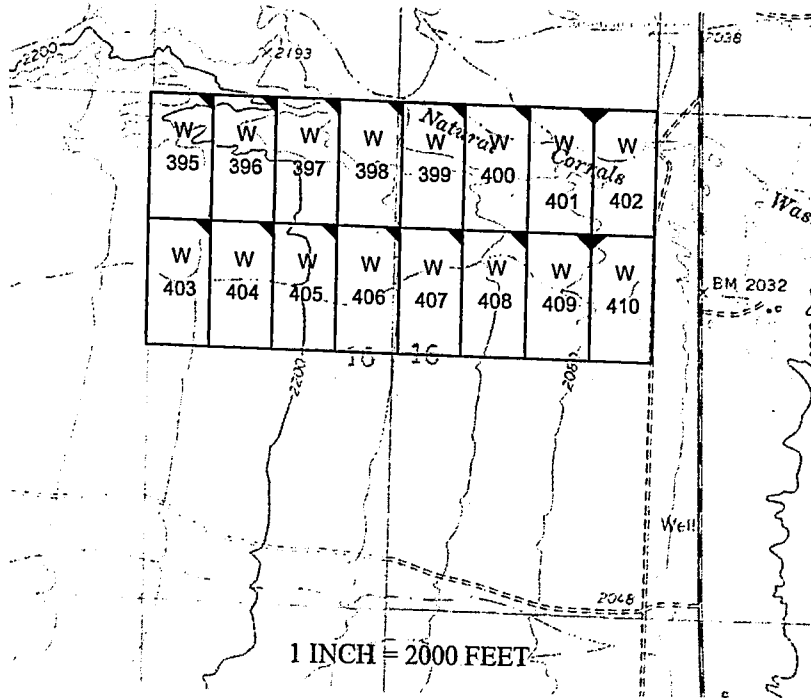
Filed at the request of and return to:
Zenolith LLC
P.O. Box 130
Arvada, Colorado 80001

RECEIVED
BLM AZ STATE OFFICE
2019 JAN 28 P 2:50
PHOENIX, ARIZONA

LOCATION NOTICE FOR PLACER MINING CLAIM

NOTICE IS HEREBY GIVIN that the W- 407 placer mining claim has been located by Zenolith LLC whose current mailing address is P.O. Box 130, Arvada, Colorado 80001. The general course of this claim is North and South and is situated in Mohave County, Arizona. This claim is approximately 660 feet in width and 1320 feet in length and contains approximately 20 acres. This claim runs from the location monument on which the location notice is posted at the NE corner of the claim approximately 660 feet in a West direction to the West end line and 1320 feet in a South direction to the South end line. This claim is marked by four monuments, one at each corner of the claim, claim monuments are marked with 2"x2"x5' wood post with scribed aluminum tags. The Location Monument on which this notice is posted is situated within Section 16, Township 16 North, Range 13 West, Gila and Salt River Baseline and Meridian, Mohave County, Arizona. This claim encompasses portions of the following legal subdivision (s) and is located by legal subdivision: W2 SW4 NE4 Section 16, Township 16 North, Range 13 West, Gila and Salt River Baseline and Meridian. The locality of this claim with reference to some natural object or permanent monument is as follows: The North East corner of this claim is approximately 3960 feet North and 1980 feet West from the South East corner of Section 16, Township 16 North, Range 13 West, G.&SR.B.M. DATED AND POSTED on the ground this 28 day of November, 2018

BY: Dave Rowe
Dave Rowe, Agent



AMC453331

The above map depicts the W - 407 placer mining claim, which is located in Section(s) 16, Township 16 North, Range 13 West. Gila and Salt River Baseline and Meridian, Mohave County, Arizona. The claim corners and Location monuments are marked by 2 inch by 2 inch by 5 foot wooden post with aluminum tags. The bearings and distances between claims are depicted on the map.

After recording please return to
Zenolith (USA) LLC
PO Box 130
Arvada, CO 80001

Amended Location Notice For Placer Mining Claim

Notice is hereby given that the W-408 placer mining claim of record at the AZ State office of the BLM under serial number AMC 453332 was amended by Zenolith (USA) LLC a Delaware Corp, owner thereof, whose address is PO Box 130, Arvada, CO 80001. The date of the original location and recording of the location notice in the Official Records of Mohave County, AZ are as follows:

Date of Location Fee#
November 28, 2018 2019002862

The purpose of this amendment is to correct the locator name to Zenolith (USA) LLC

FEE# 2019009783

OFFICIAL RECORDS
OF MOHAVE COUNTY
KRISTI BLAIR,
COUNTY RECORDER



02/27/2019 03:55 PM Fee: \$10.00

PAGE: 1 of 1

NOTICE IS HEREBY GIVIN that the W- 408 placer mining claim has been located by Zenolith (USA) LLC whose current mailing address is P.O. Box 130, Arvada, Colorado 80001. The general course of this claim is North and South and is situated in Mohave County, Arizona. This claim is approximately 660 feet in width and 1320 feet in length and contains approximately 20 acres. This claim runs from the location monument on which the location notice is posted at the NE corner of the claim approximately 660 feet in a West direction to the West end line and 1320 feet in a South direction to the South end line. This claim is marked by four monuments, one at each corner of the claim, claim monuments are marked with 2"x2"x5' wood post with scribed aluminum tags. The Location Monument on which this notice is posted is situated within Section 16, Township 16 North, Range 13 West, Gila and Salt River Baseline and Meridian, Mohave County, Arizona. This claim encompasses portions of the following legal subdivision (s) and is located by legal subdivision: E2 SW4 NE4 Section 16, Township 16 North, Range 13 West, Gila and Salt River Baseline and Meridian. The locality of this claim with reference to some natural object or permanent monument is as follows: The North East corner of this claim is approximately 3960 feet North and 1320 feet West from the South East corner of Section 16, Township 16 North, Range 13 West, G.&SR.B.M. *Amended,*
DATED AND POSTED this February 15-2019

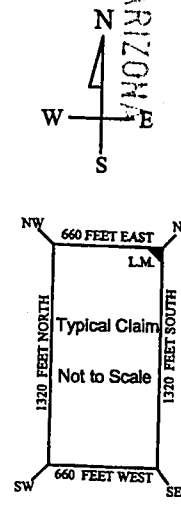
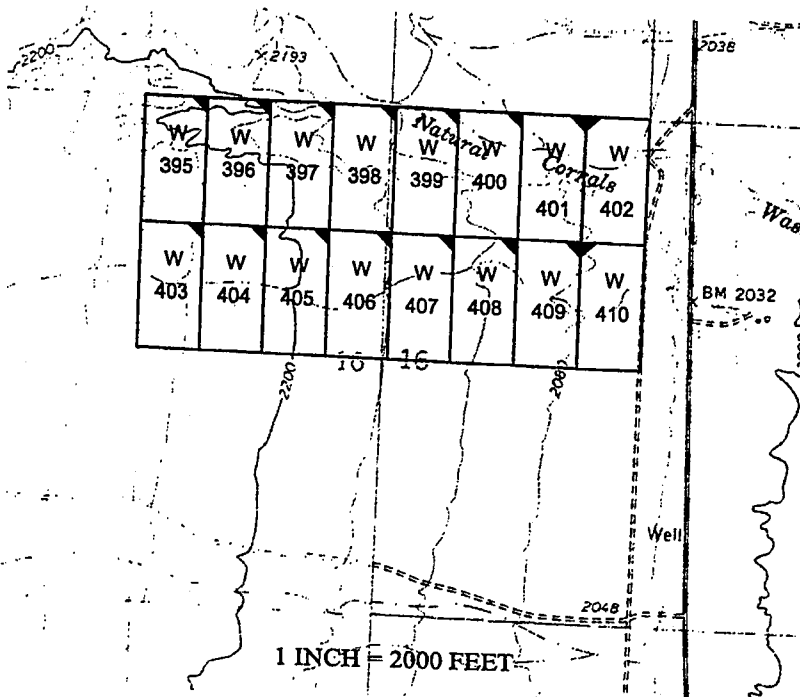
BY: *Jim Heintzger Agent*

PHOENIX, ARIZONA

2019 MAR 14 P 12:30

RECEIVED
GIL & SALT RIVER BASIN

AMC 453332



The above map depicts the W- 408 placer mining claim, which is located in Section(s) 16, Township 16 North, Range 13 West, Gila and Salt River Baseline and Meridian, Mohave County, Arizona. The claim corners and Location monuments are marked by 2 inch by 2 inch by 5 foot wooden post with aluminum tags. The bearings and distances between claims are depicted on the map.

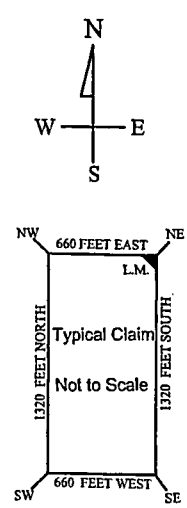
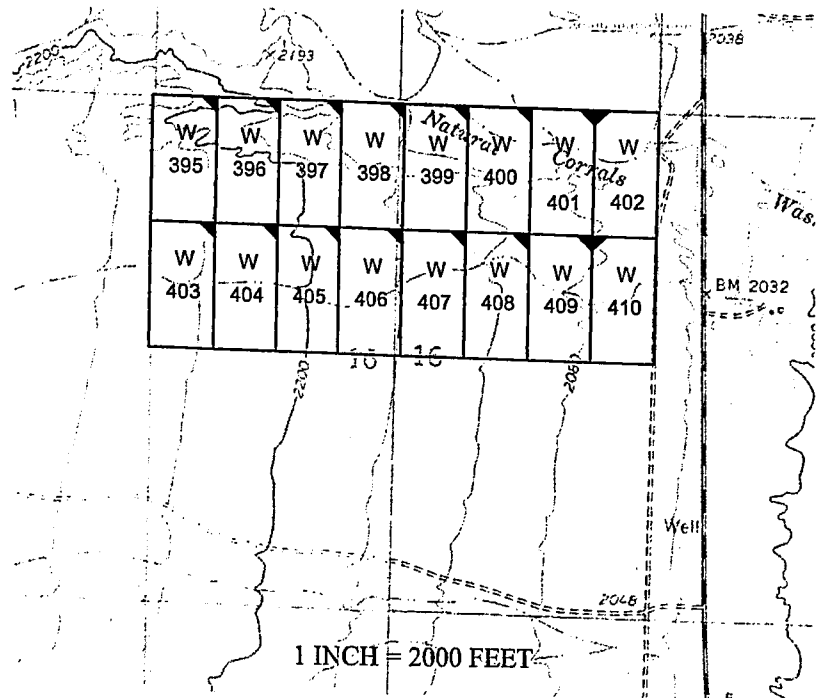
Filed at the request of and return to:
Zenolith LLC
P.O. Box 130
Arvada, Colorado 80001

RECEIVED
BLM AZ STATE OFFICE
2019 JAN 28 P 2:50
PHOENIX, ARIZONA

LOCATION NOTICE FOR PLACER MINING CLAIM

NOTICE IS HEREBY GIVIN that the W- 408 placer mining claim has been located by Zenolith LLC, whose current mailing address is P.O. Box 130, Arvada, Colorado 80001. The general course of this claim is North and South and is situated in Mohave County, Arizona. This claim is approximately 660 feet in width and 1320 feet in length and contains approximately 20 acres. This claim runs from the location monument on which the location notice is posted at the NE corner of the claim approximately 660 feet in a West direction to the West end line and 1320 feet in a South direction to the South end line. This claim is marked by four monuments, one at each corner of the claim, claim monuments are marked with 2"x2"x5' wood post with scribed aluminum tags. The Location Monument on which this notice is posted is situated within Section 16, Township 16 North, Range 13 West, Gila and Salt River Baseline and Meridian, Mohave County, Arizona. This claim encompasses portions of the following legal subdivision (s) and is located by legal subdivision: E2 SW4 NE4 Section 16, Township 16 North, Range 13 West, Gila and Salt River Baseline and Meridian. The locality of this claim with reference to some natural object or permanent monument is as follows: The North East corner of this claim is approximately 3960 feet North and 1320 feet West from the South East corner of Section 16, Township 16 North, Range 13 West, G.&SR.B.M. DATED AND POSTED on the ground this 28 day of November, 2018

BY: Dave Rowe
Dave Rowe, Agent



AMC453332

The above map depicts the W- 408 placer mining claim, which is located in Section(s) 16, Township 16 North, Range 13 West, Gila and Salt River Baseline and Meridian, Mohave County, Arizona. The claim corners and Location monuments are marked by 2 inch by 2 inch by 5 foot wooden post with aluminum tags. The bearings and distances between claims are depicted on the map.

After recording please return to
Zenolith (USA) LLC
PO Box 130
Arvada, CO 80001

FEE# 2019009784

OFFICIAL RECORDS
OF MOHAVE COUNTY
KRISTI BLAIR,
COUNTY RECORDER



02/27/2019 03:55 PM Fee: \$10.00

PAGE: 1 of 1

Amended Location Notice For Placer Mining Claim

Notice is hereby given that the W-409 placer mining claim of record at the AZ State office of the BLM under serial number AMC 453333 was amended by Zenolith (USA) LLC, a Delaware Corp, owner thereof, whose address is PO Box 130, Arvada, CO 80001. The date of the original location and recording of the location notice in the Official Records of Mohave County, AZ are as follows:

Date of Location Fee#
November 28, 2018 2019002863

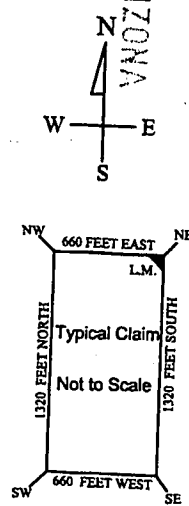
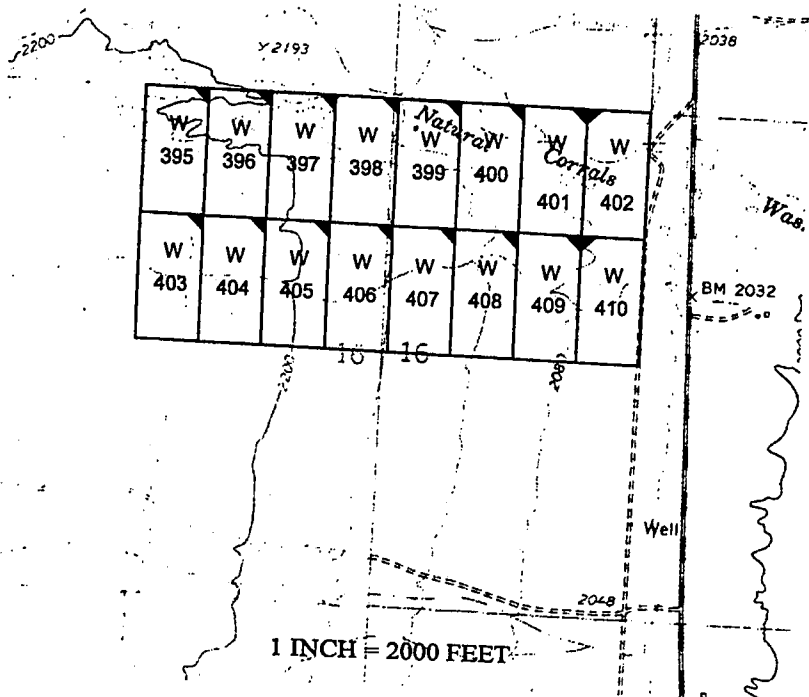
The purpose of this amendment is to correct the locator name to Zenolith (USA) LLC

NOTICE IS HEREBY GIVIN that the W-409 placer mining claim has been located by Zenolith (USA) LLC whose current mailing address is P.O. Box 130, Arvada, Colorado 80001. The general course of this claim is North and South approximately 20 acres. This claim runs from the location monument on which the location notice is posted at the NE corner of the claim approximately 660 feet in a West direction to the West end line and 1320 feet in a South direction to the South end line. This claim is marked by four monuments, one at each corner of the claim, claim monuments are marked with 2"x2"x5' wood post with scribed aluminum tags. The Location Monument on which this notice is posted is situated within Section 16, Township 16 North, Range 13 West, Gila and Salt River Baseline and Meridian, Mohave County, Arizona. This claim encompasses portions of the following legal subdivision (s) and is located by legal subdivision: W2 SE4 NE4 Section 16, Township 16 North, Range 13 West, Gila and Salt River Baseline and Meridian. The locality of this claim with reference to some natural object or permanent monument is as follows: The North East corner of this claim is approximately 3960 feet North and 660 feet West from the South East corner of Section 16, Township 16 North, Range 13 West, G.&SR.B.M. Amended,
DATED AND POSTED ~~on~~ this February 15-2019

BY: Jin Seulinger - Agent

RECEIVED
2019 MAR 14 P 12:30
PHOENIX, ARIZONA

AMC 453333



The above map depicts the W-409 placer mining claim, which is located in Section(s) 16, Township 16 North, Range 13 West, Gila and Salt River Baseline and Meridian, Mohave County, Arizona. The claim corners and Location monuments are marked by 2 inch by 2 inch by 5 foot wooden post with aluminum tags. The bearings and distances between claims are depicted on the map.

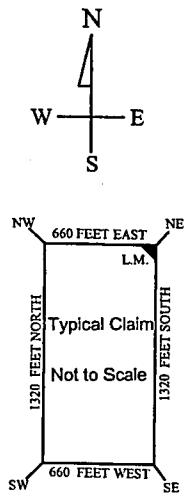
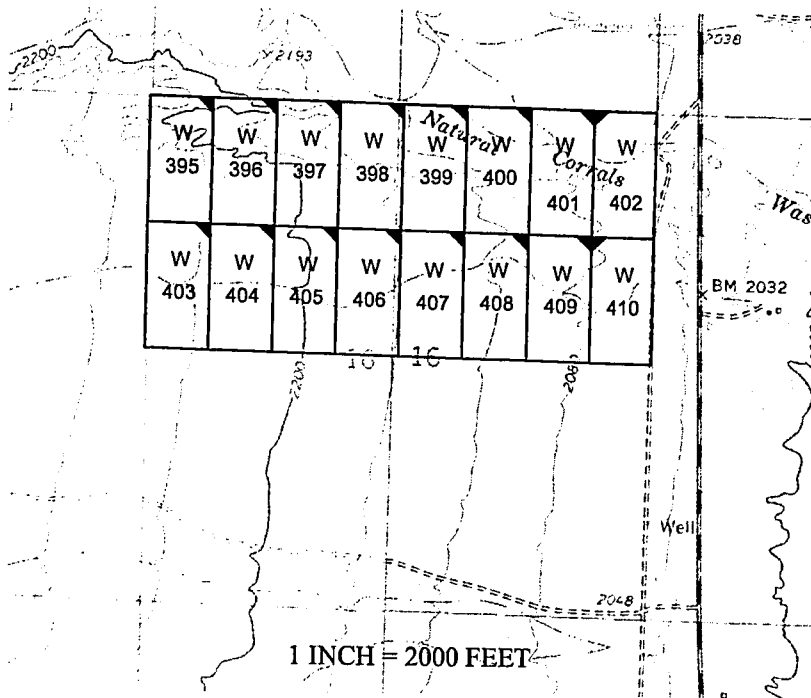
Filed at the request of and return to:
 Zenolith LLC
 P.O. Box 130
 Arvada, Colorado 80001

RECEIVED
 BLM AZ STATE OFFICE
 2019 JAN 28 P 2:50
 PHOENIX, ARIZONA

LOCATION NOTICE FOR PLACER MINING CLAIM

NOTICE IS HEREBY GIVIN that the W-409 placer mining claim has been located by Zenolith LLC, whose current mailing address is P.O. Box 130, Arvada, Colorado 80001. The general course of this claim is North and South and is situated in Mohave County, Arizona. This claim is approximately 660 feet in width and 1320 feet in length and contains approximately 20 acres. This claim runs from the location monument on which the location notice is posted at the NE corner of the claim approximately 660 feet in a West direction to the West end line and 1320 feet in a South direction to the South end line. This claim is marked by four monuments, one at each corner of the claim, claim monuments are marked with 2"x2"x5' wood post with scribed aluminum tags. The Location Monument on which this notice is posted is situated within Section 16, Township 16 North, Range 13 West, Gila and Salt River Baseline and Meridian, Mohave County, Arizona. This claim encompasses portions of the following legal subdivision (s) and is located by legal subdivision: W2 SE4 NE4 Section 16, Township 16 North, Range 13 West, Gila and Salt River Baseline and Meridian. The locality of this claim with reference to some natural object or permanent monument is as follows: The North East corner of this claim is approximately 3960 feet North and 660 feet West from the South East corner of Section 16, Township 16 North, Range 13 West, G.&SR.B.M. DATED AND POSTED on the ground this 28 day of November, 2018

BY: Dave Rowe
 Dave Rowe, Agent



AMC453333

The above map depicts the W-409 placer mining claim, which is located in Section(s) 16, Township 16 North, Range 13 West, Gila and Salt River Baseline and Meridian, Mohave County, Arizona. The claim corners and Location monuments are marked by 2 inch by 2 inch by 5 foot wooden post with aluminum tags. The bearings and distances between claims are depicted on the map.

After recording please return to
Zenolith (USA) LLC
PO Box 130
Arvada, CO 80001

Amended Location Notice For Placer Mining Claim

Notice is hereby given that the W-410 placer mining claim of record at the AZ State office of the BLM under serial number AMC 453334 was amended by Zenolith (USA) LLC, a Delaware Corp, owner thereof, whose address is PO Box 130, Arvada, CO 80001. The date of the original location and recording of the location notice in the Official Records of Mohave County, AZ are as follows:

Date of Location November 28, 2018 Fee# 2019002863

The purpose of this amendment is to correct the locator name to Zenolith (USA) LLC

FEE# 2019009785

OFFICIAL RECORDS
OF MOHAVE COUNTY
KRISTI BLAIR,
COUNTY RECORDER



02/27/2019 03:55 PM Fee: \$10.00

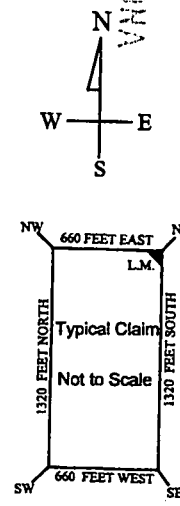
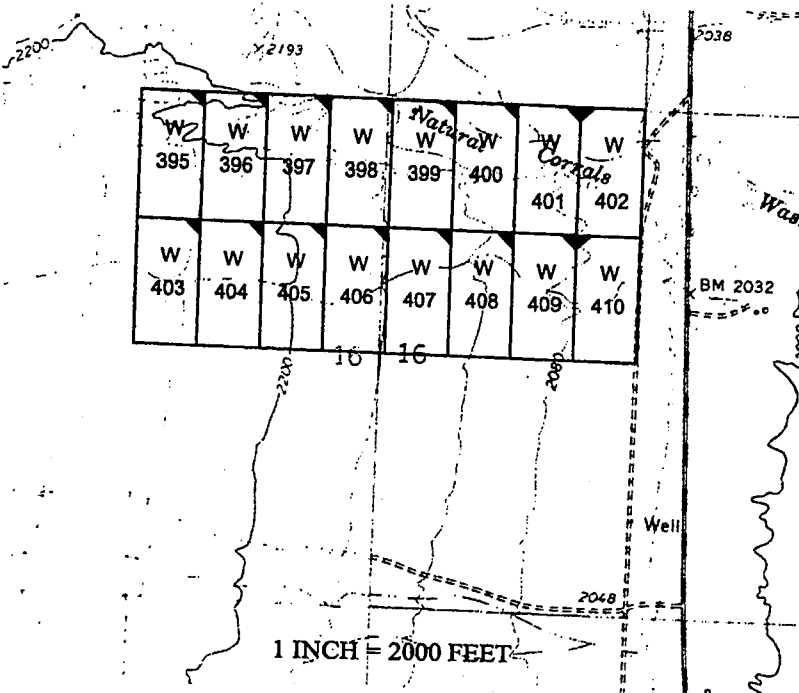
PAGE: 1 of 1

NOTICE IS HEREBY GIVIN that the W-410 placer mining claim has been located by Zenolith (USA) LLC whose current mailing address is P.O. Box 130, Arvada, Colorado 80001. The general course of this claim is North and South and is situated in Mohave County, Arizona. This claim is approximately 660 feet in width and 1320 feet in length and contains approximately 20 acres. This claim runs from the location monument on which the location notice is posted at the NW corner of the claim approximately 660 feet in a East direction to the East end line and 1320 feet in a South direction to the South end line. This claim is marked by four monuments, one at each corner of the claim, claim monuments are marked with 2"x2"x5' wood post with scribed aluminum tags. The Location Monument on which this notice is posted is situated within Section 16, Township 16 North, Range 13 West, Gila and Salt River Baseline and Meridian, Mohave County, Arizona. This claim encompasses portions of the following legal subdivision (s) and is located by legal subdivision: E2 SE4 NE4 Section 16, Township 16 North, Range 13 West, Gila and Salt River Baseline and Meridian. The locality of this claim with reference to some natural object or permanent monument is as follows: The North East corner of this claim is approximately 3960 feet North and 0 feet West from the South East corner of Section 16, Township 16 North, Range 13 West, G.&SR.B.M. Amended,
DATED AND POSTED ~~on~~ this February 15-2019

BY: *Jim Guilger - Agent*

RECEIVED
BLM ARIZONA OFFICE
2019 MAR 14 P 12:30
PHOENIX, ARIZONA

AMC 453334



The above map depicts the W-410 placer mining claim, which is located in Section(s) 16, Township 16 North, Range 13 West, Gila and Salt River Baseline and Meridian, Mohave County, Arizona. The claim corners and Location monuments are marked by 2 inch by 2 inch by 5 foot wooden post with aluminum tags. The bearings and distances between claims are depicted on the map.

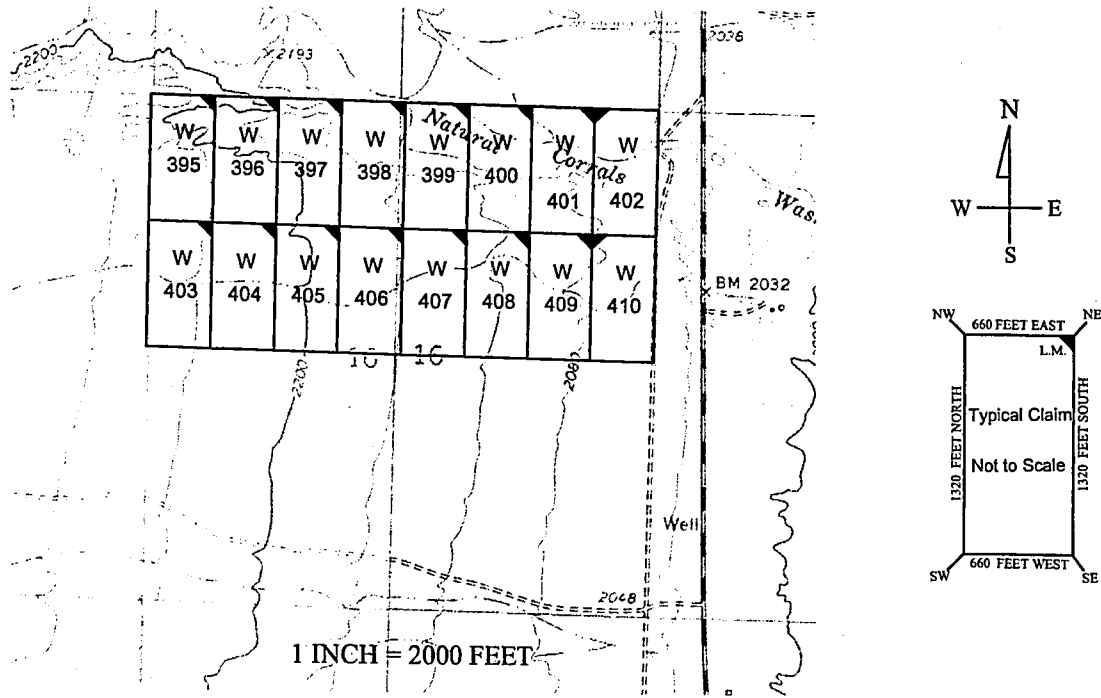
Filed at the request of and return to:
Zenolith LLC
P.O. Box 130
Arvada, Colorado 80001

RECEIVED
BLM AZ STATE OFFICE
2019 JAN 28 P 2:50
PHOENIX, ARIZONA

LOCATION NOTICE FOR PLACER MINING CLAIM

NOTICE IS HEREBY GIVIN that the W-410 placer mining claim has been located by Zenolith LLC, whose current mailing address is P.O. Box 130, Arvada, Colorado 80001. The general course of this claim is North and South and is situated in Mohave County, Arizona. This claim is approximately 660 feet in width and 1320 feet in length and contains approximately 20 acres. This claim runs from the location monument on which the location notice is posted at the NW corner of the claim approximately 660 feet in a East direction to the East end line and 1320 feet in a South direction to the South end line. This claim is marked by four monuments, one at each corner of the claim, claim monuments are marked with 2"x2"x5' wood post with scribed aluminum tags. The Location Monument on which this notice is posted is situated within Section 16, Township 16 North, Range 13 West, Gila and Salt River Baseline and Meridian, Mohave County, Arizona. This claim encompasses portions of the following legal subdivision (s) and is located by legal subdivision: E2 SE4 NE4 Section 16, Township 16 North, Range 13 West, Gila and Salt River Baseline and Meridian. The locality of this claim with reference to some natural object or permanent monument is as follows: The North East corner of this claim is approximately 3960 feet North and 0 feet West from the South East corner of Section 16, Township 16 North, Range 13 West, G.&SR.B.M. DATED AND POSTED on the ground this 28 day of November, 2018

BY: Dave Rowe
Dave Rowe, Agent



AMC453334

The above map depicts the W-410 placer mining claim, which is located in Section(s) 16, Township 16 North, Range 13 West, Gila and Salt River Baseline and Meridian, Mohave County, Arizona. The claim corners and Location monuments are marked by 2 inch by 2 inch by 5 foot wooden post with aluminum tags. The bearings and distances between claims are depicted on the map.